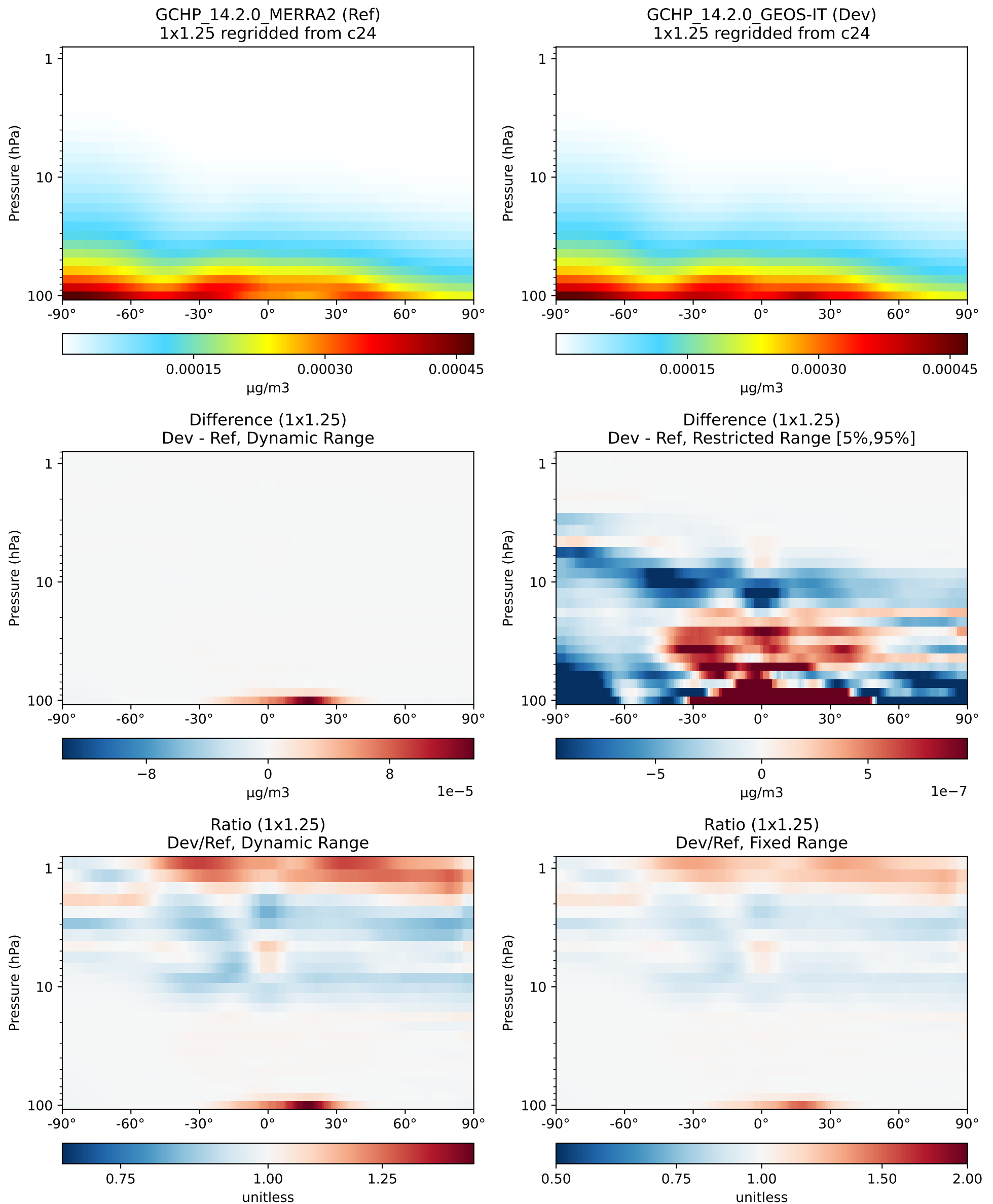
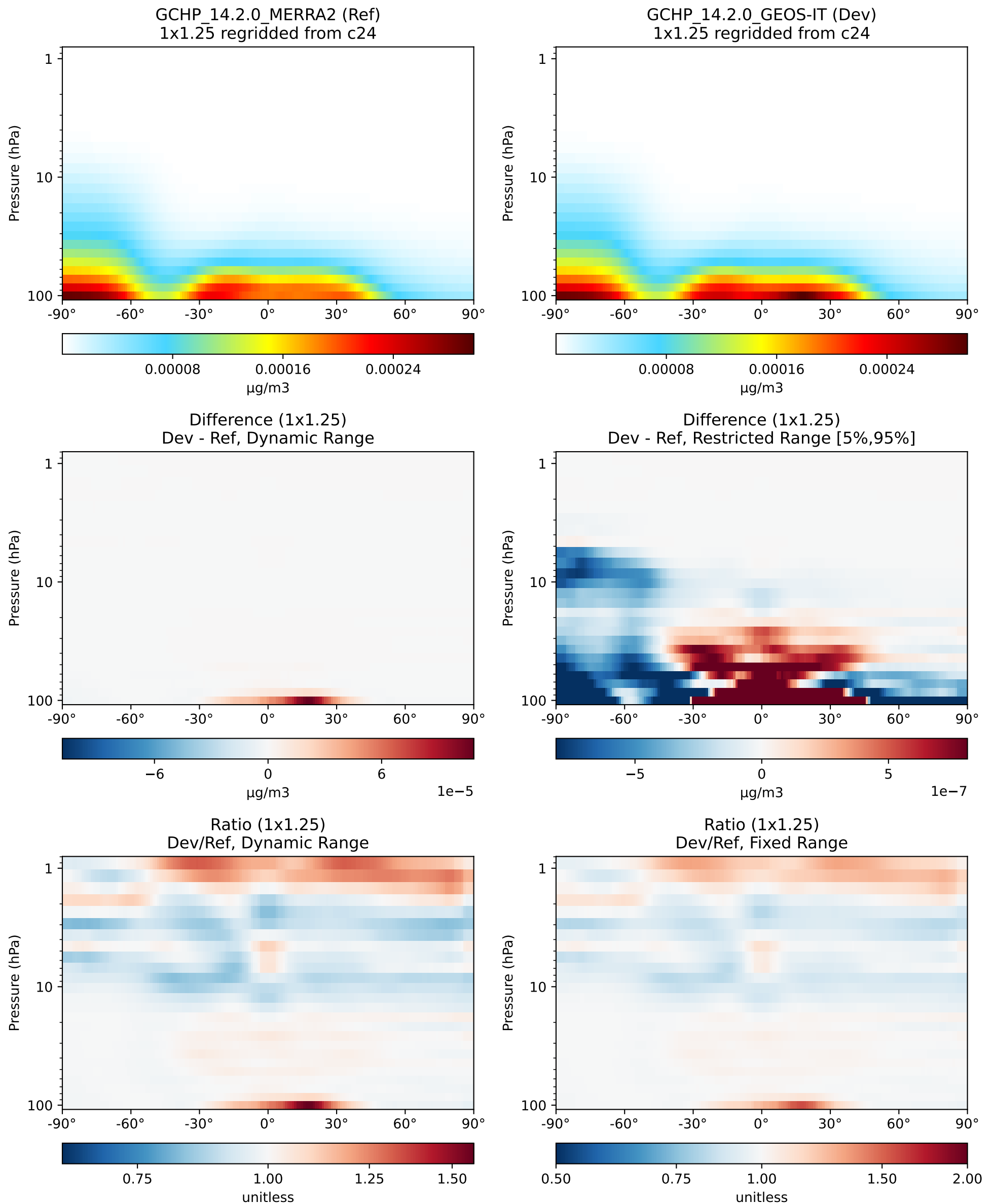


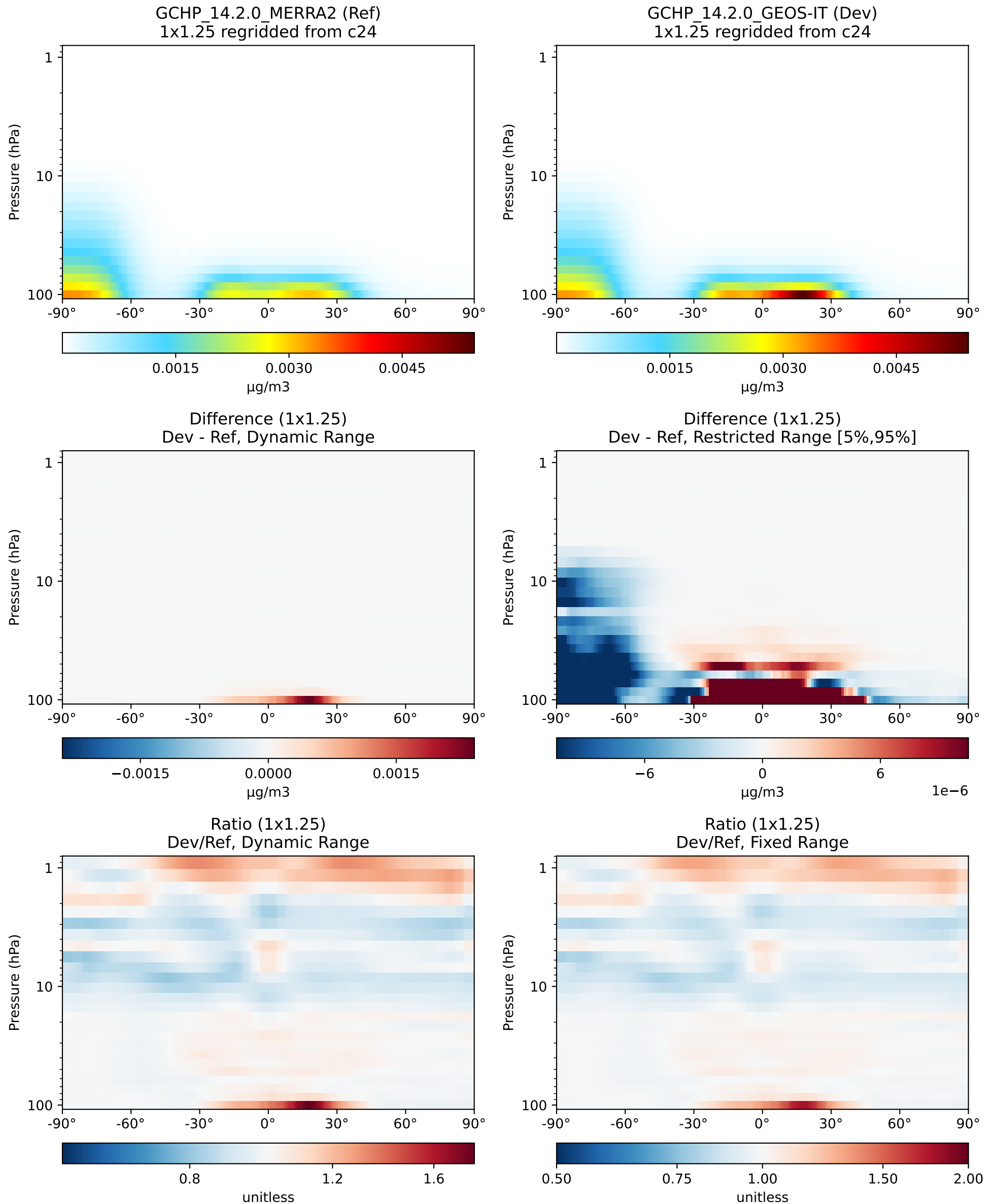
SpeciesConcVV_TSOA0, Zonal Mean



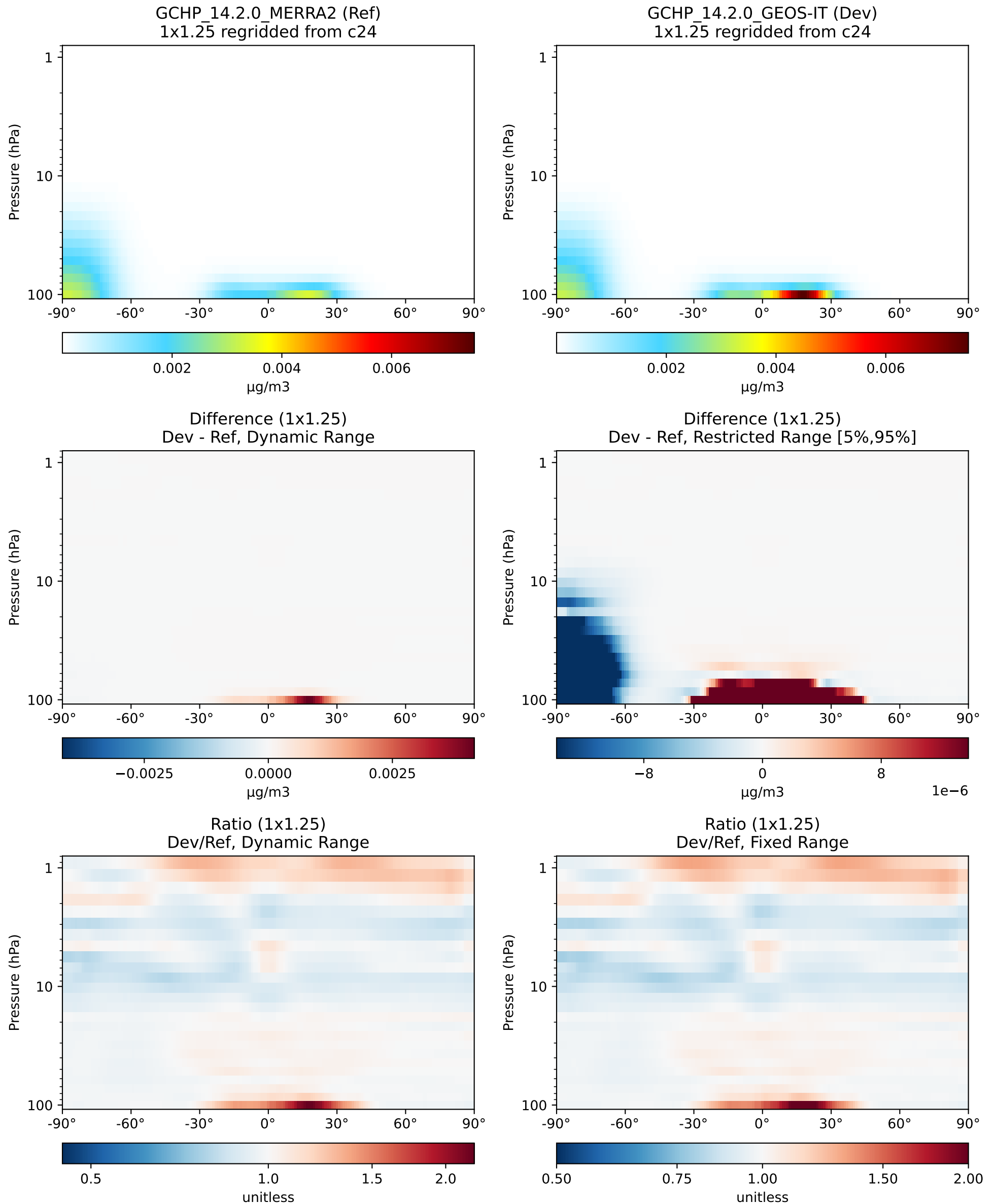
SpeciesConcVV_TSOA1, Zonal Mean



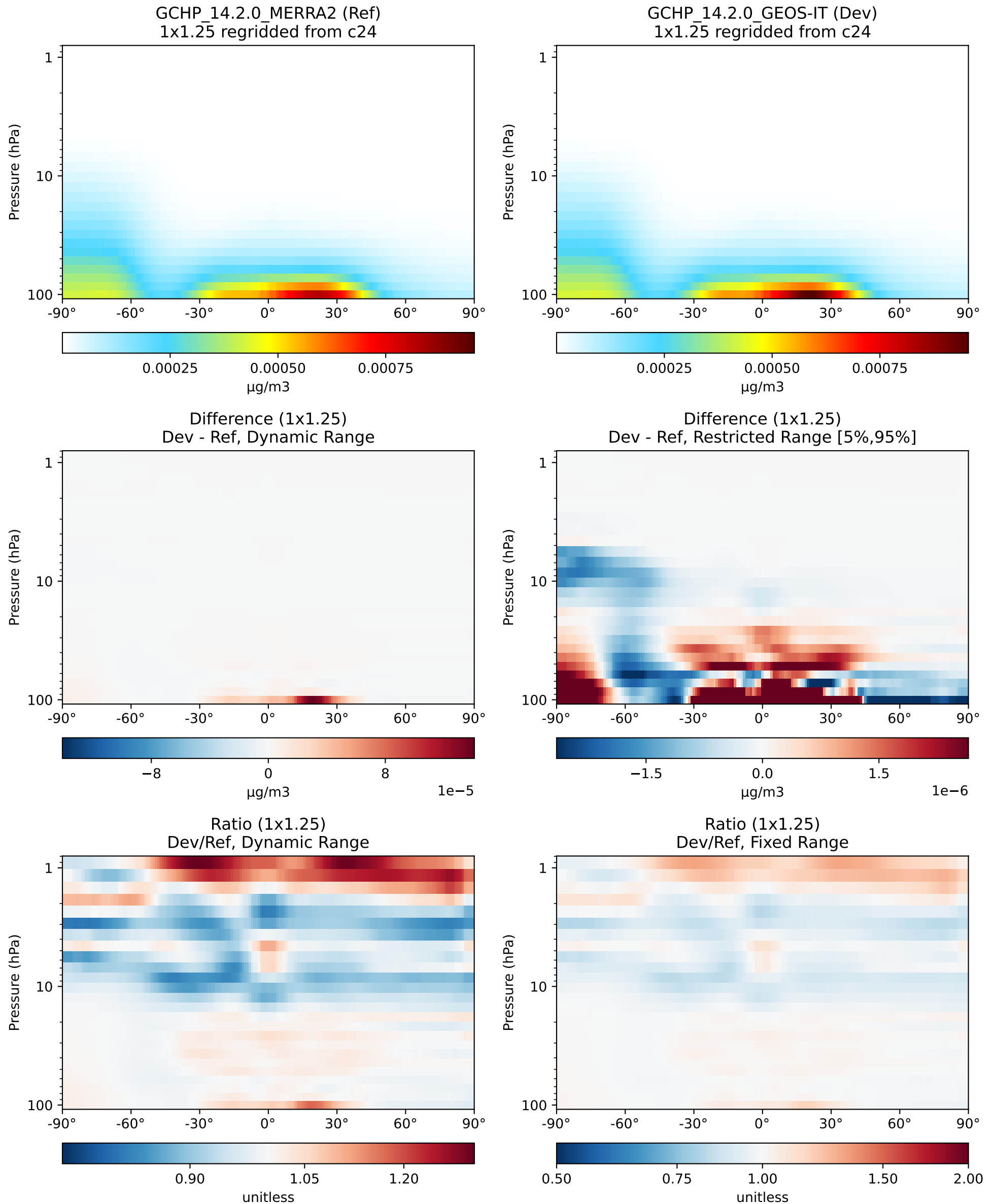
SpeciesConcVV_TSOA2, Zonal Mean



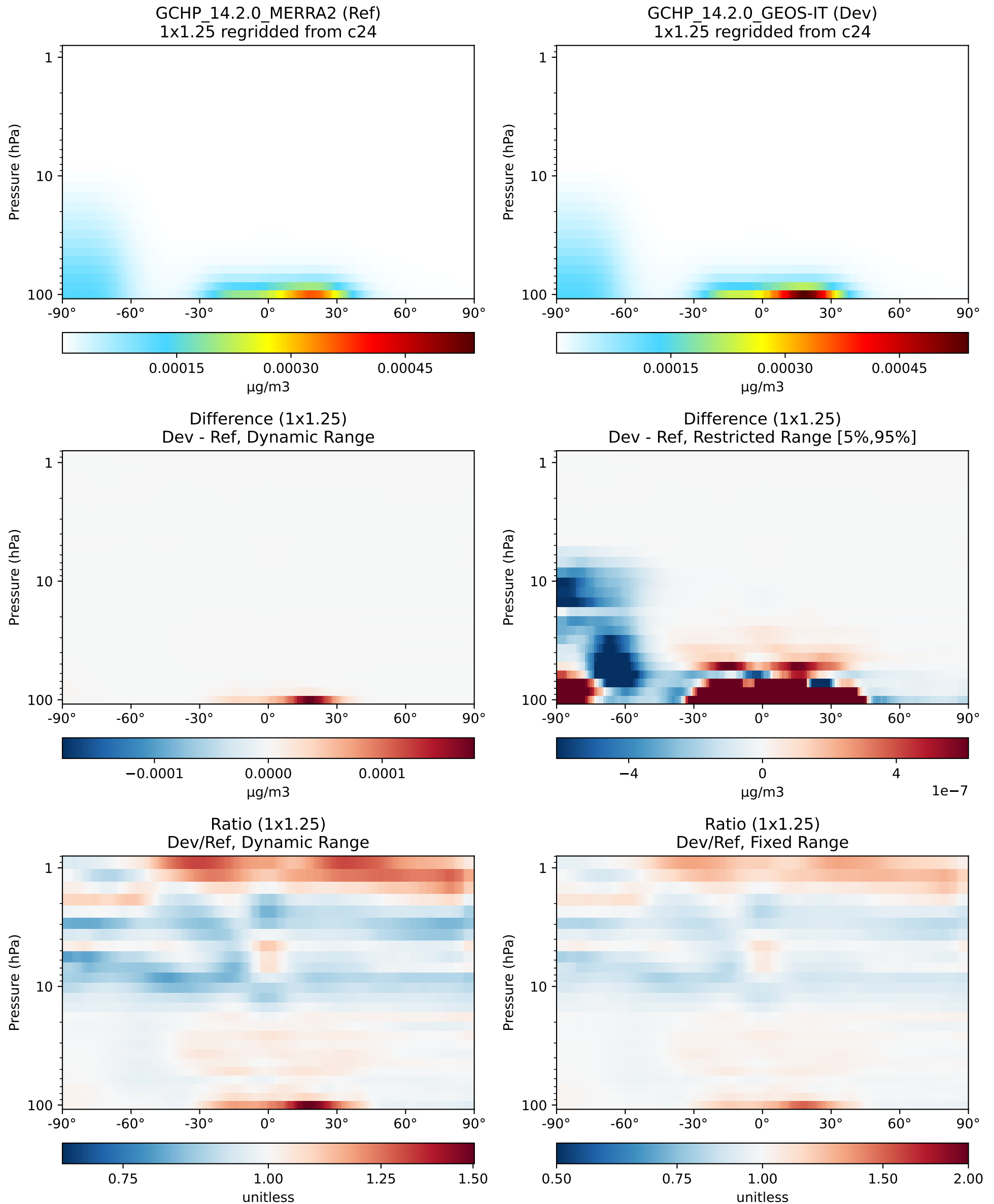
SpeciesConcVV_TSOA3, Zonal Mean



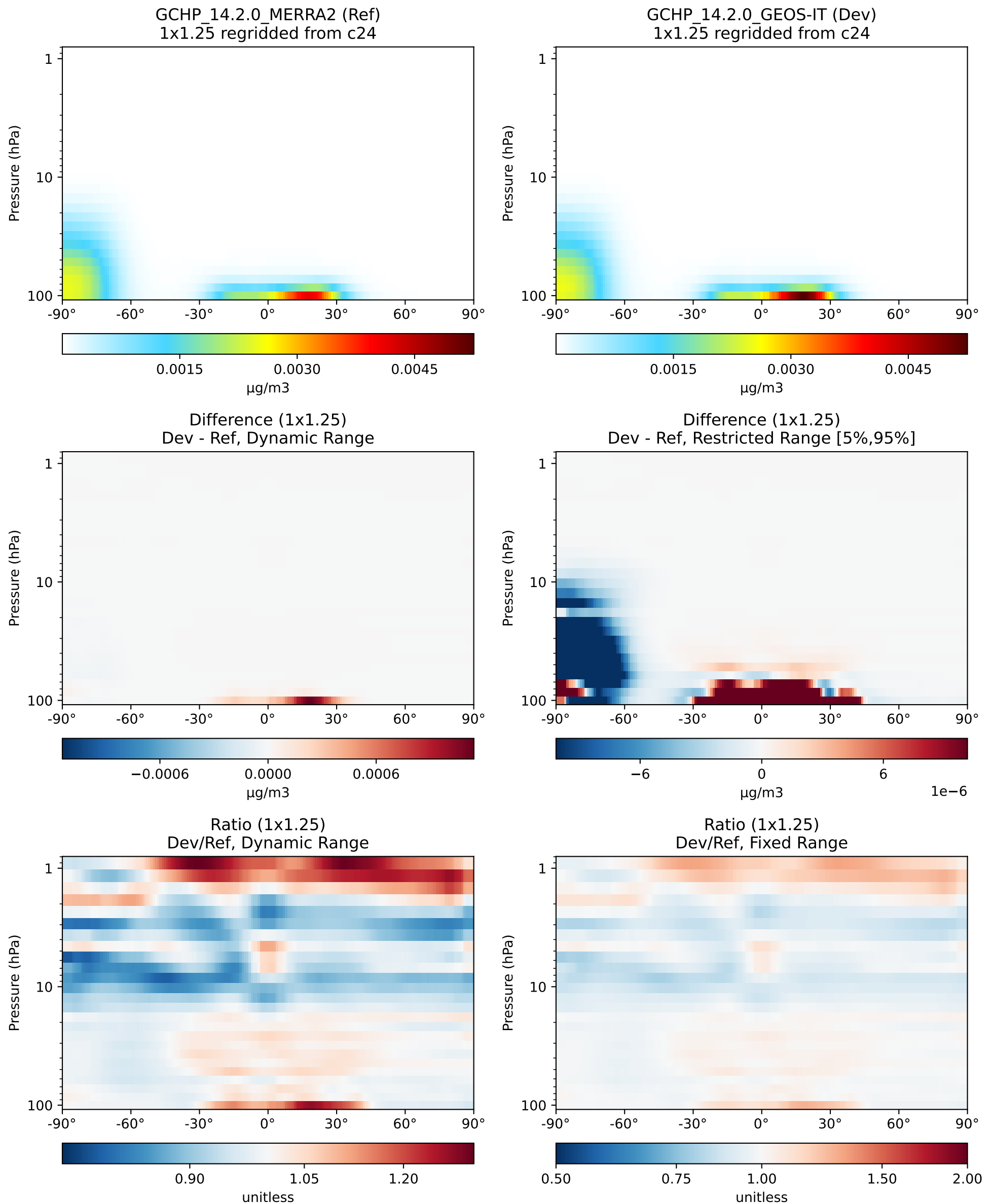
SpeciesConcVV_ASOA1, Zonal Mean



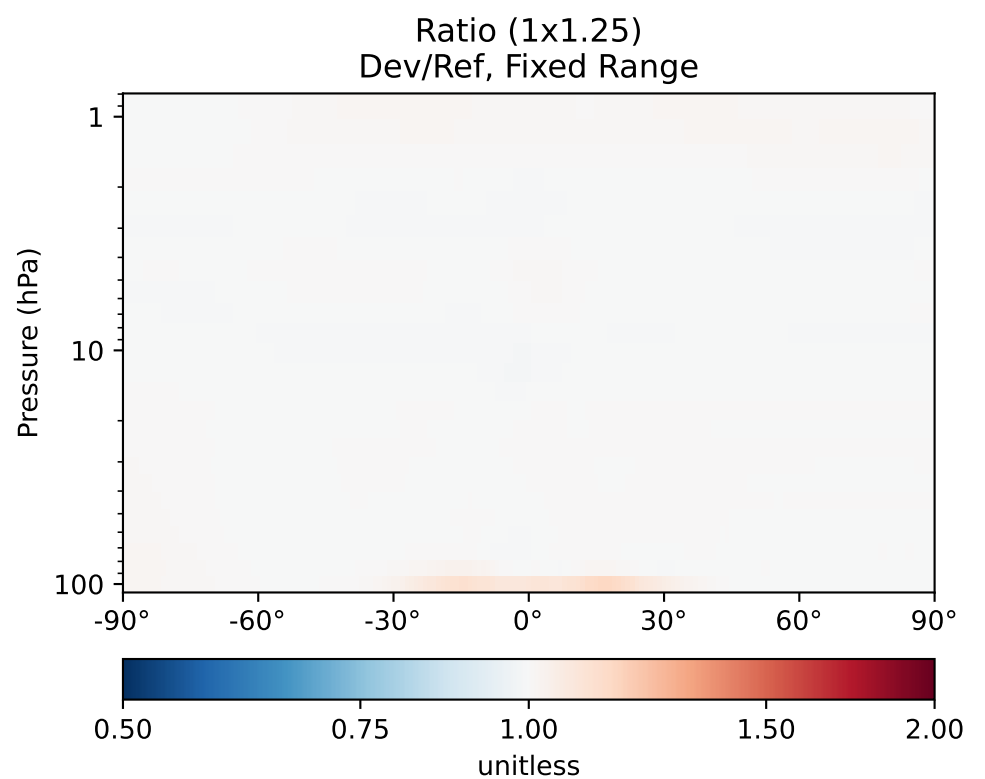
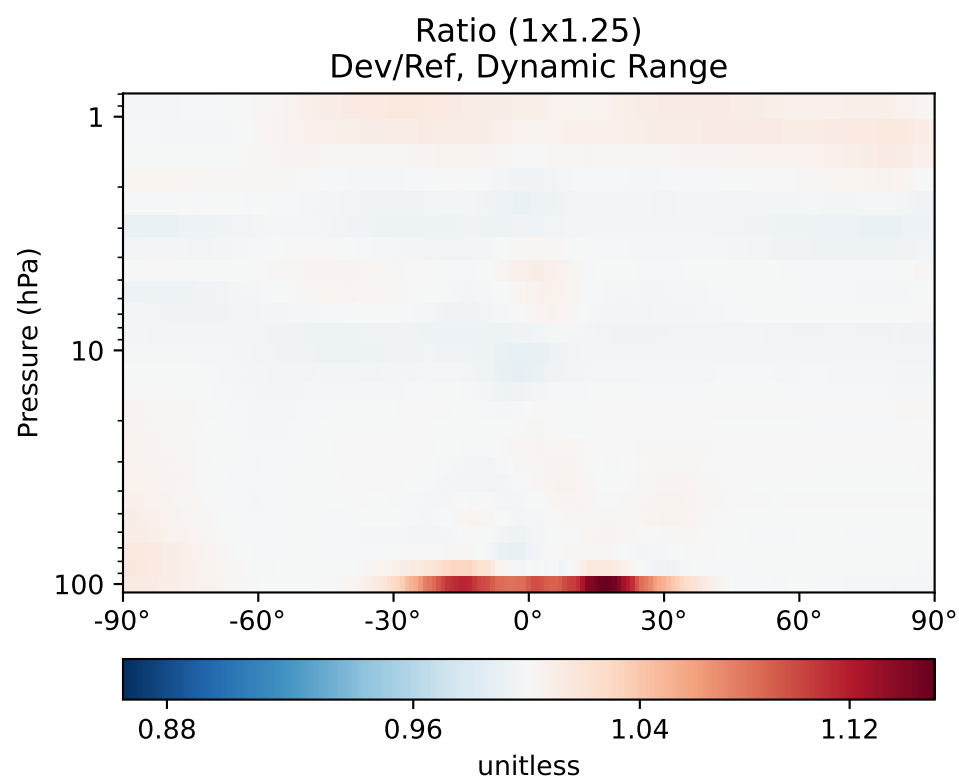
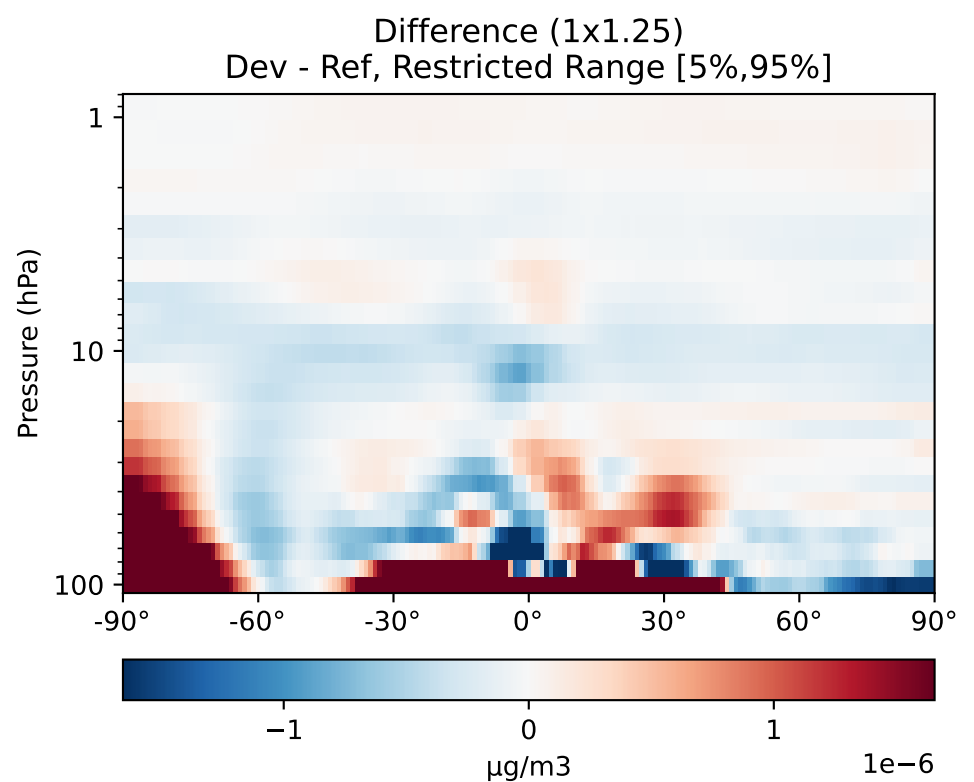
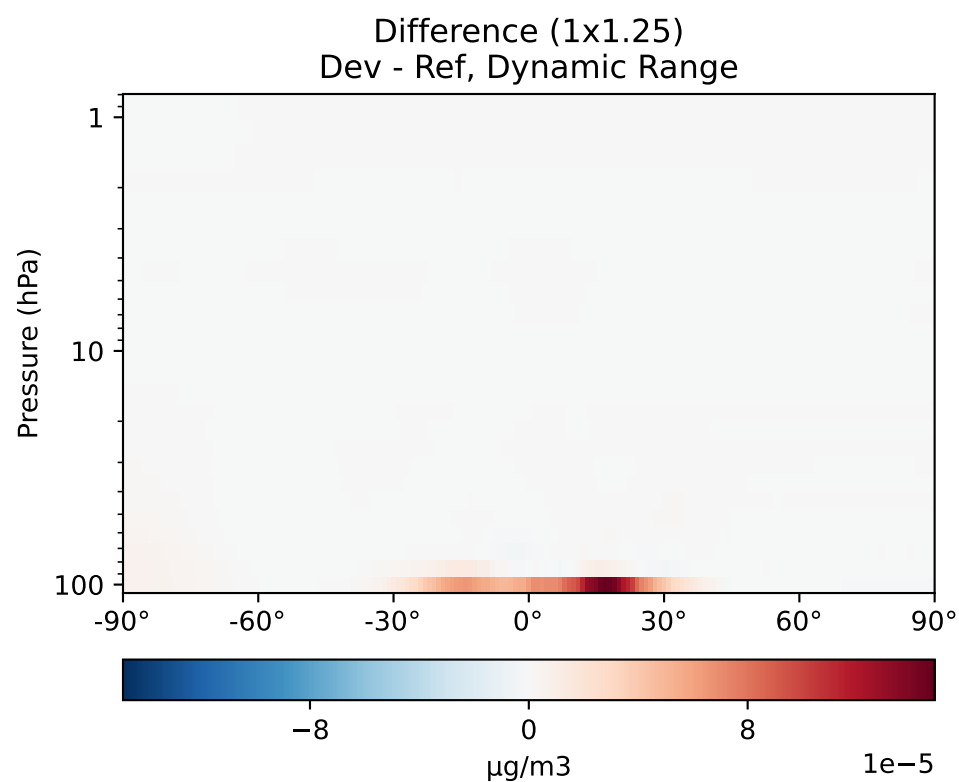
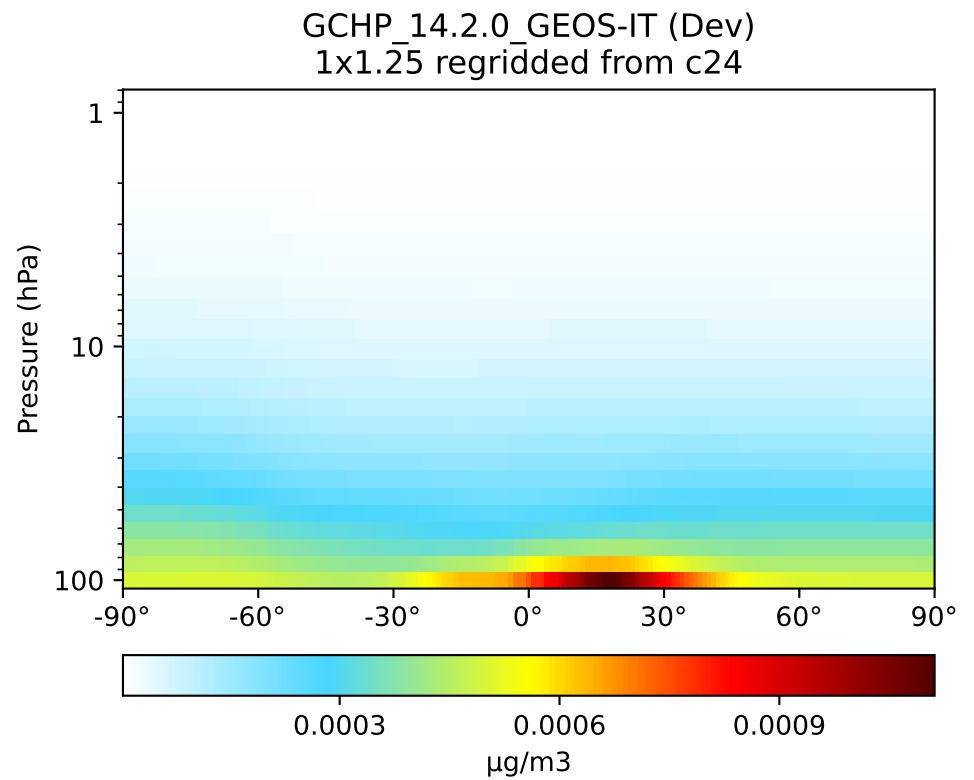
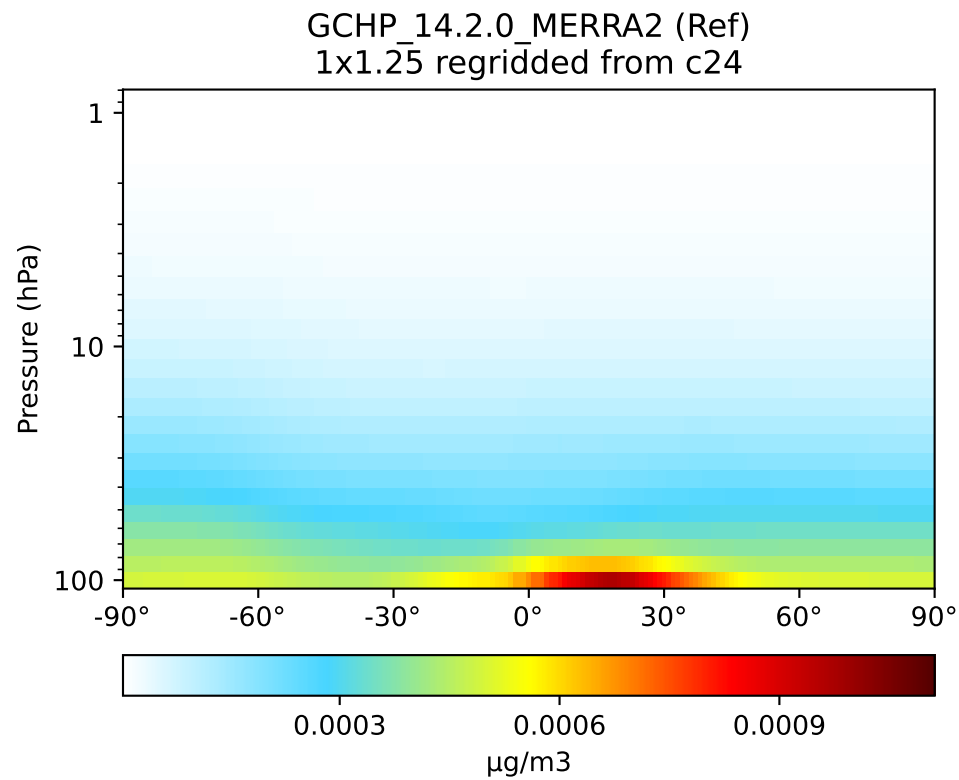
SpeciesConcVV_ASOA2, Zonal Mean



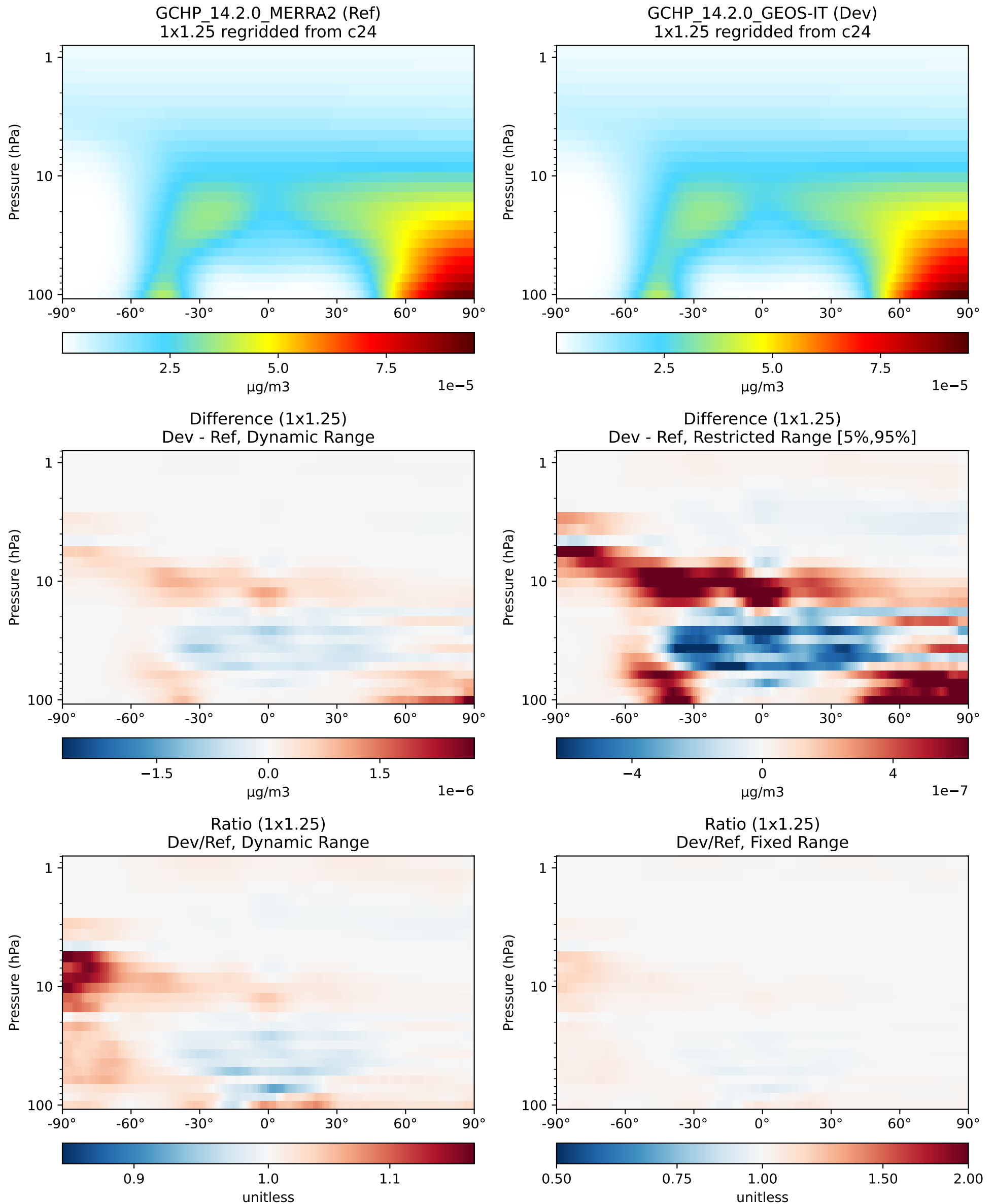
SpeciesConcVV_ASOA3, Zonal Mean



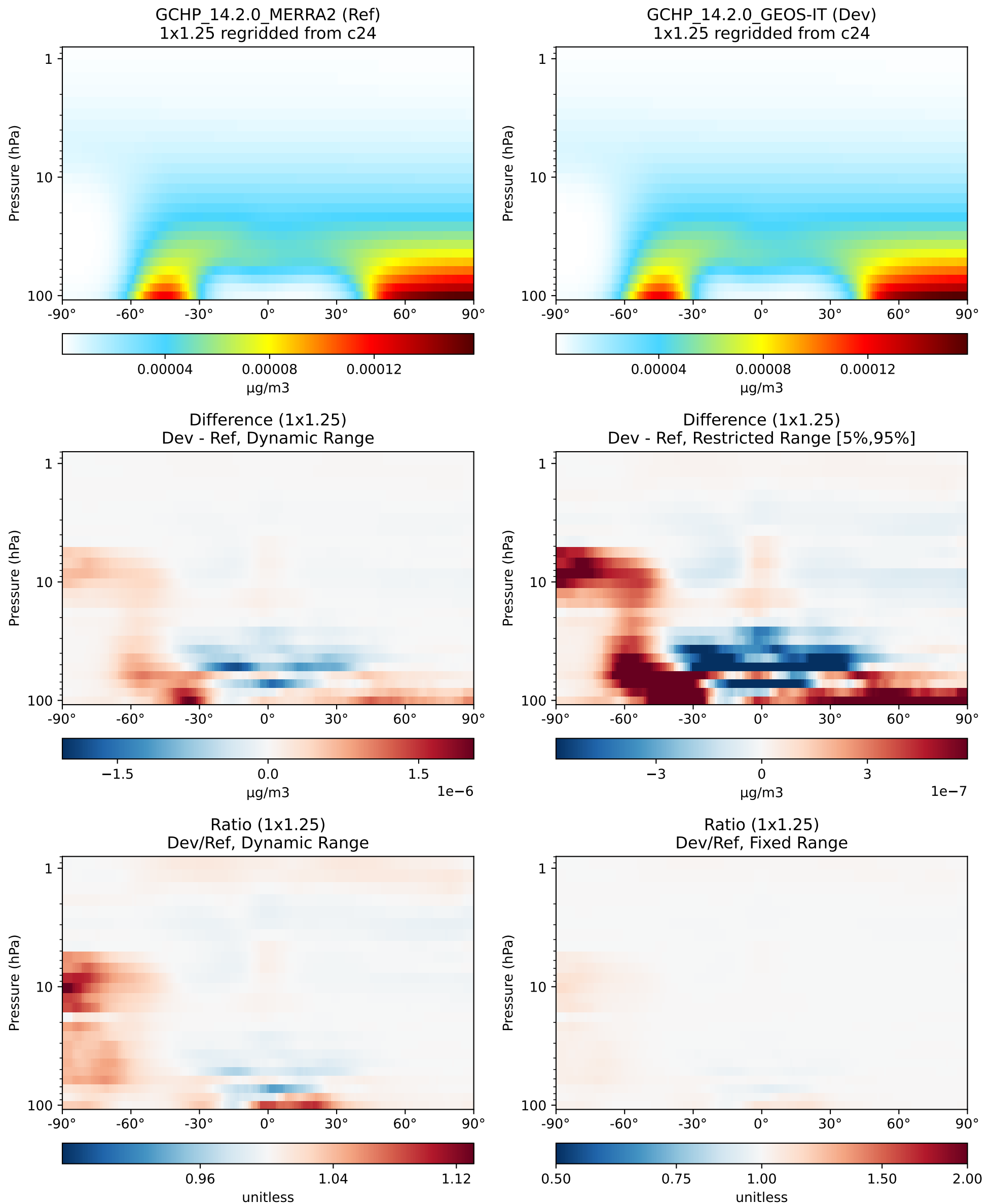
SpeciesConcVV_ASOAN, Zonal Mean



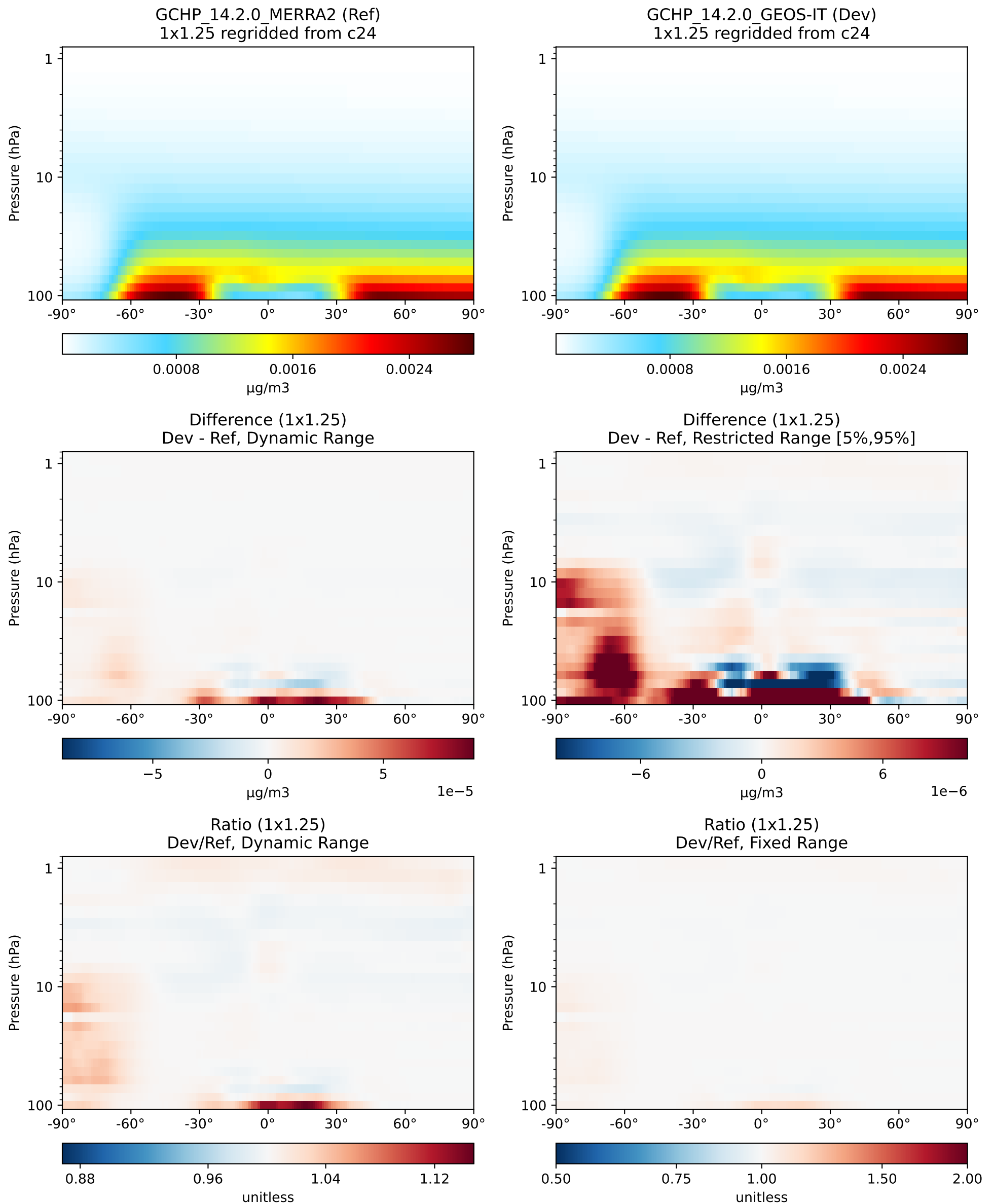
SpeciesConcVV_TSOG0, Zonal Mean



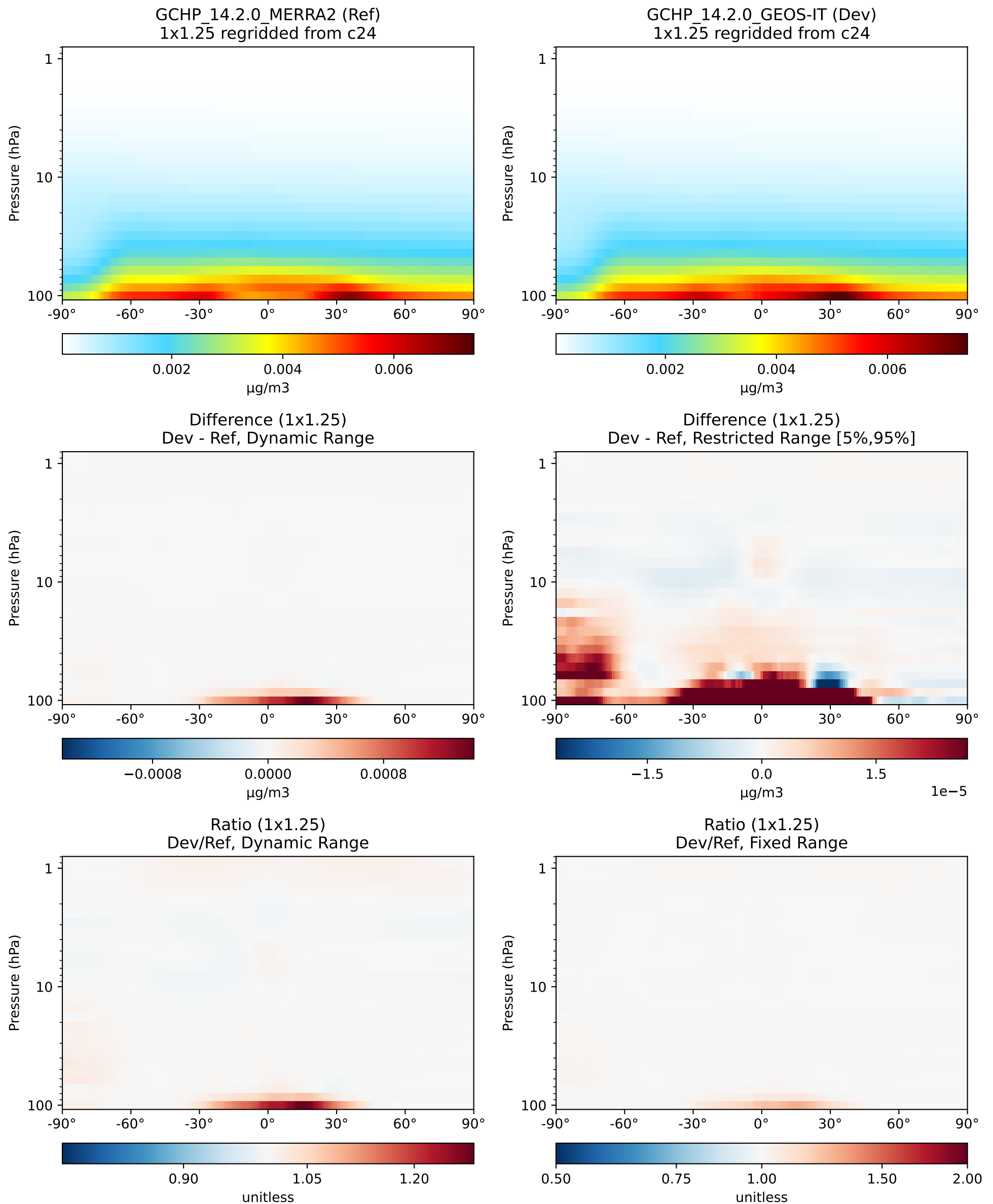
SpeciesConcVV_TSOG1, Zonal Mean



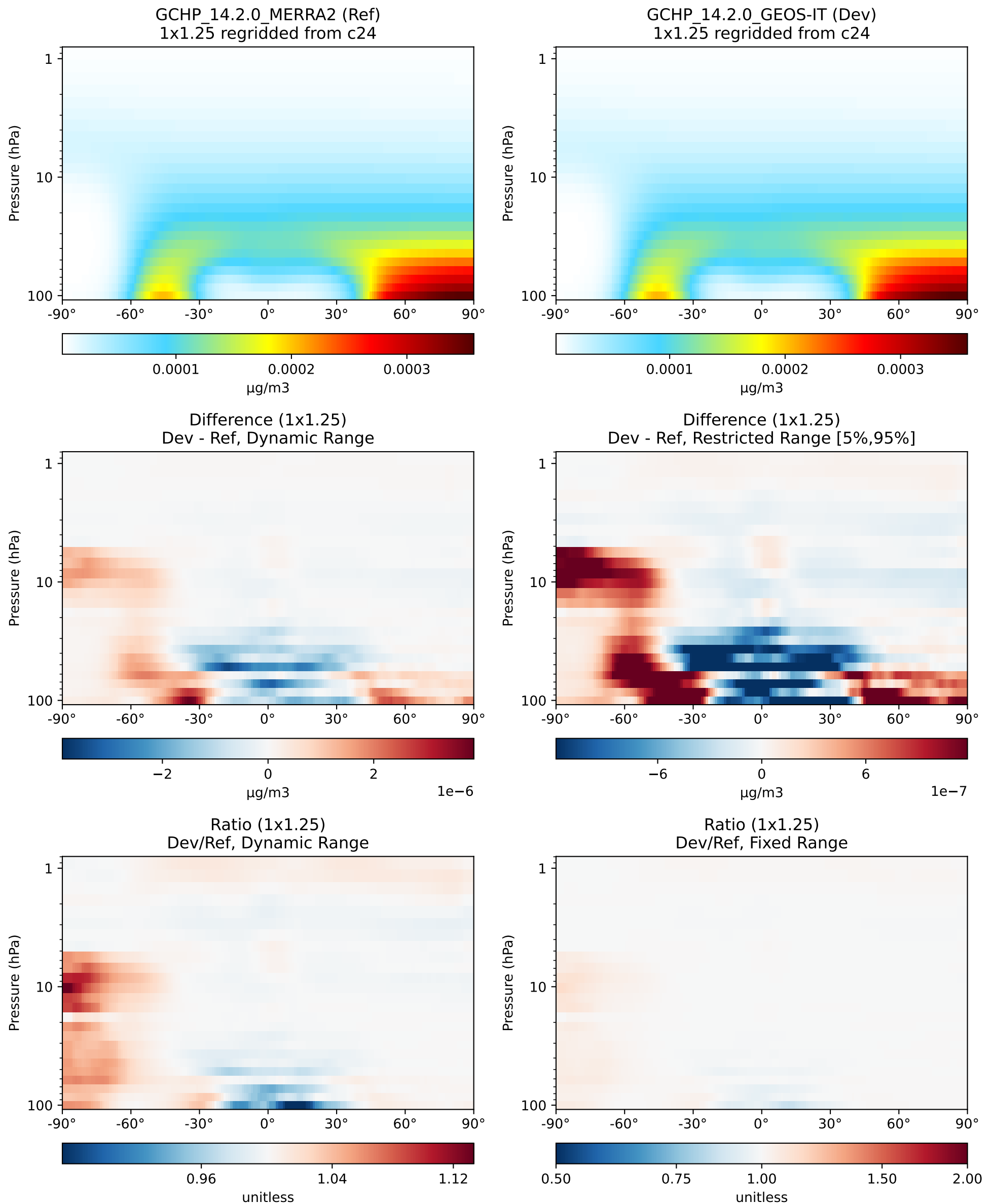
SpeciesConcVV_TSOG2, Zonal Mean



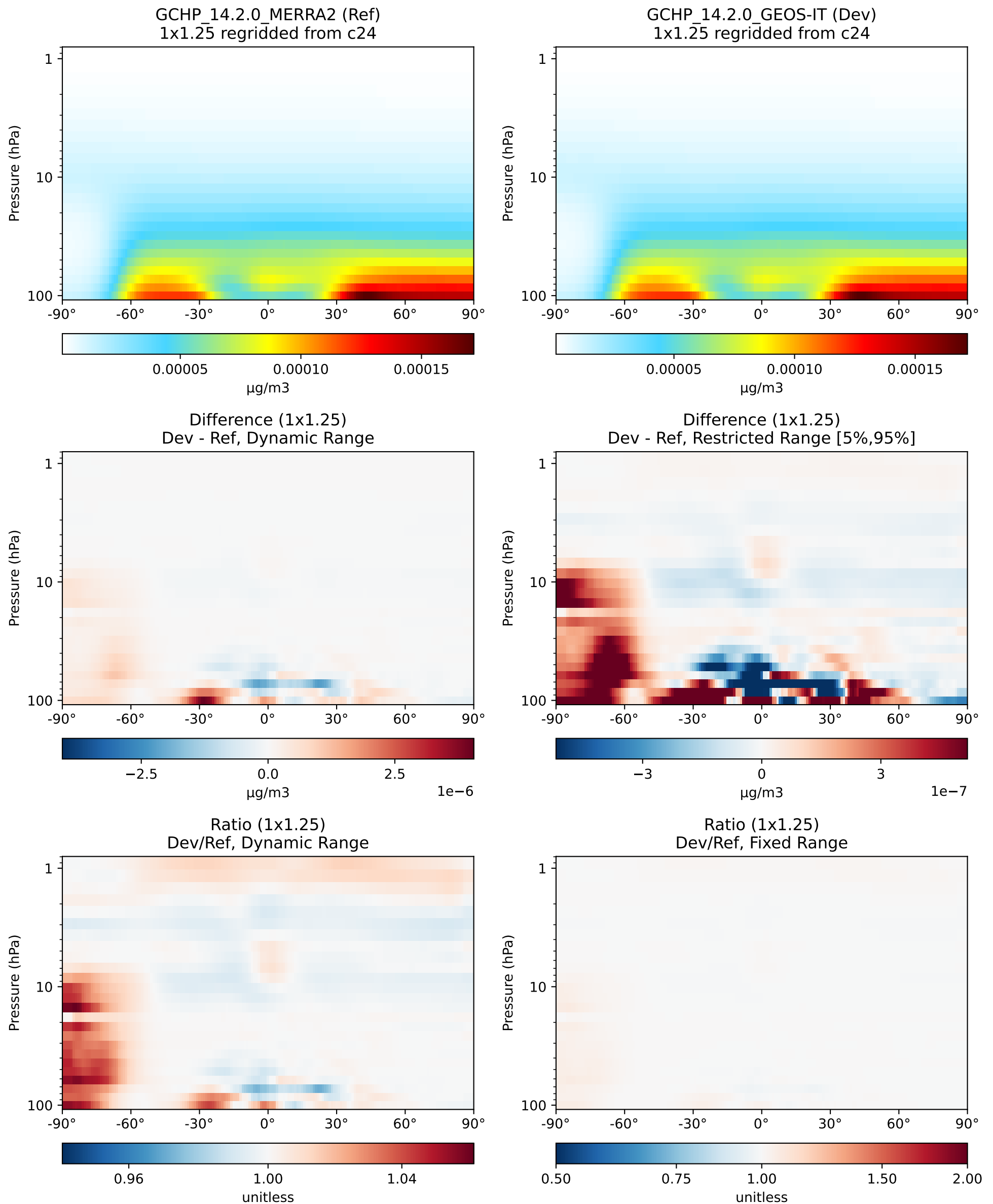
SpeciesConcVV_TSOG3, Zonal Mean



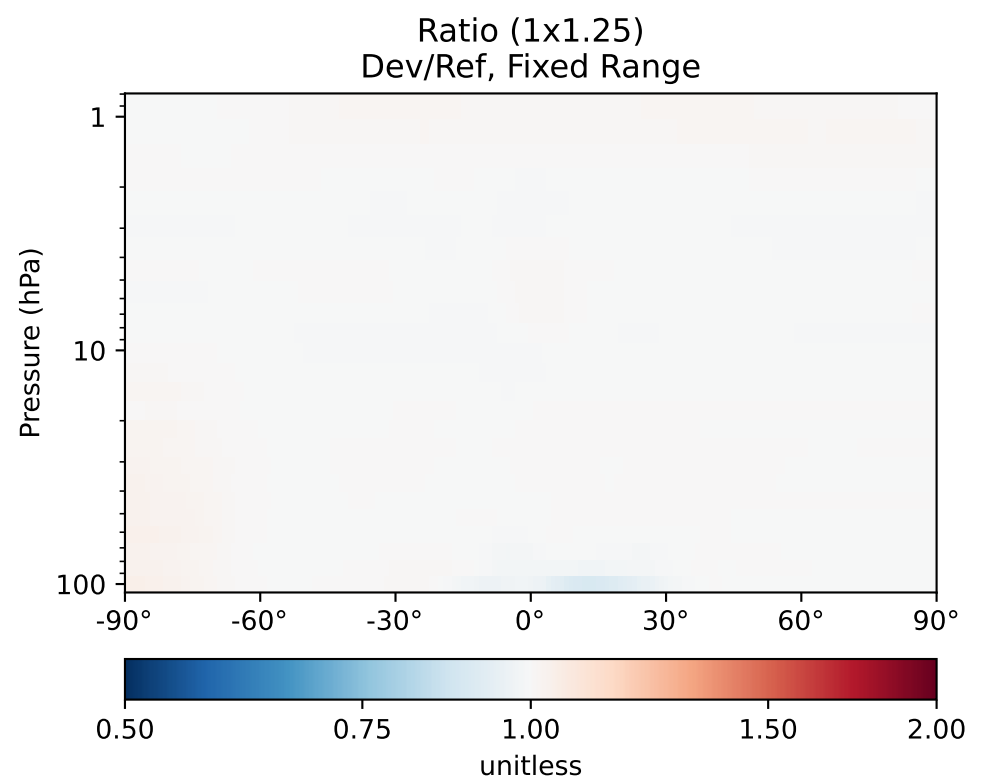
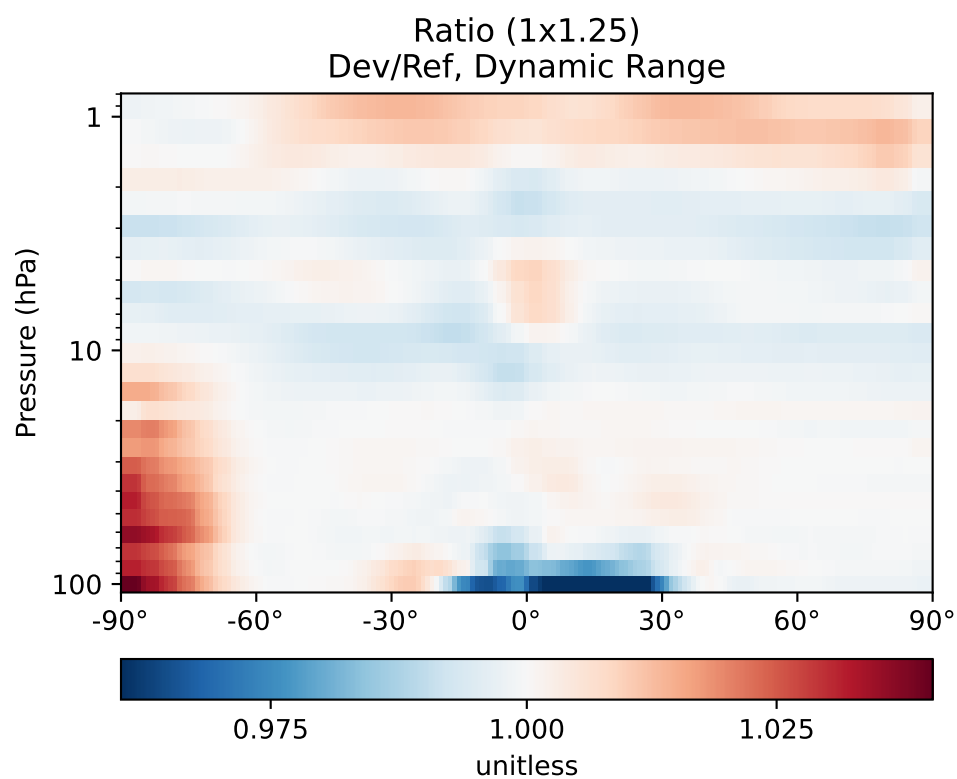
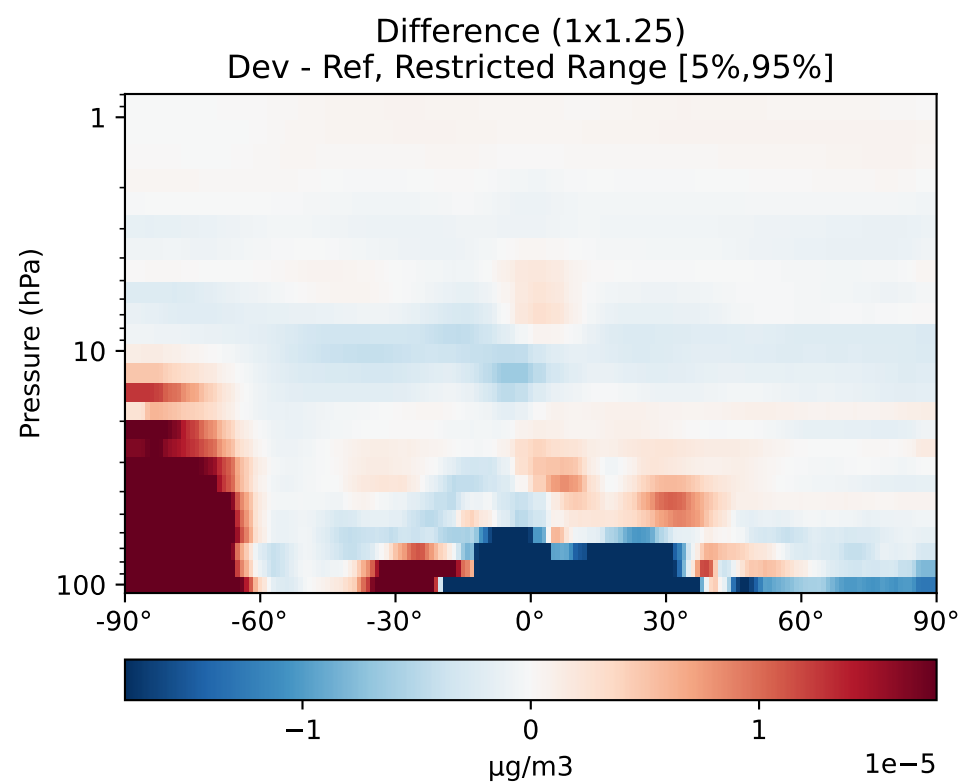
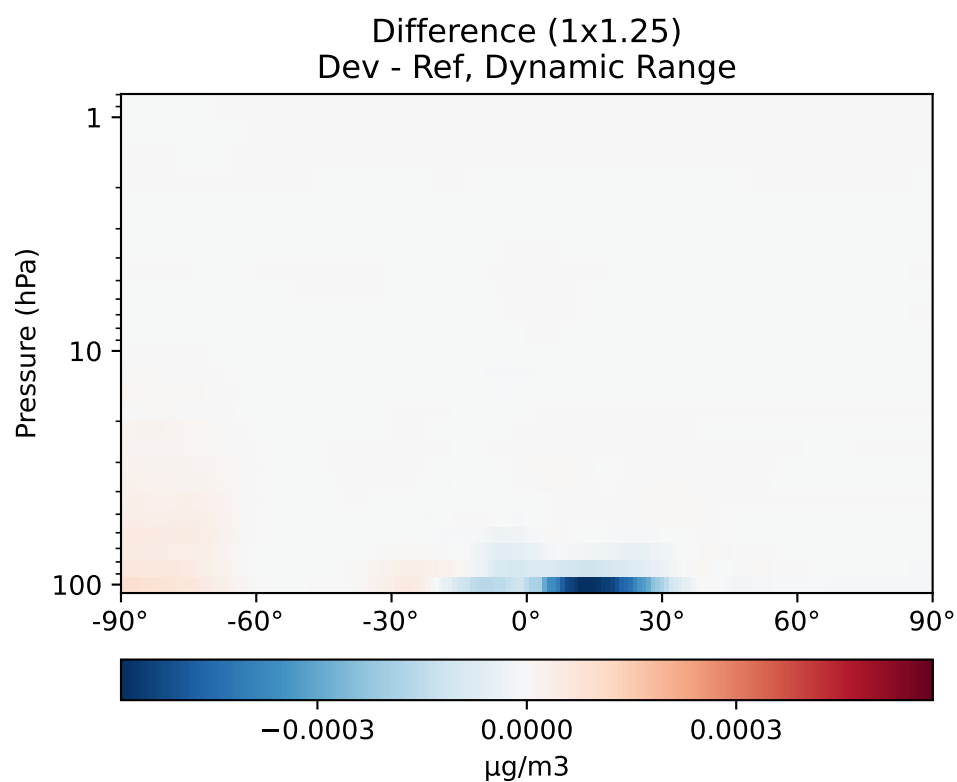
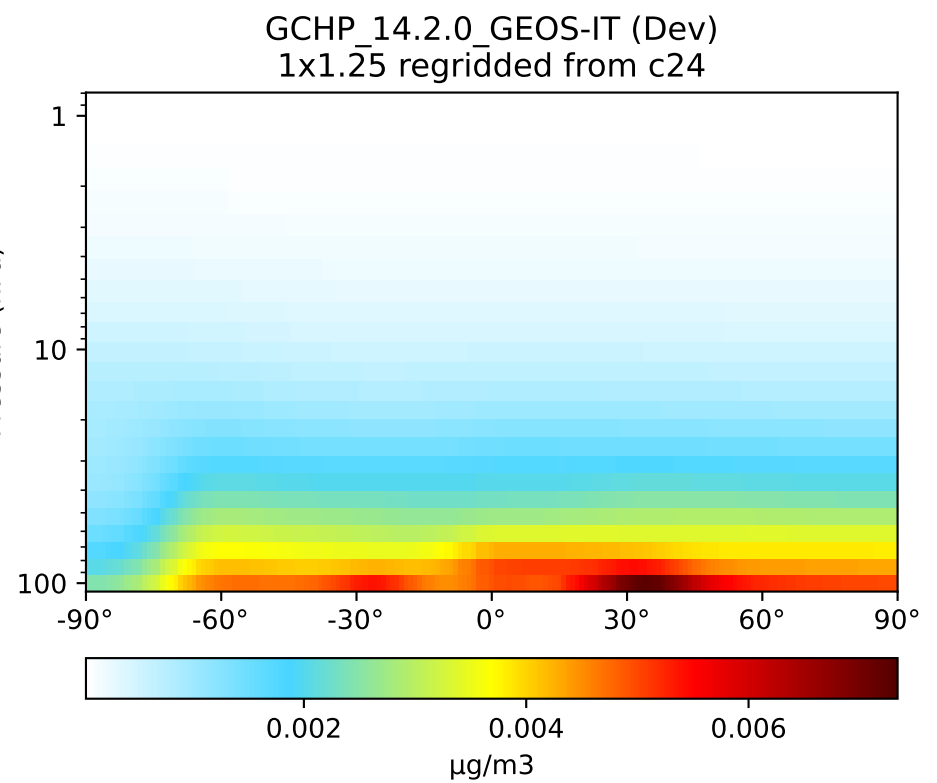
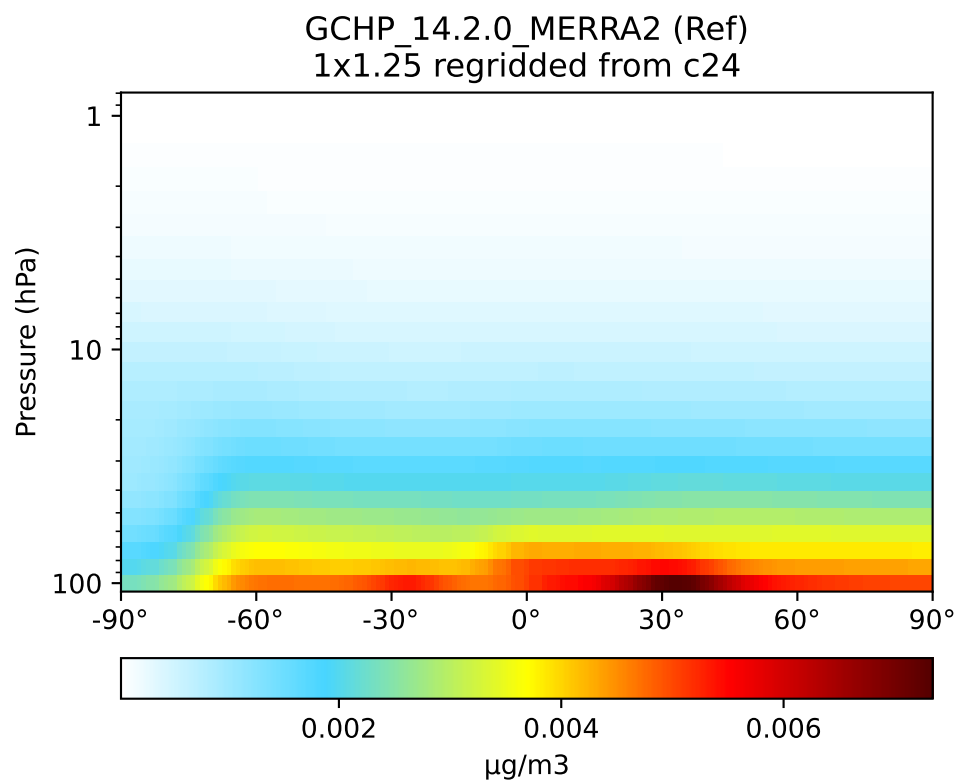
SpeciesConcVV_ASOG1, Zonal Mean



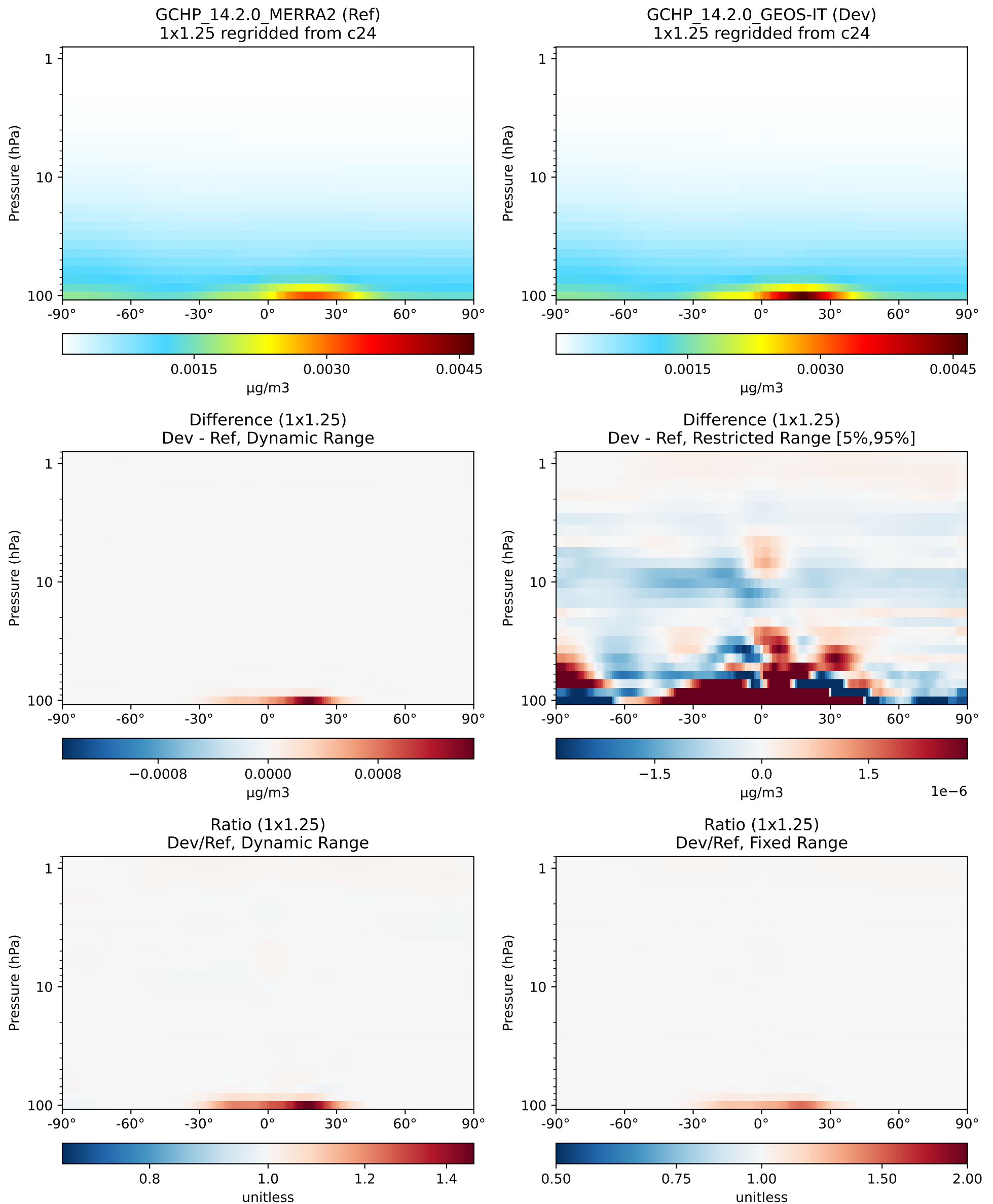
SpeciesConcVV_ASOG2, Zonal Mean



SpeciesConcVV_ASOG3, Zonal Mean

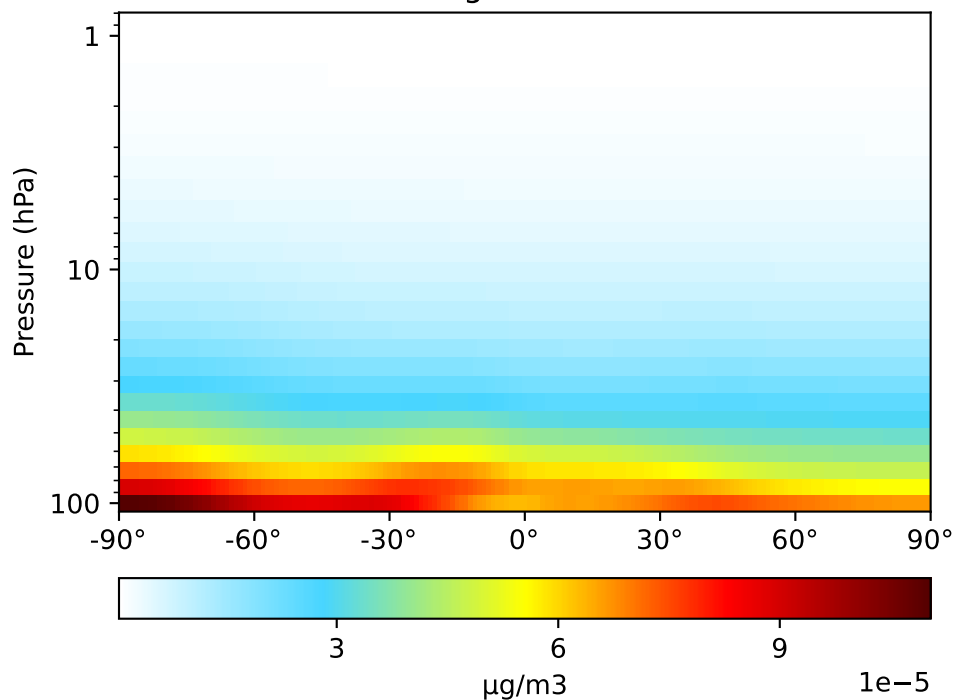


SpeciesConcVV_INDIOOL, Zonal Mean

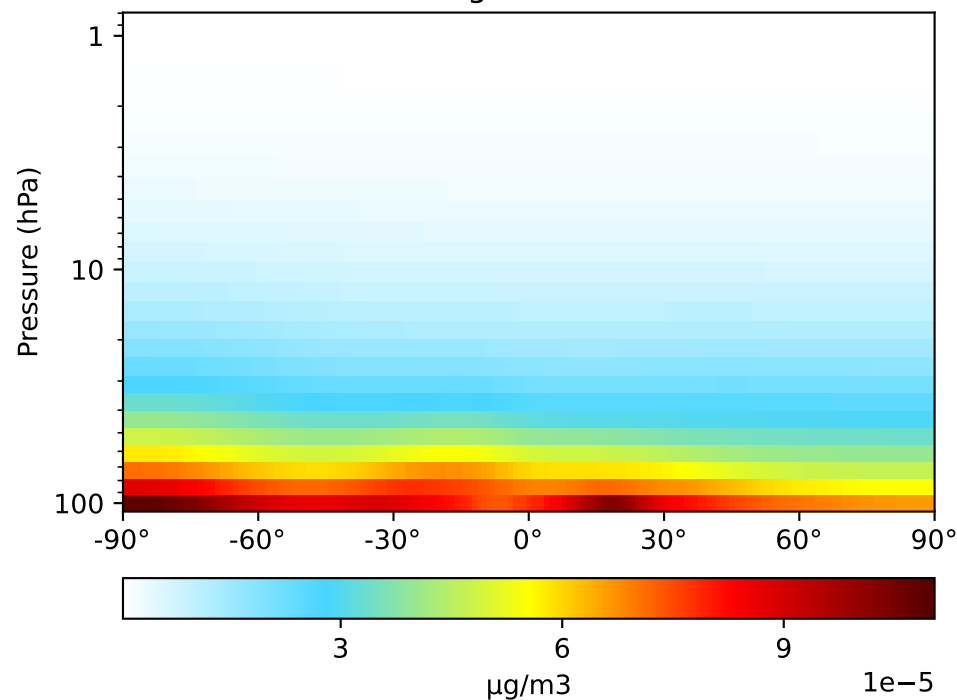


SpeciesConcVV_LVOCOA, Zonal Mean

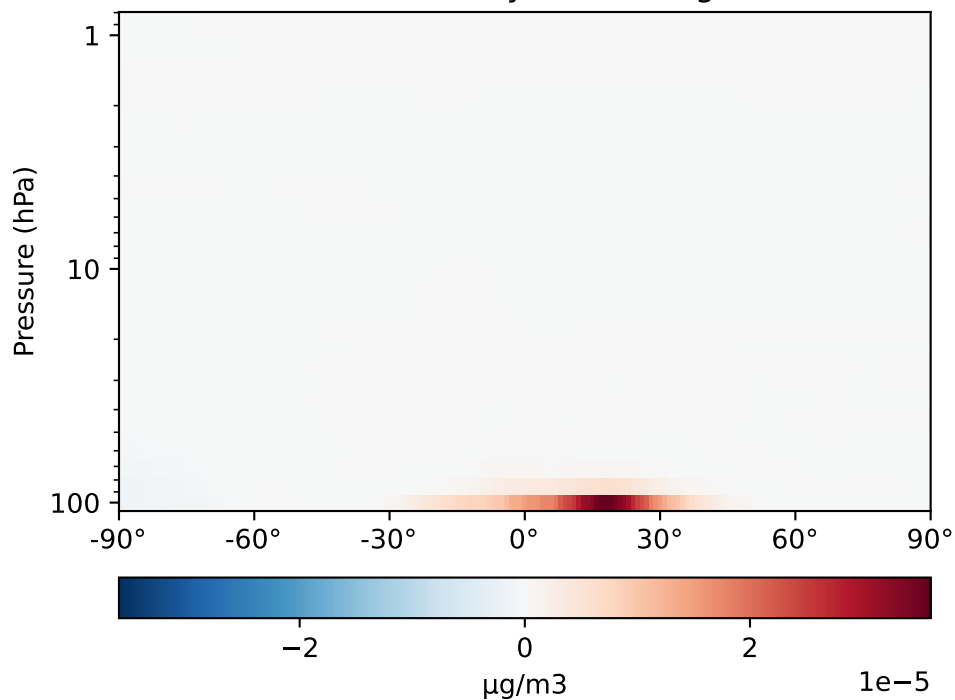
GCHP_14.2.0_MERRA2 (Ref)
1x1.25 regrided from c24



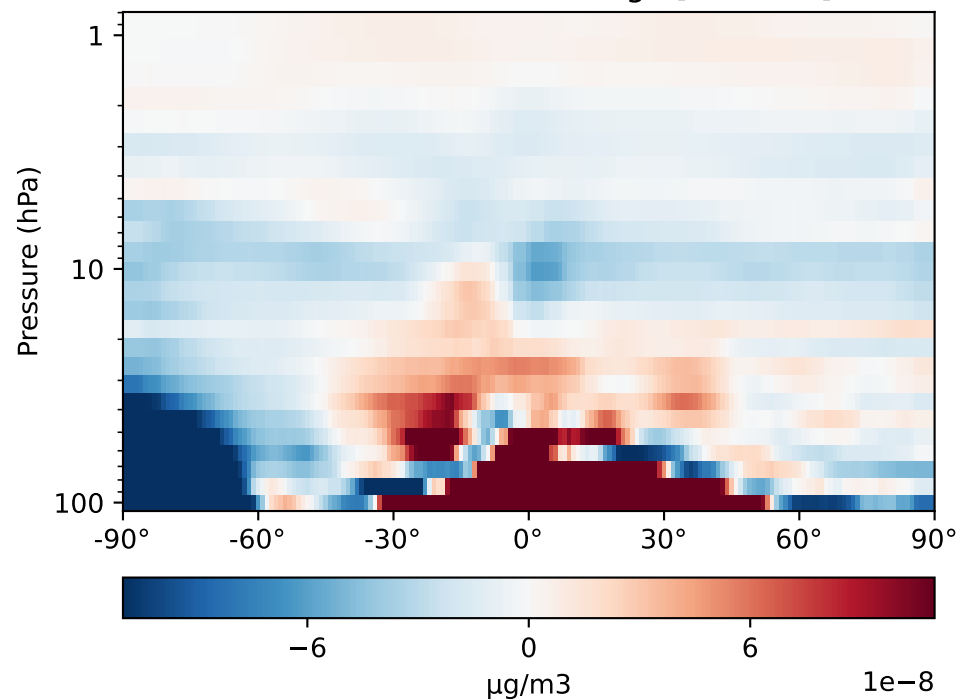
GCHP_14.2.0_GEOS-IT (Dev)
1x1.25 regrided from c24



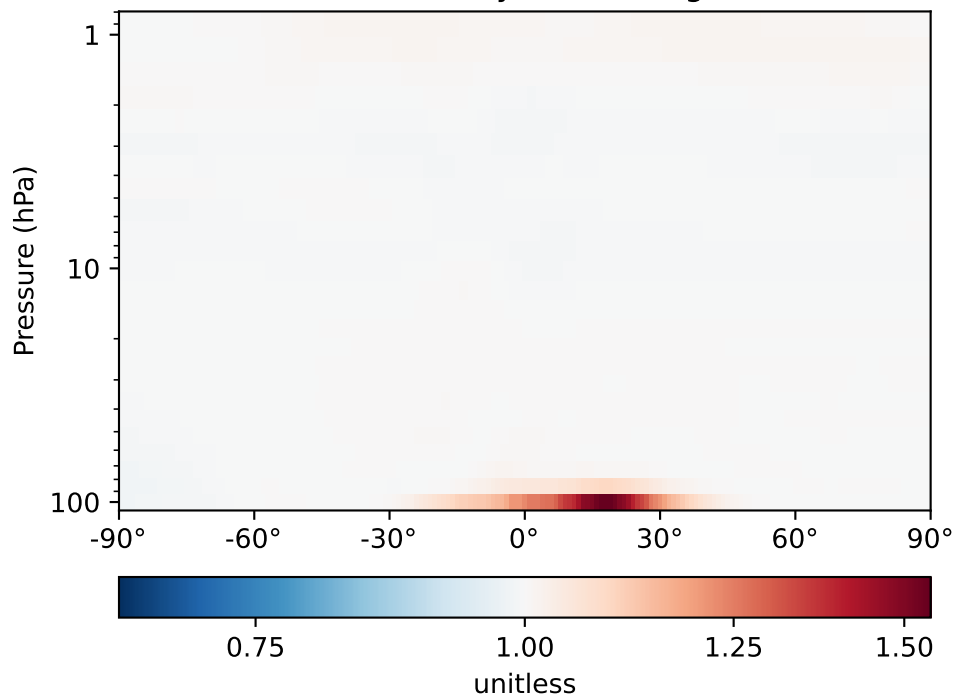
Difference (1x1.25)
Dev - Ref, Dynamic Range



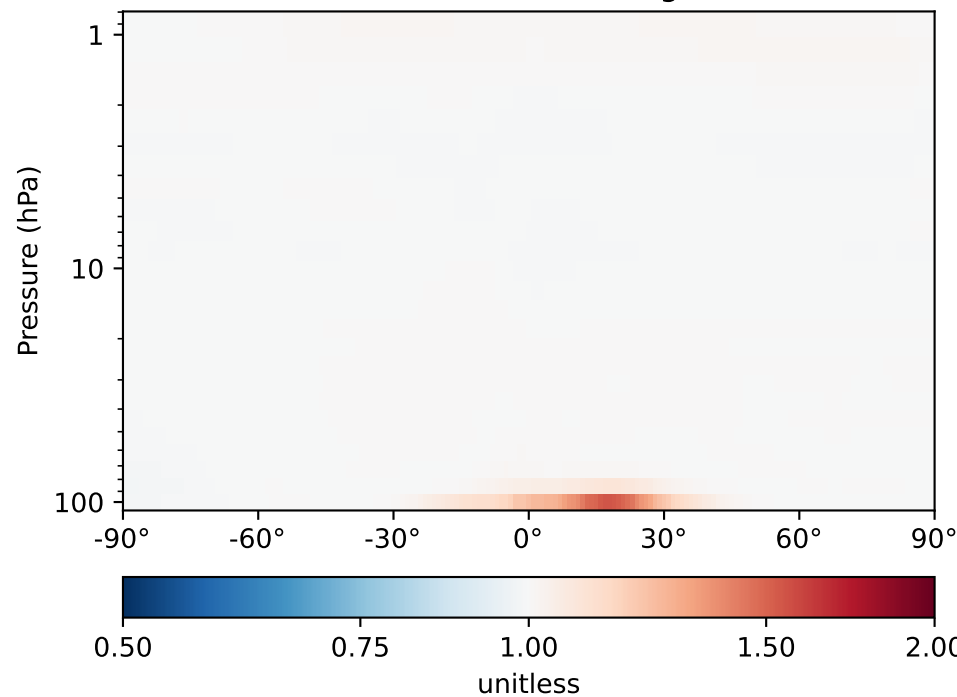
Difference (1x1.25)
Dev - Ref, Restricted Range [5%,95%]



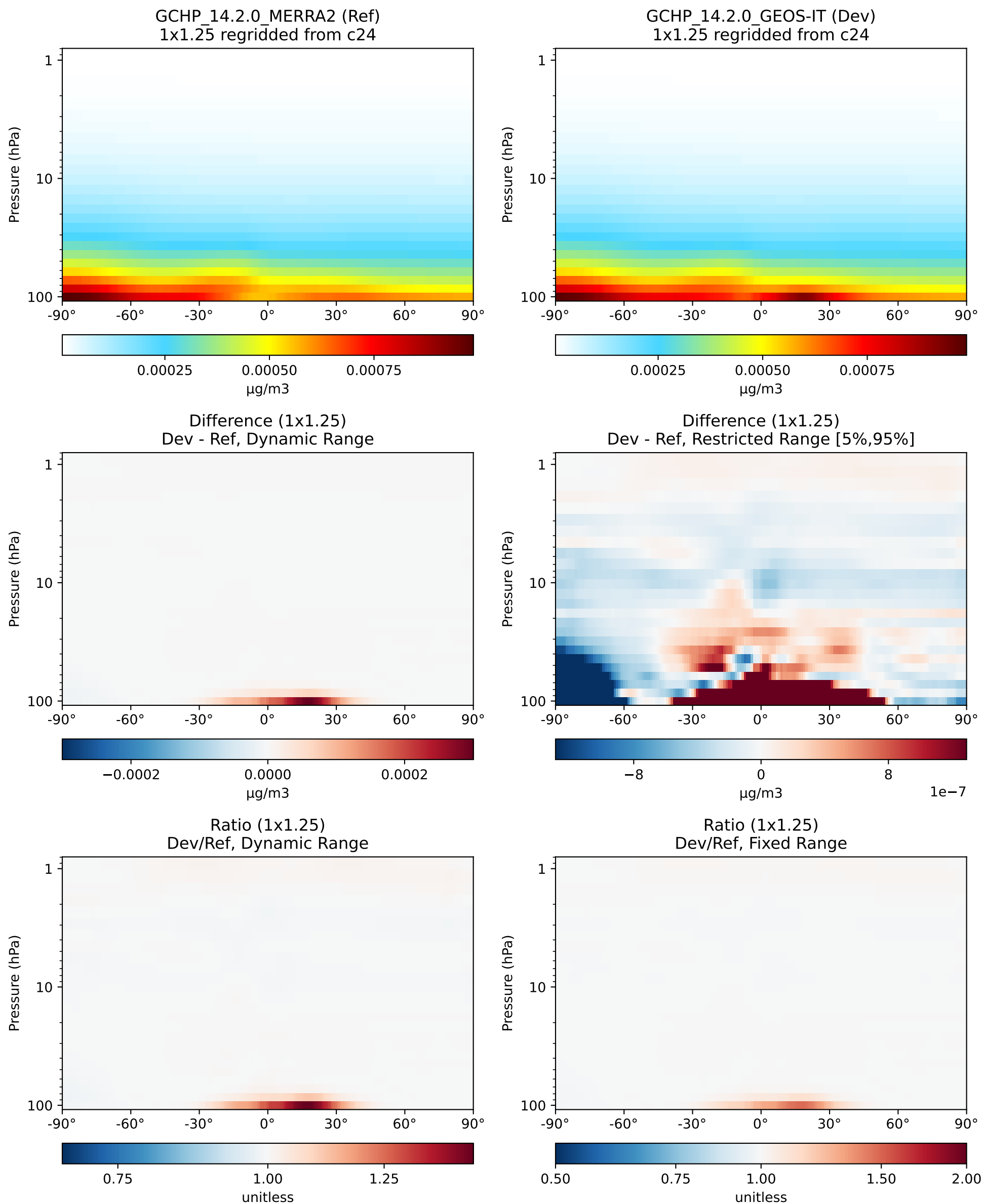
Ratio (1x1.25)
Dev/Ref, Dynamic Range



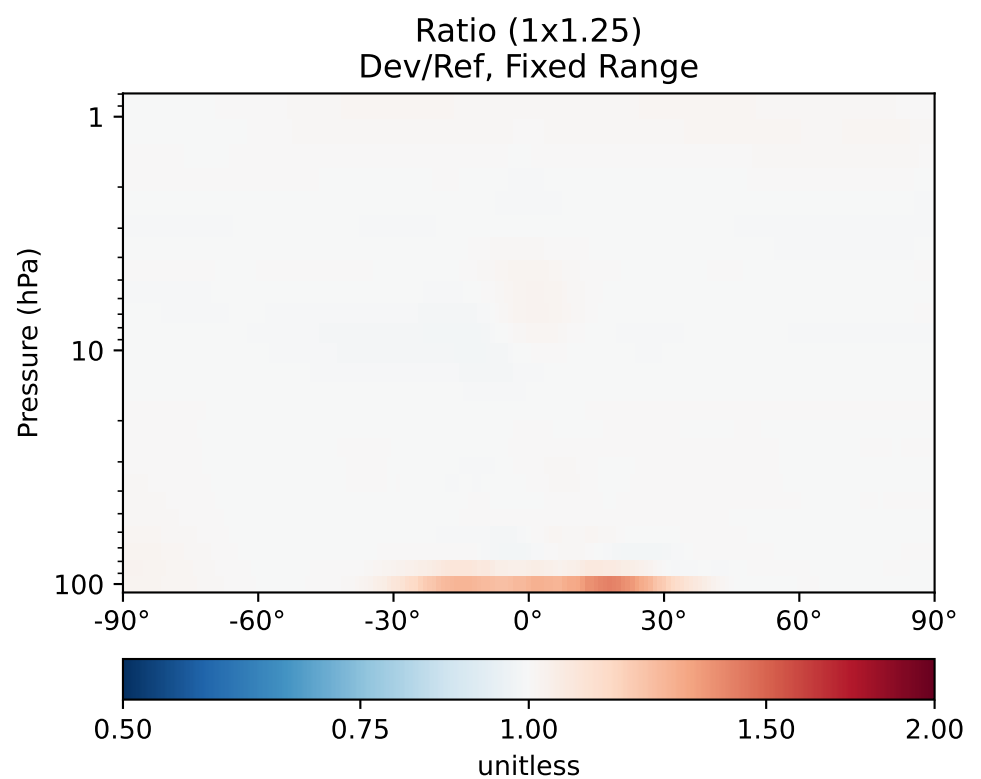
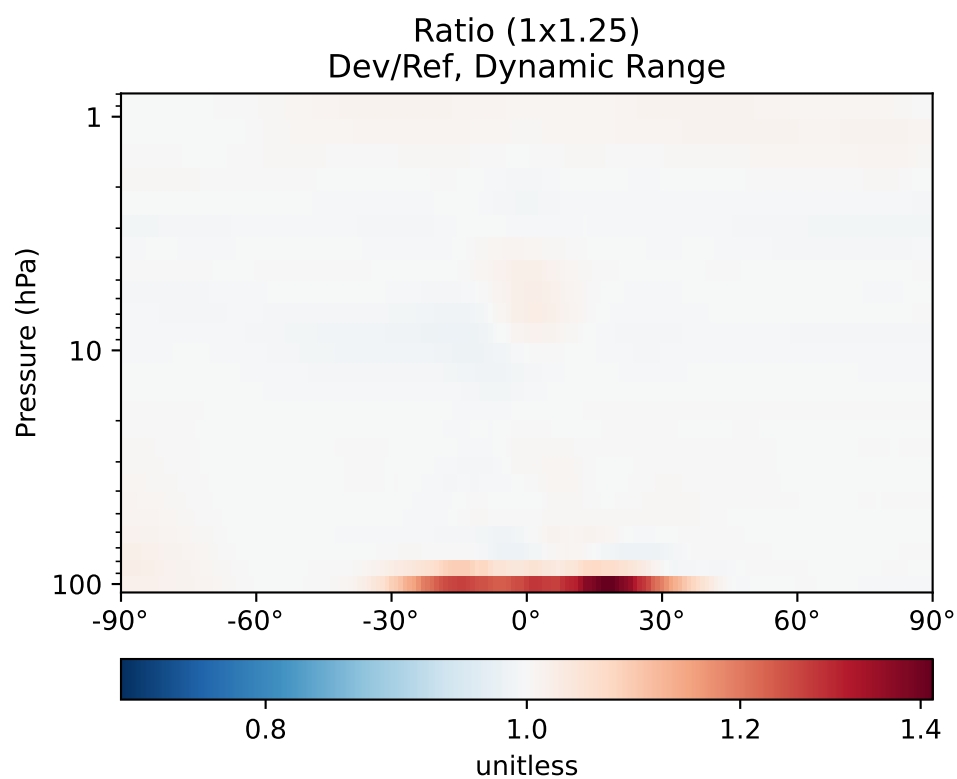
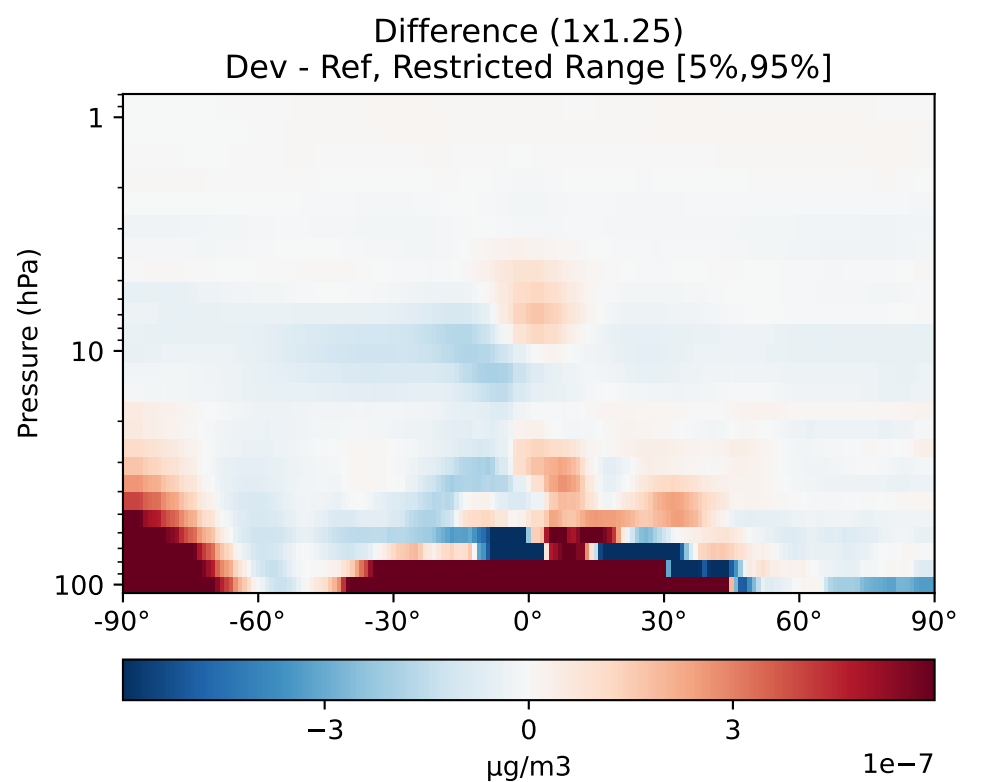
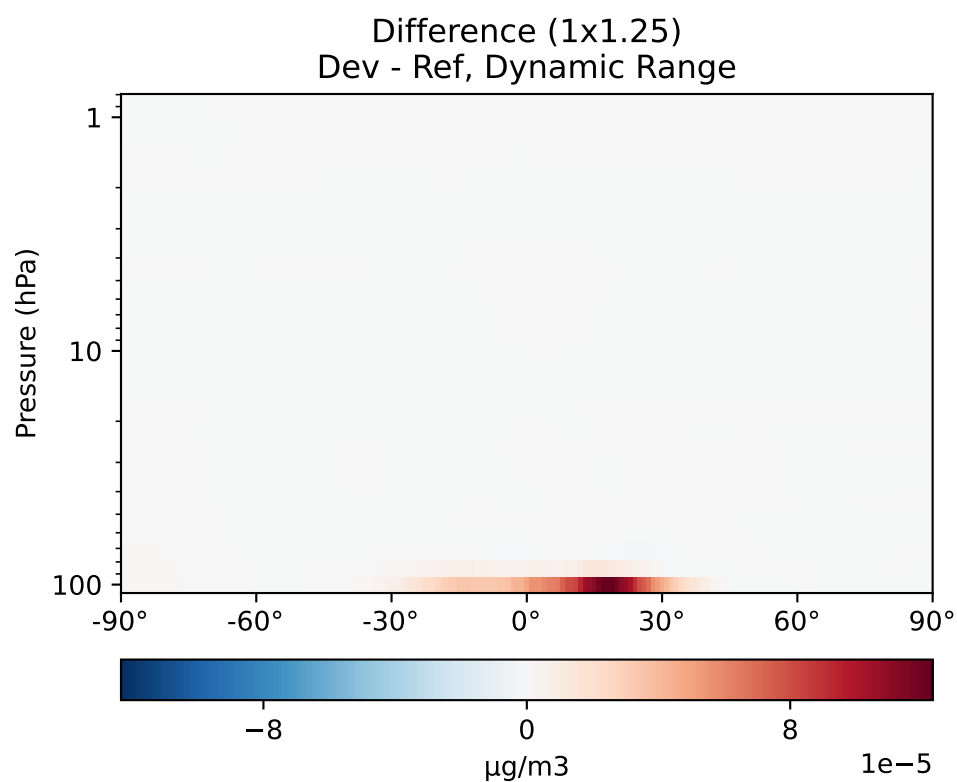
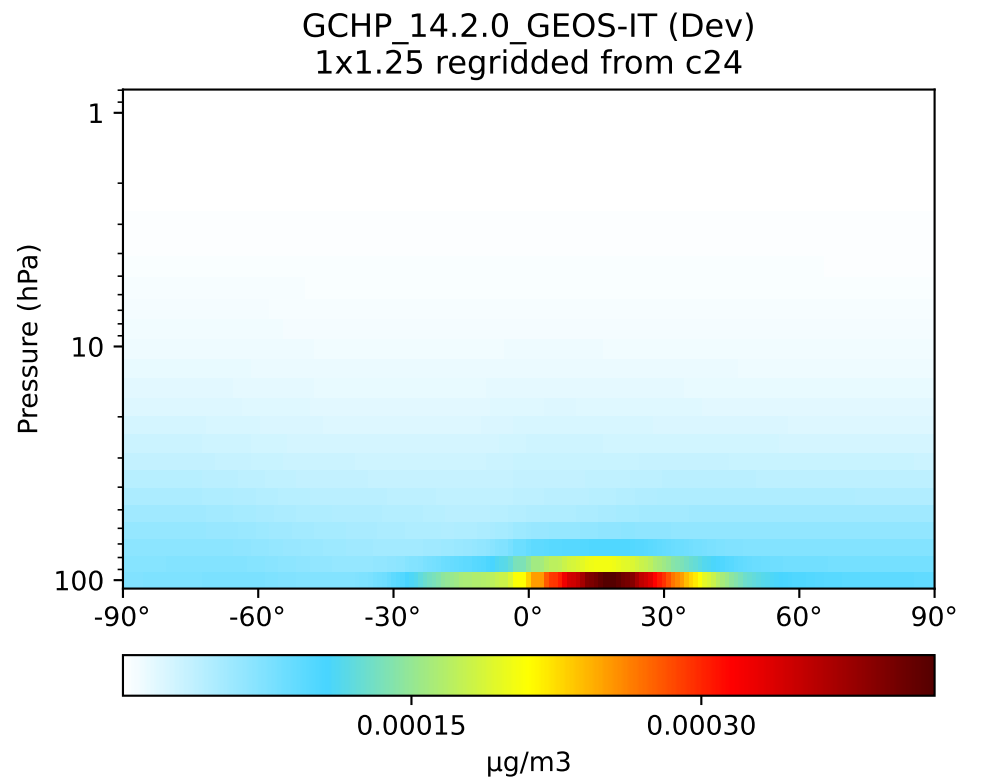
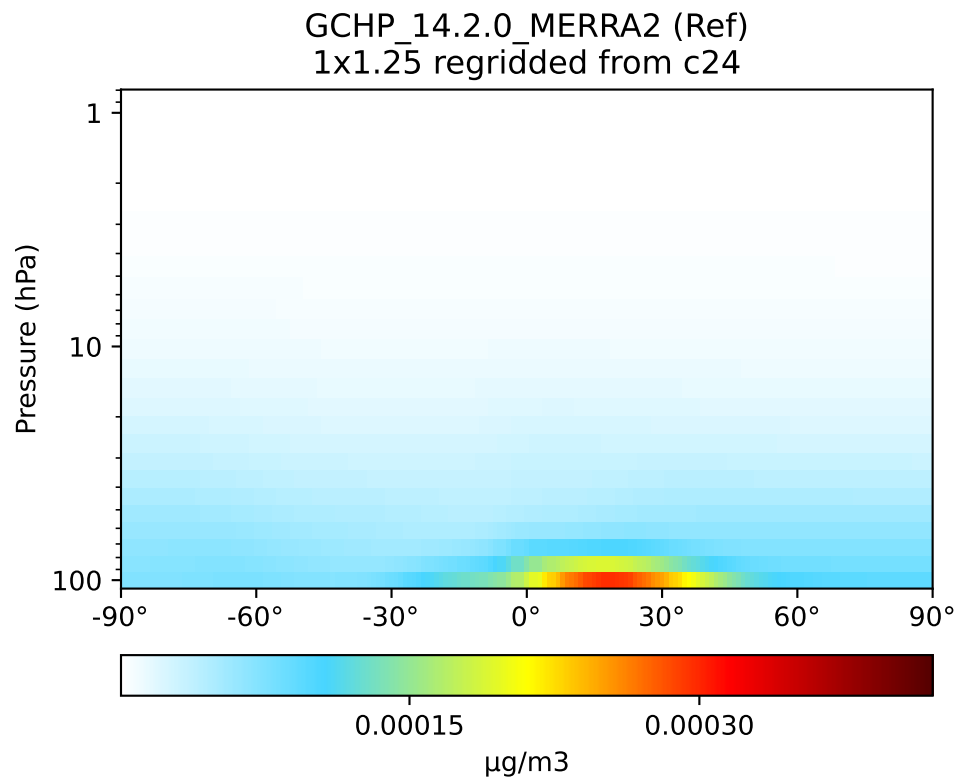
Ratio (1x1.25)
Dev/Ref, Fixed Range



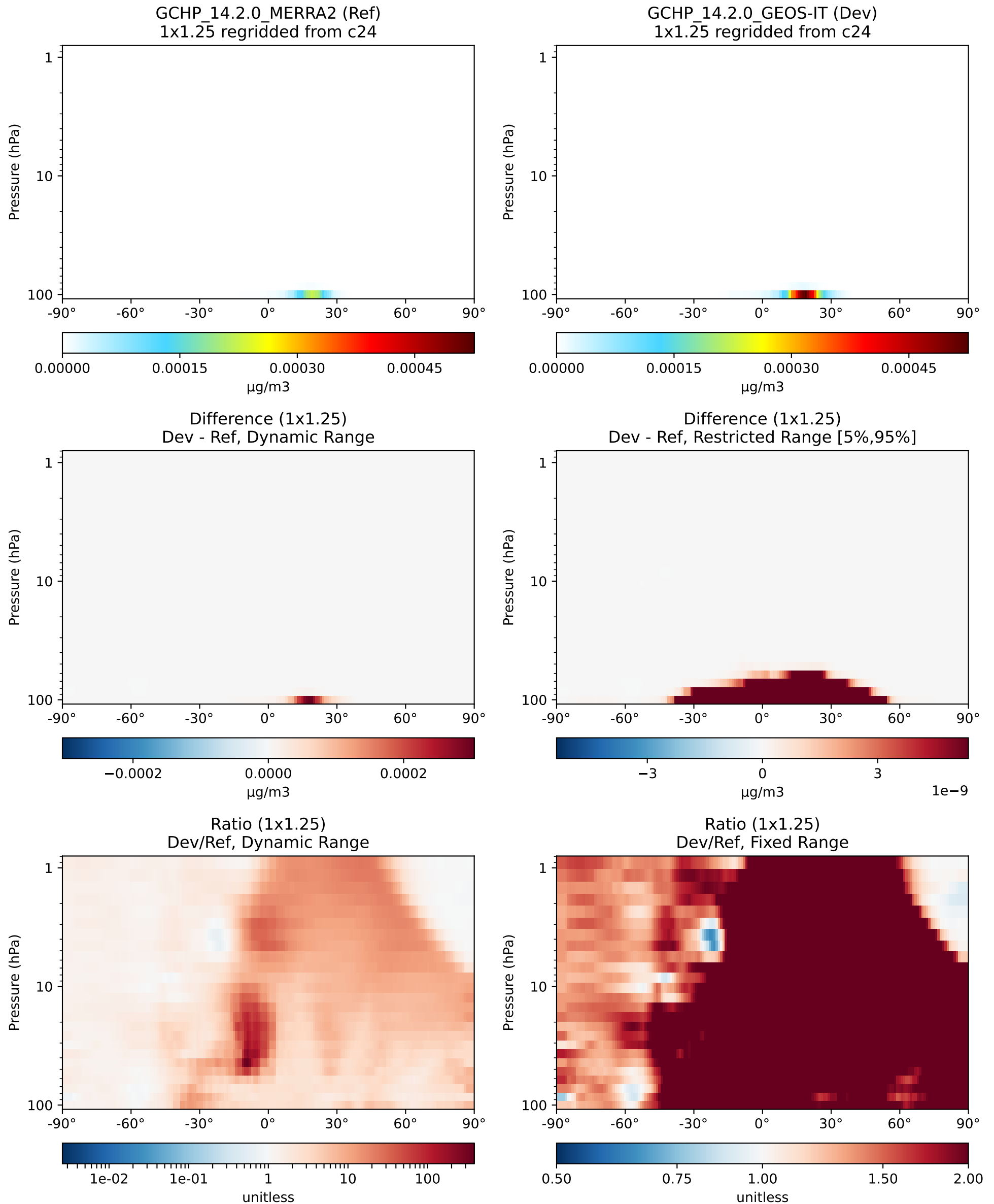
SpeciesConcVV_SOAIE, Zonal Mean



SpeciesConcVV_SOAGX, Zonal Mean



SpeciesConcVV_SOAP, Zonal Mean



SpeciesConcVV_SOAS, Zonal Mean

