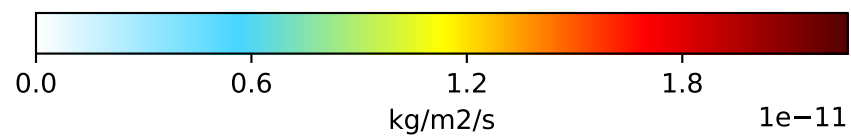
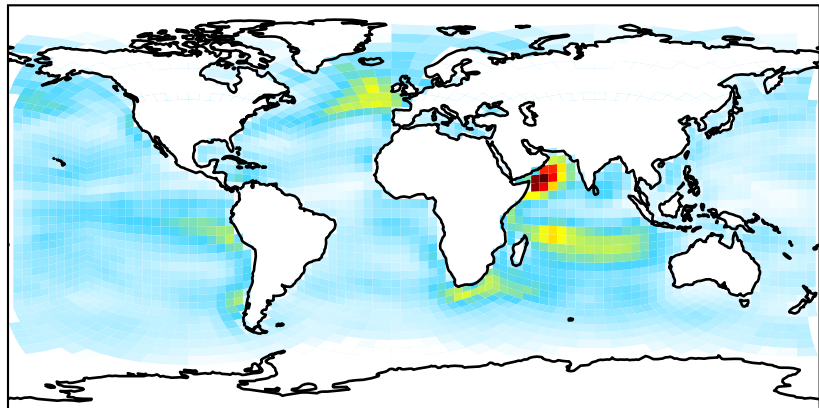
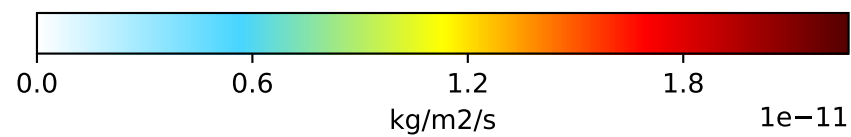
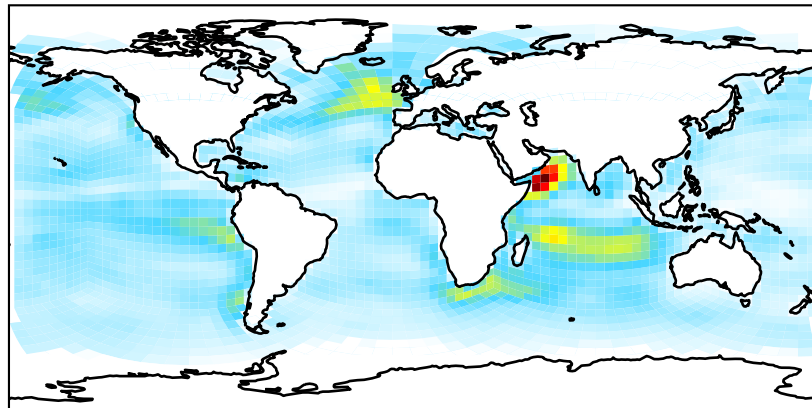


EmisDMS_Ocean

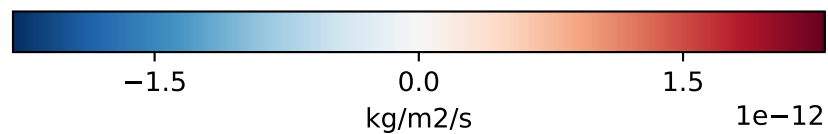
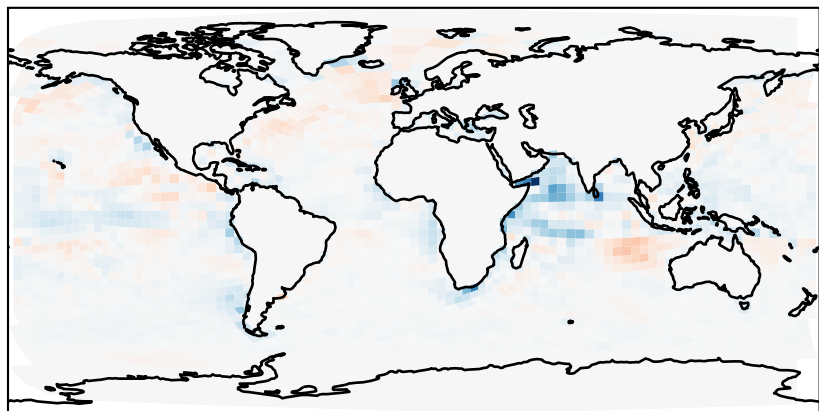
GCHP_14.2.0_MERRA2 (Ref)
c24



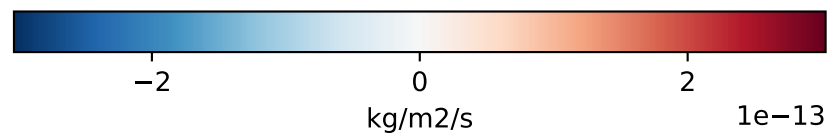
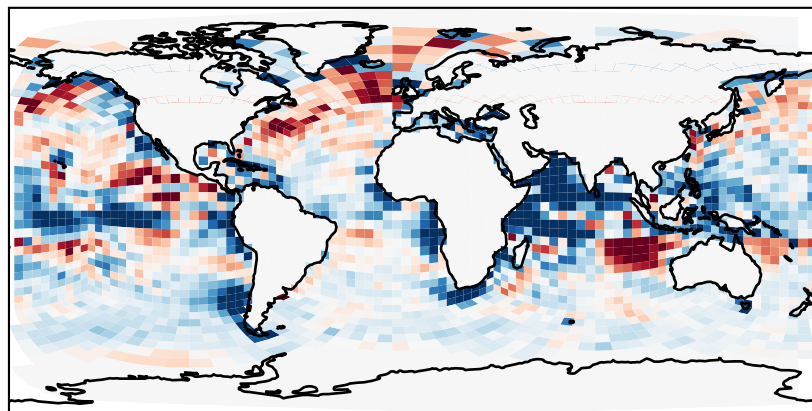
GCHP_14.2.0_GEOS-IT (Dev)
c24



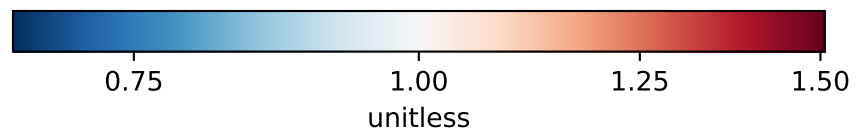
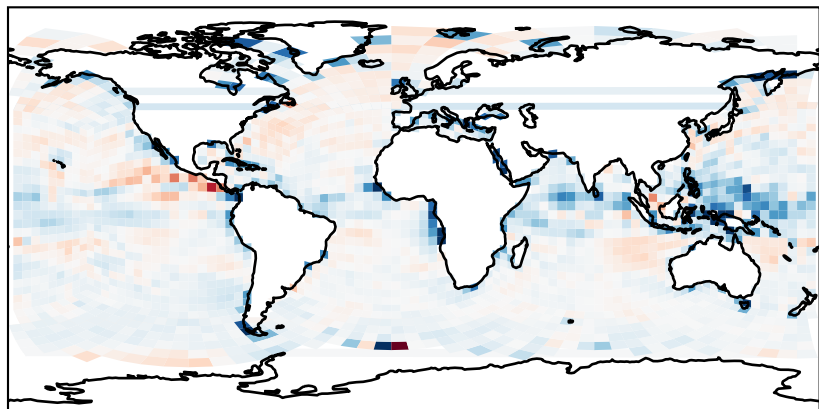
Difference
Dev - Ref, Dynamic Range



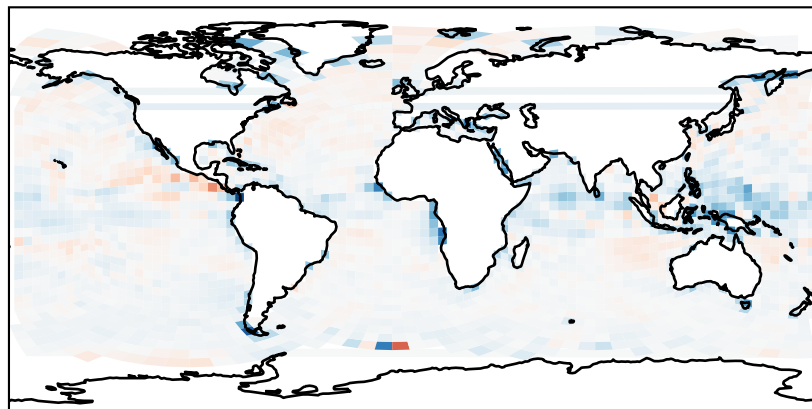
Difference
Dev - Ref, Restricted Range [5%,95%]



Ratio
Dev/Ref, Dynamic Range

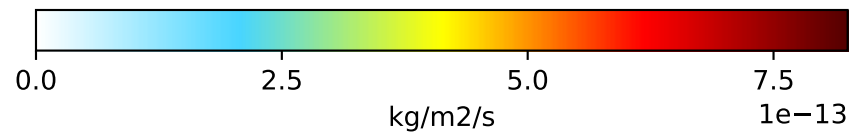
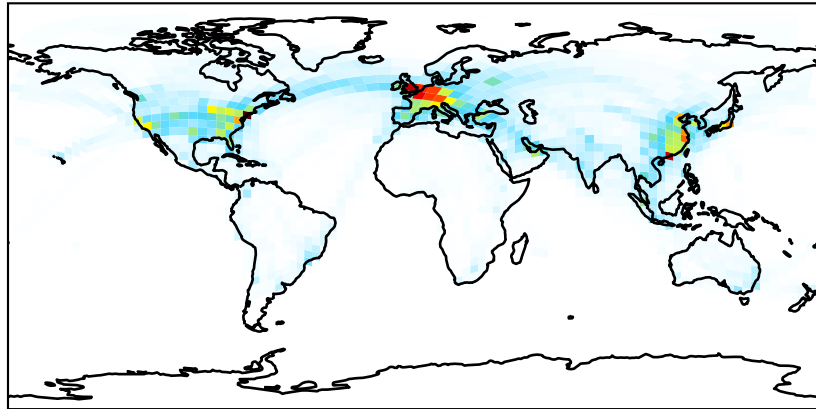


Ratio
Dev/Ref, Fixed Range

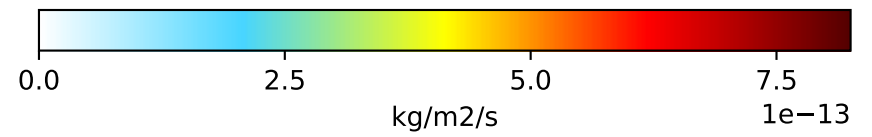
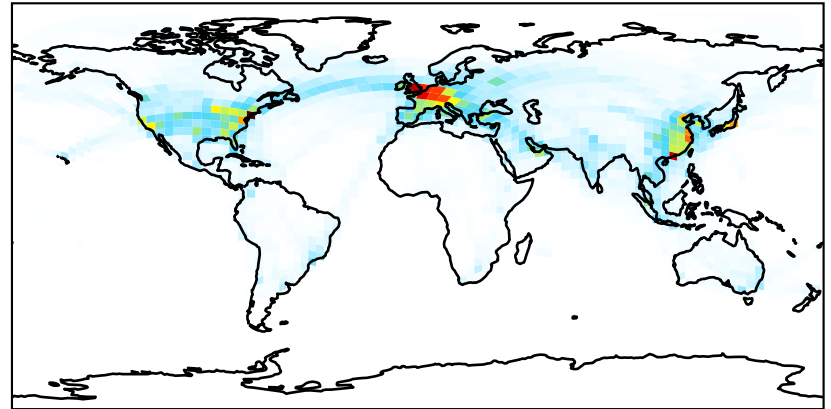


EmisSO2_Aircraft

GCHP_14.2.0_MERRA2 (Ref)
c24



GCHP_14.2.0_GEOS-IT (Dev)
c24



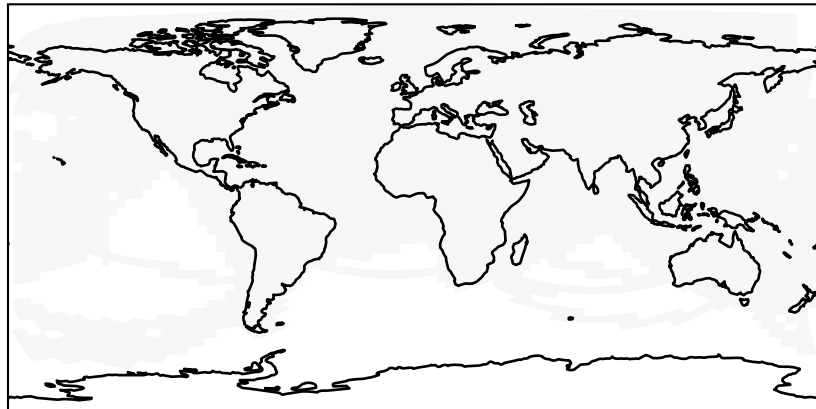
Difference
Dev - Ref, Dynamic Range



Difference
Dev - Ref, Restricted Range [5%,95%]



Ratio
Dev/Ref, Dynamic Range

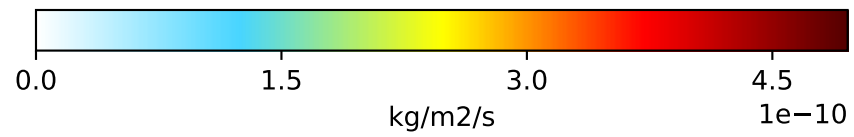
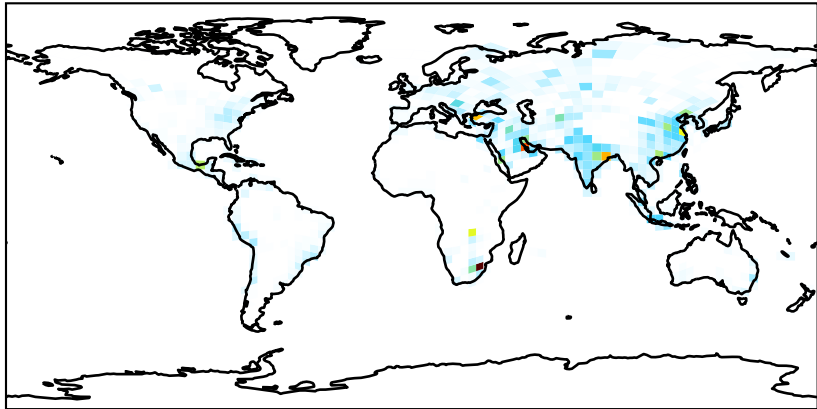


Ratio
Dev/Ref, Fixed Range

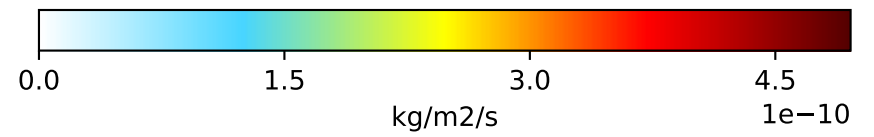
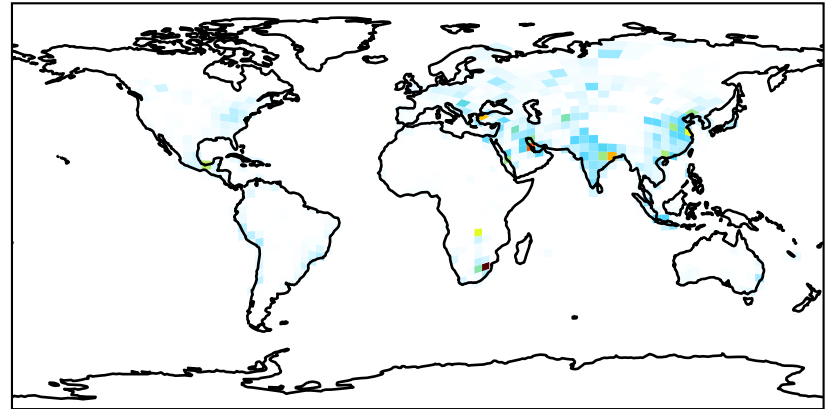


EmisSO2_Anthro

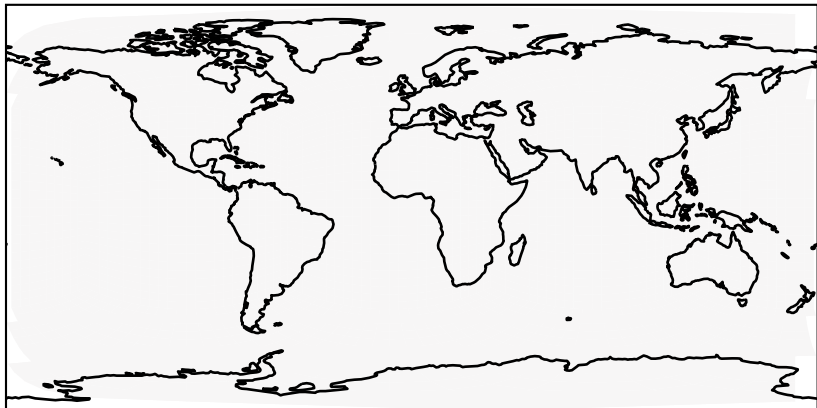
GCHP_14.2.0_MERRA2 (Ref)
c24



GCHP_14.2.0_GEOS-IT (Dev)
c24



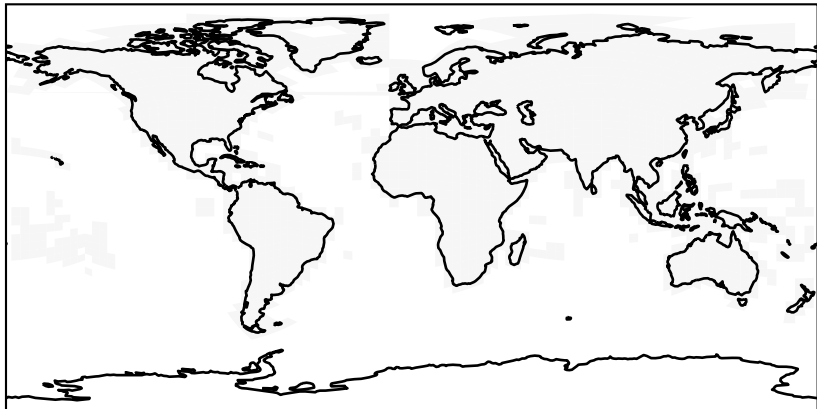
Difference
Dev - Ref, Dynamic Range



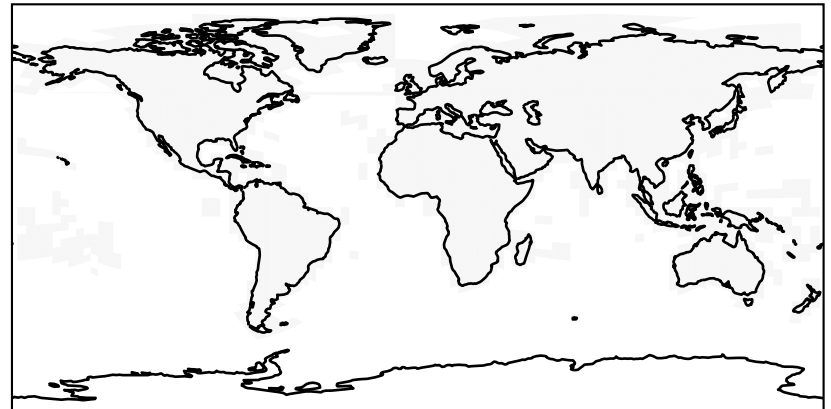
Difference
Dev - Ref, Restricted Range [5%,95%]



Ratio
Dev/Ref, Dynamic Range

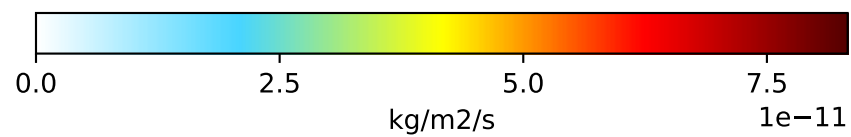
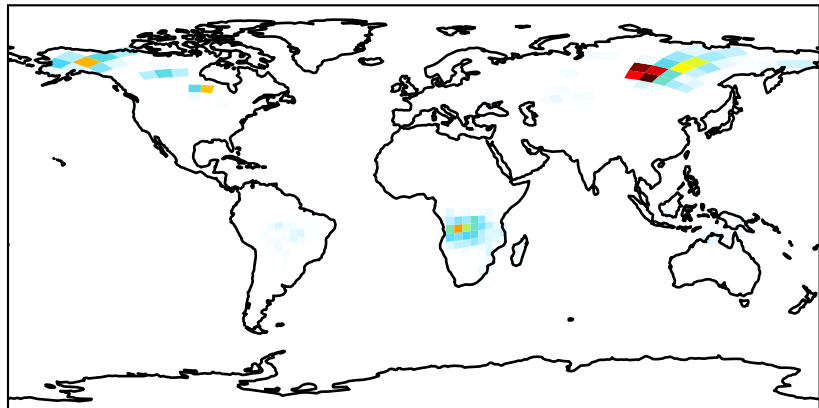


Ratio
Dev/Ref, Fixed Range

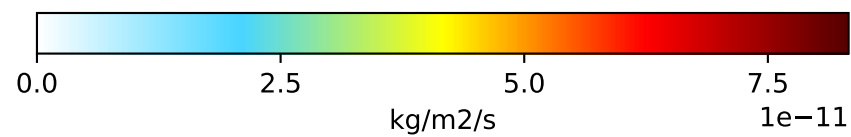
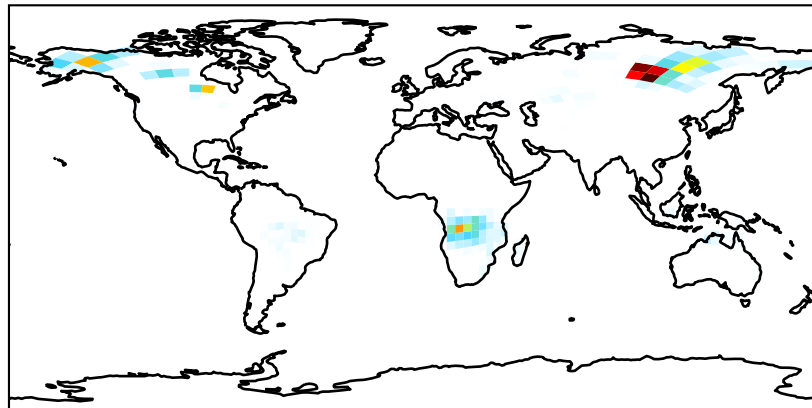


EmisSO2_BioBurn

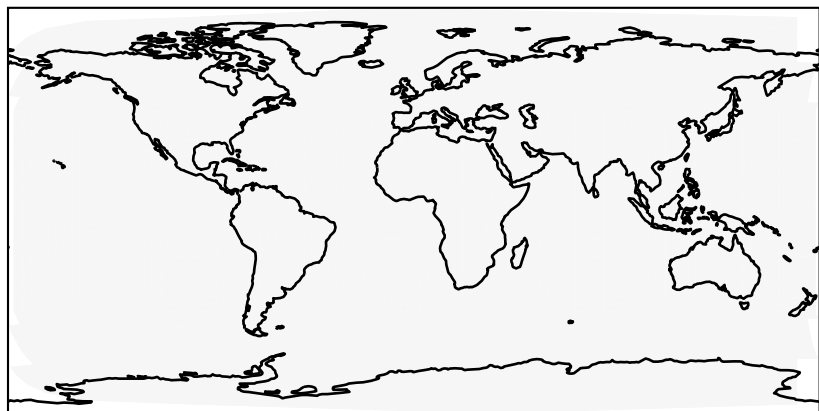
GCHP_14.2.0_MERRA2 (Ref)
c24



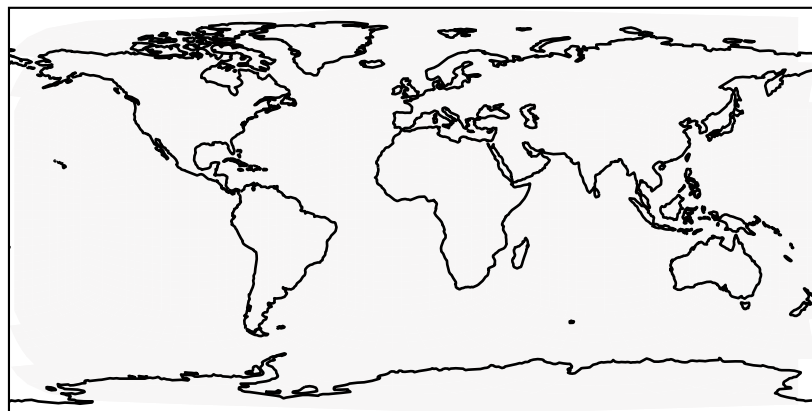
GCHP_14.2.0_GEOS-IT (Dev)
c24



Difference
Dev - Ref, Dynamic Range



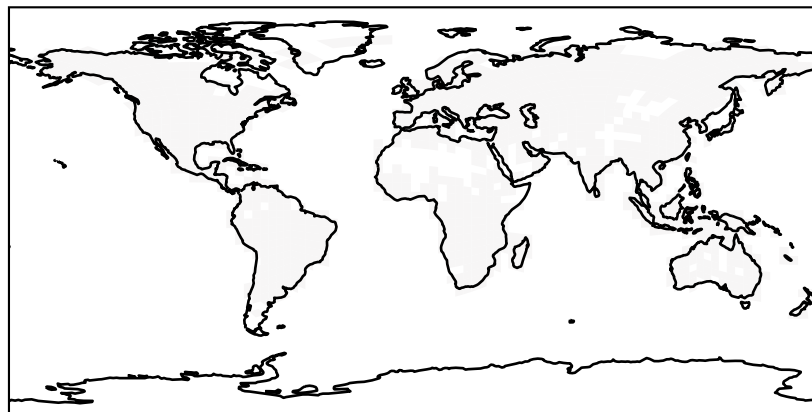
Difference
Dev - Ref, Restricted Range [5%,95%]



Ratio
Dev/Ref, Dynamic Range

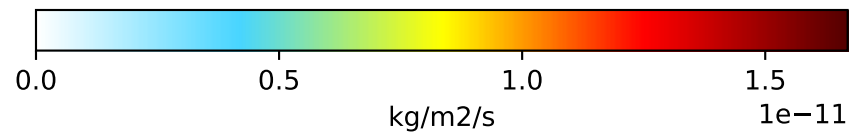
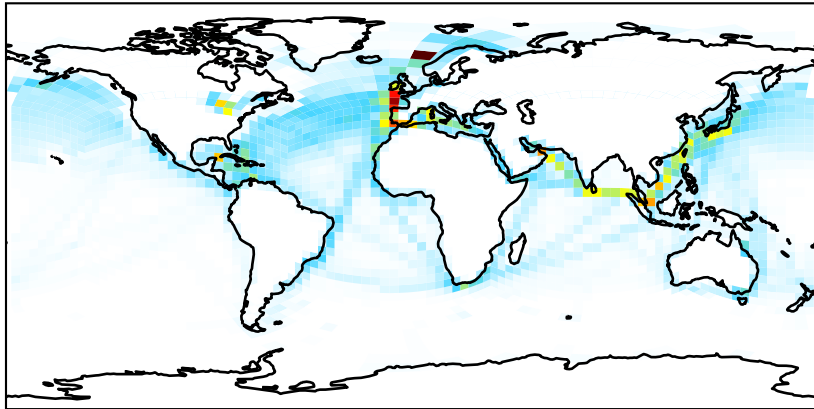


Ratio
Dev/Ref, Fixed Range

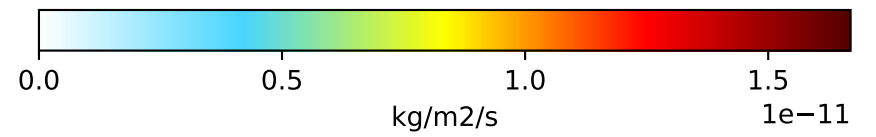
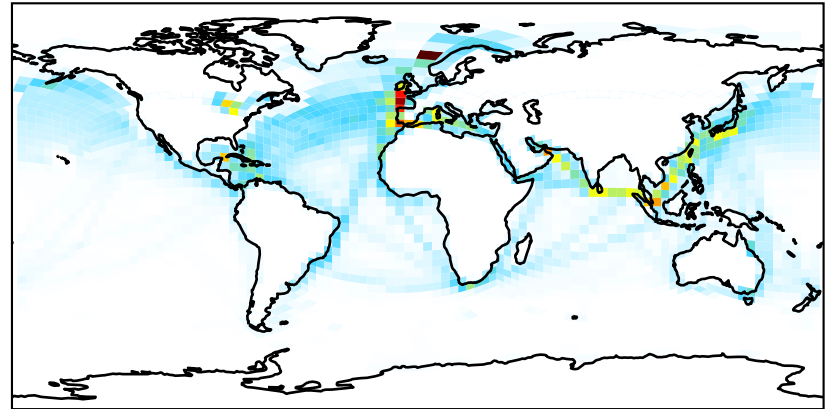


EmisSO2_Ship

GCHP_14.2.0_MERRA2 (Ref)
c24



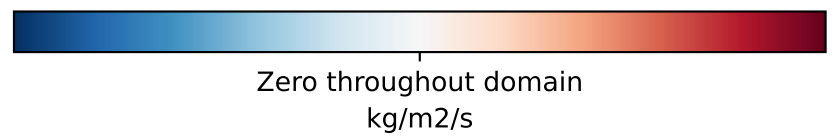
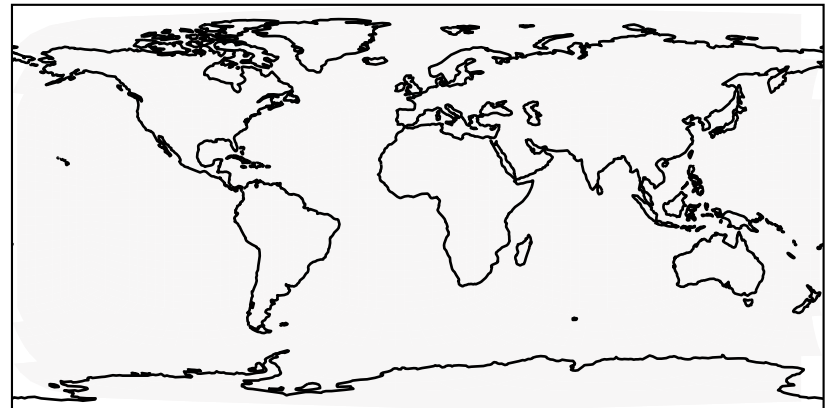
GCHP_14.2.0_GEOS-IT (Dev)
c24



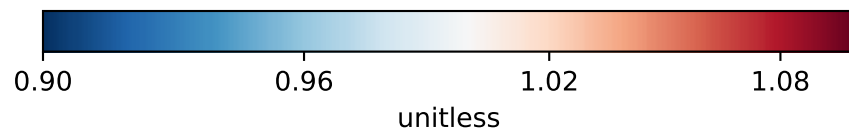
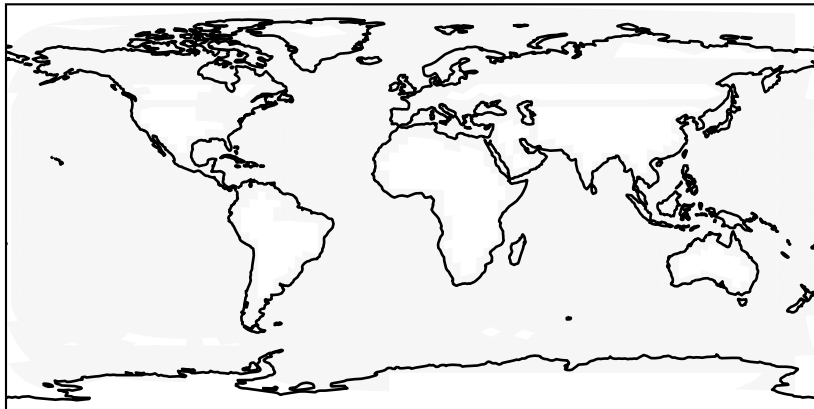
Difference
Dev - Ref, Dynamic Range



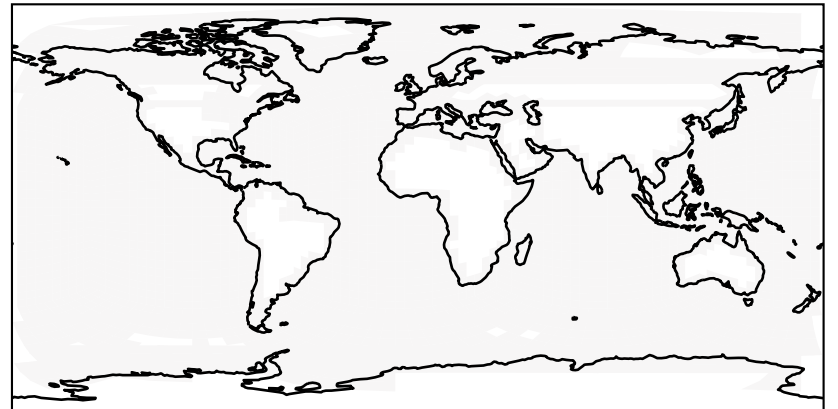
Difference
Dev - Ref, Restricted Range [5%,95%]



Ratio
Dev/Ref, Dynamic Range

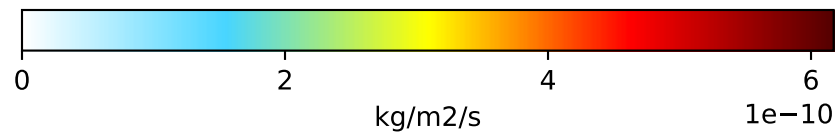
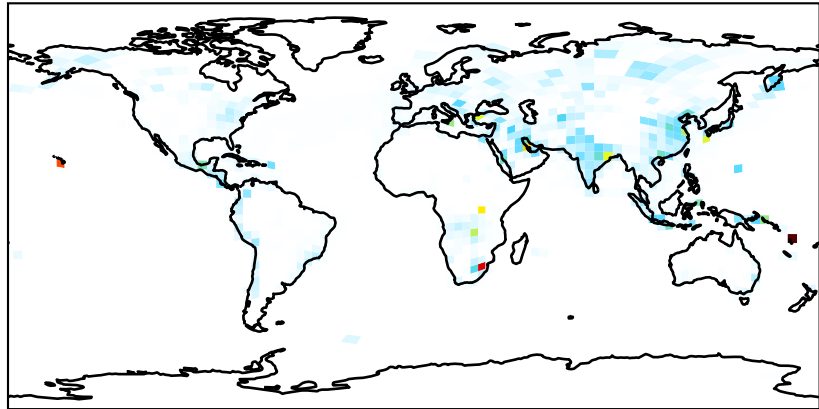


Ratio
Dev/Ref, Fixed Range

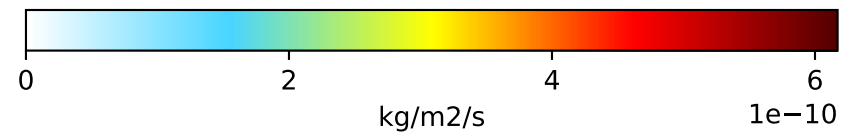
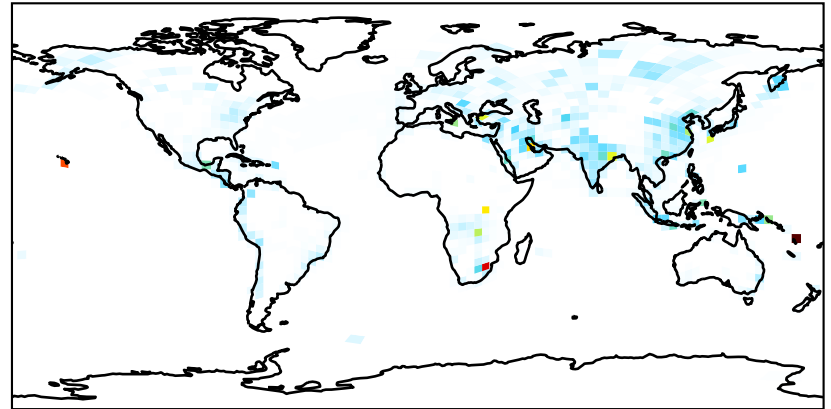


EmisSO2_Total

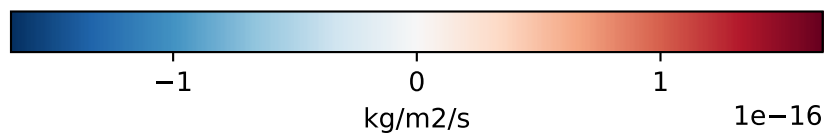
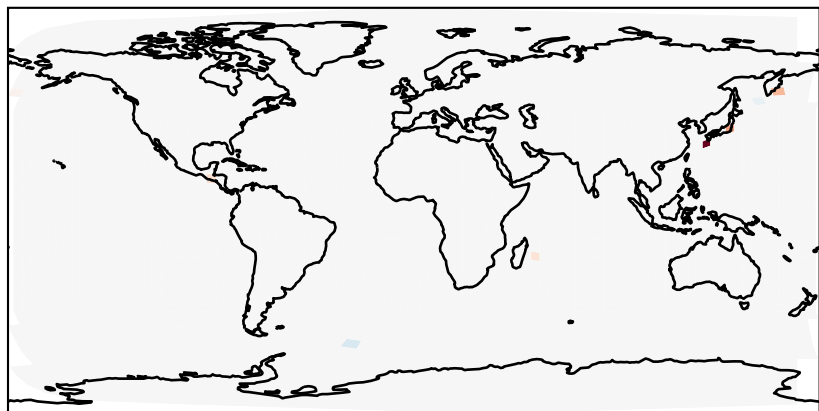
GCHP_14.2.0_MERRA2 (Ref)
c24



GCHP_14.2.0_GEOS-IT (Dev)
c24



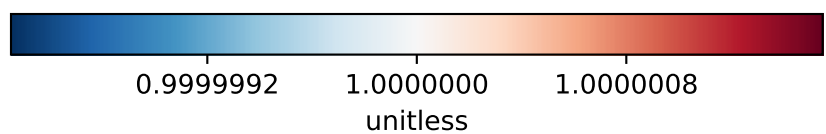
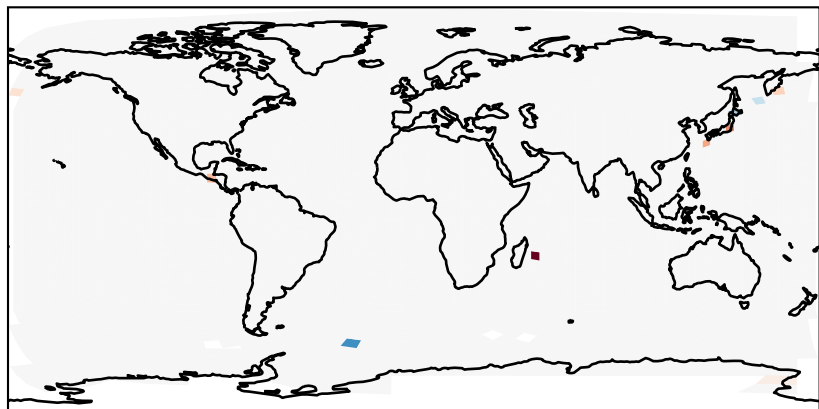
Difference
Dev - Ref, Dynamic Range



Difference
Dev - Ref, Restricted Range [5%,95%]



Ratio
Dev/Ref, Dynamic Range

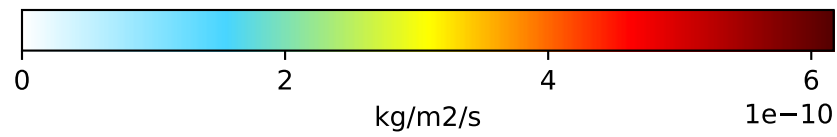
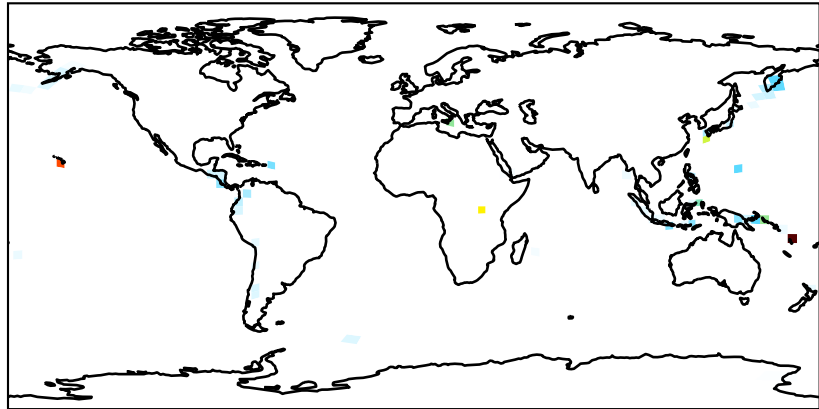


Ratio
Dev/Ref, Fixed Range

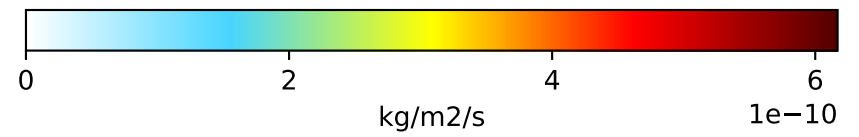
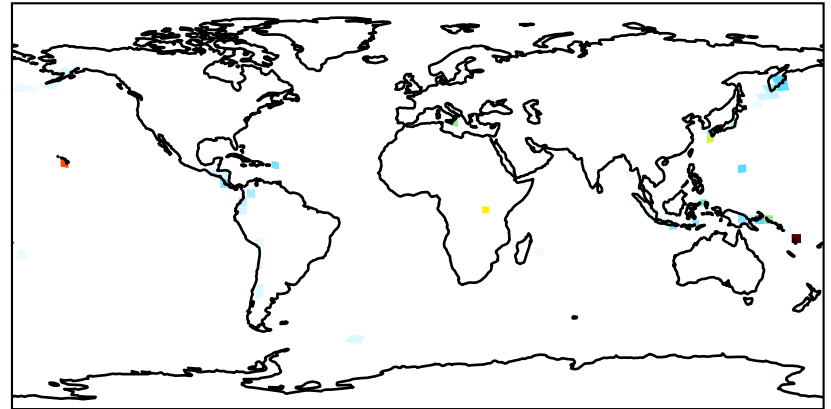


EmisSO2_VolcDegas

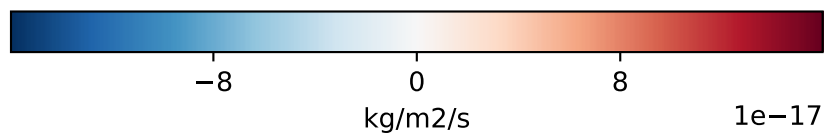
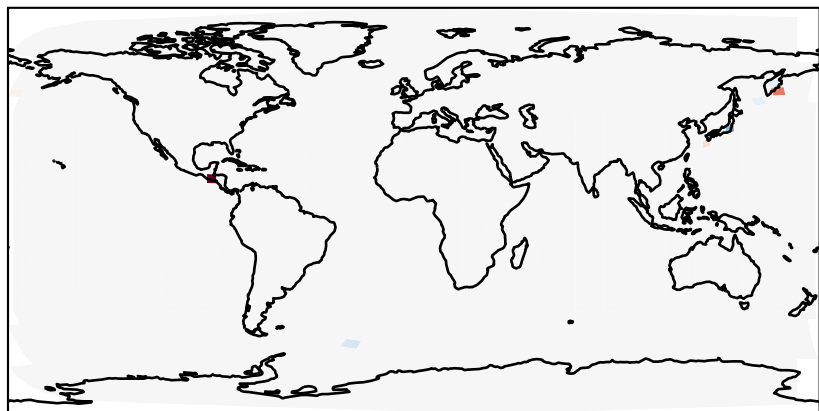
GCHP_14.2.0_MERRA2 (Ref)
c24



GCHP_14.2.0_GEOS-IT (Dev)
c24



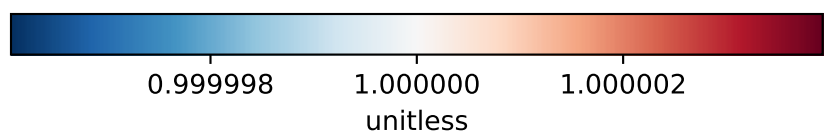
Difference
Dev - Ref, Dynamic Range



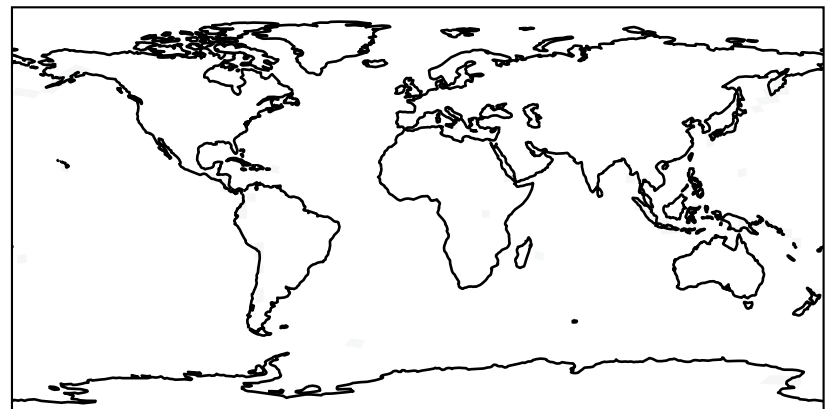
Difference
Dev - Ref, Restricted Range [5%,95%]



Ratio
Dev/Ref, Dynamic Range

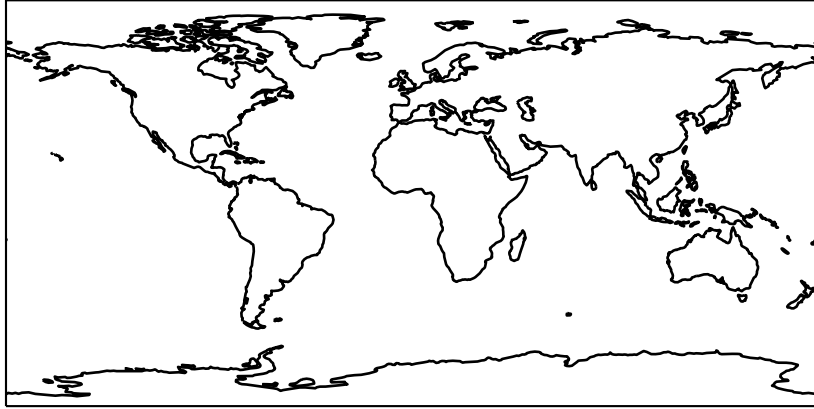


Ratio
Dev/Ref, Fixed Range



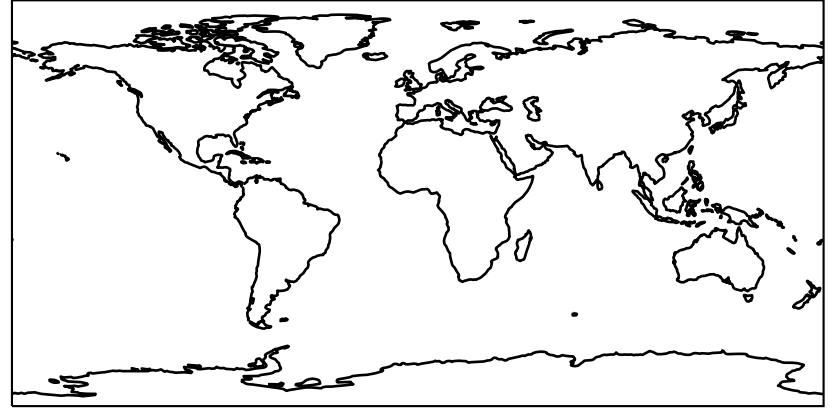
EmisSO2_VolcErupt

GCHP_14.2.0_MERRA2 (Ref)
c24



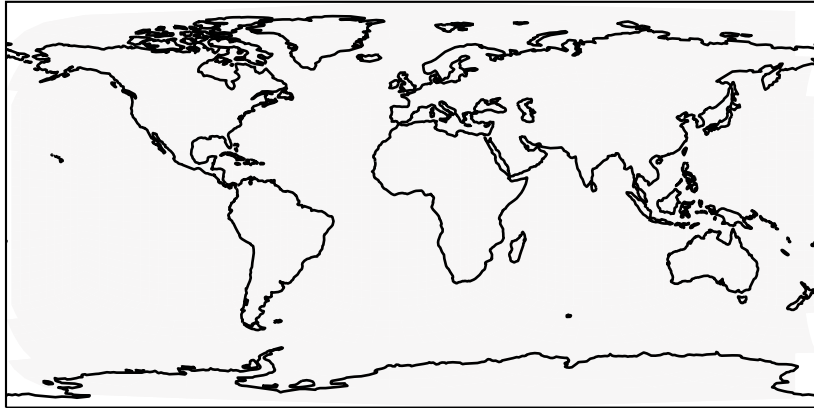
Zero throughout domain
kg/m2/s

GCHP_14.2.0_GEOS-IT (Dev)
c24



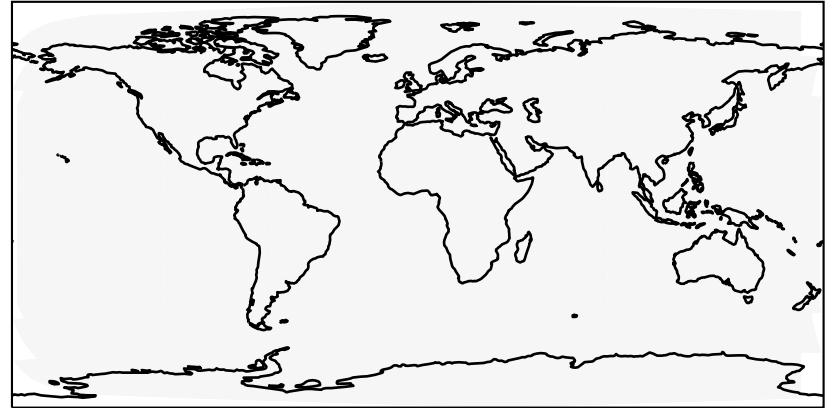
Zero throughout domain
kg/m2/s

Difference
Dev - Ref, Dynamic Range



Zero throughout domain
kg/m2/s

Difference
Dev - Ref, Restricted Range [5%,95%]



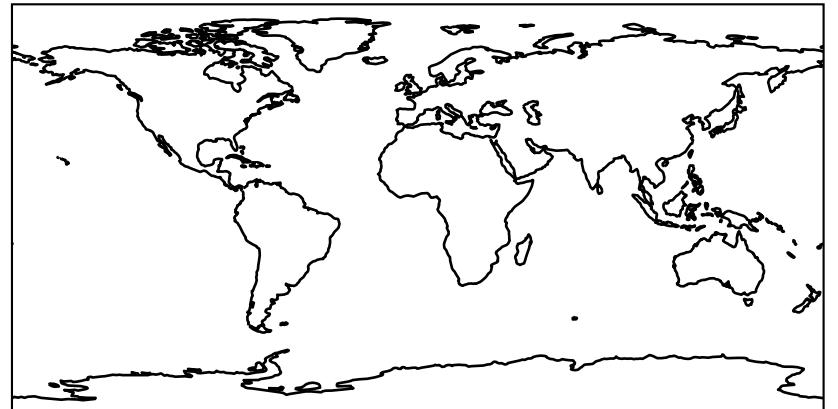
Zero throughout domain
kg/m2/s

Ratio
Dev/Ref, Dynamic Range



Undefined throughout domain
unitless

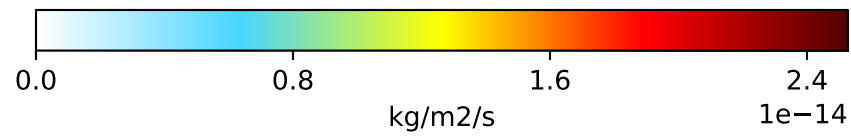
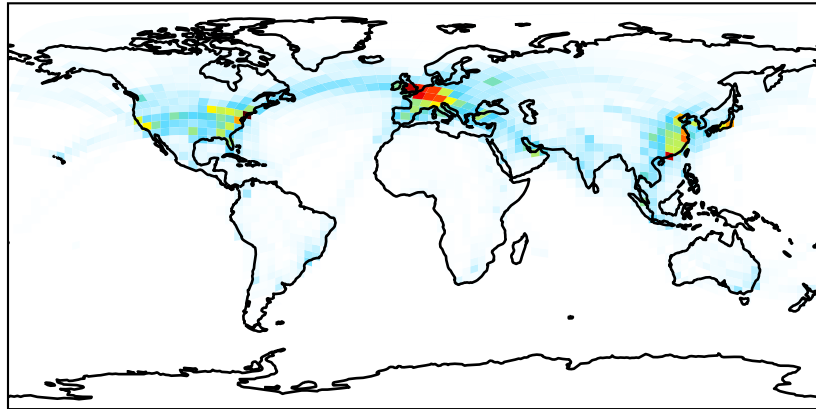
Ratio
Dev/Ref, Fixed Range



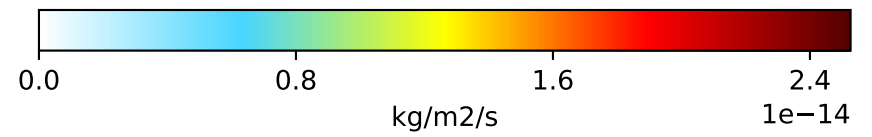
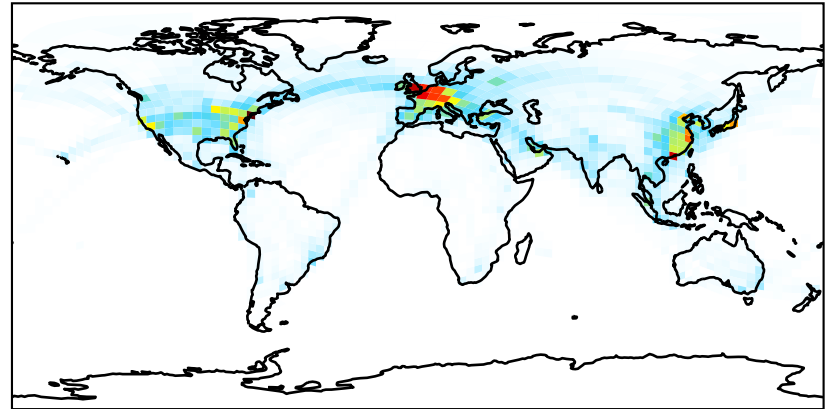
Undefined throughout domain
unitless

EmisSO4_Aircraft

GCHP_14.2.0_MERRA2 (Ref)
c24



GCHP_14.2.0_GEOS-IT (Dev)
c24



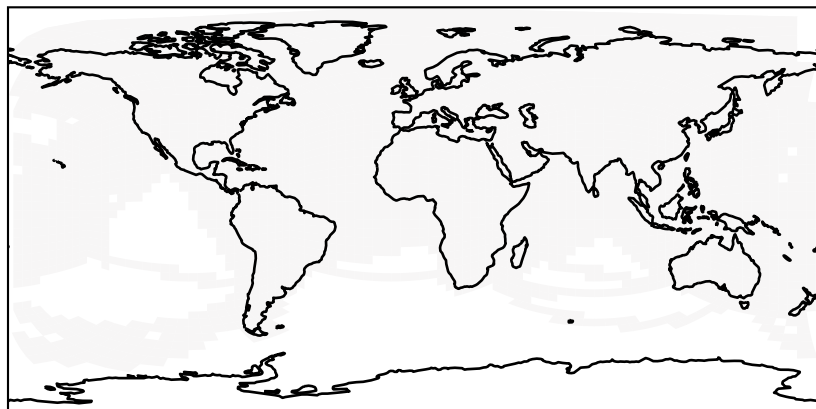
Difference
Dev - Ref, Dynamic Range



Difference
Dev - Ref, Restricted Range [5%,95%]



Ratio
Dev/Ref, Dynamic Range

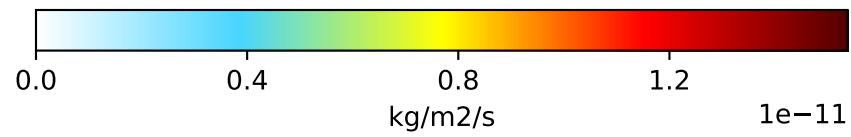
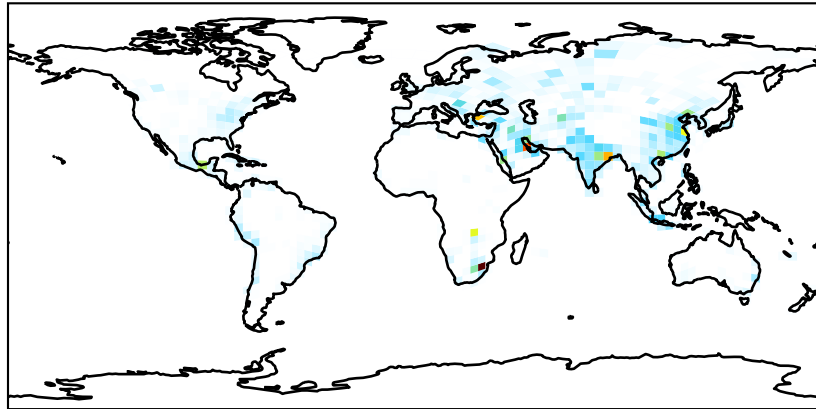


Ratio
Dev/Ref, Fixed Range

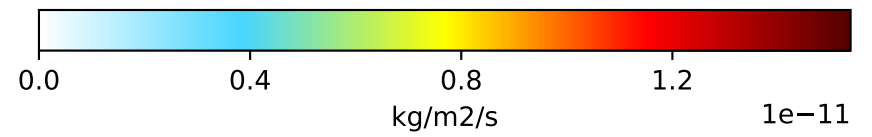
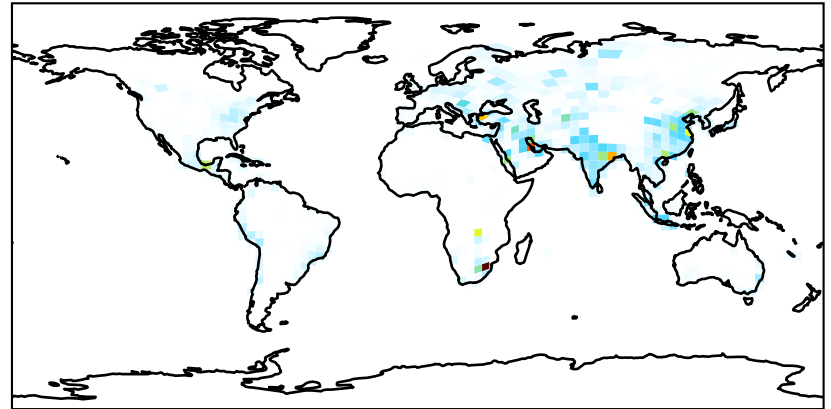


EmisSO4_Anthro

GCHP_14.2.0_MERRA2 (Ref)
c24



GCHP_14.2.0_GEOS-IT (Dev)
c24



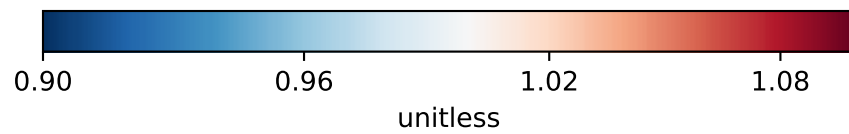
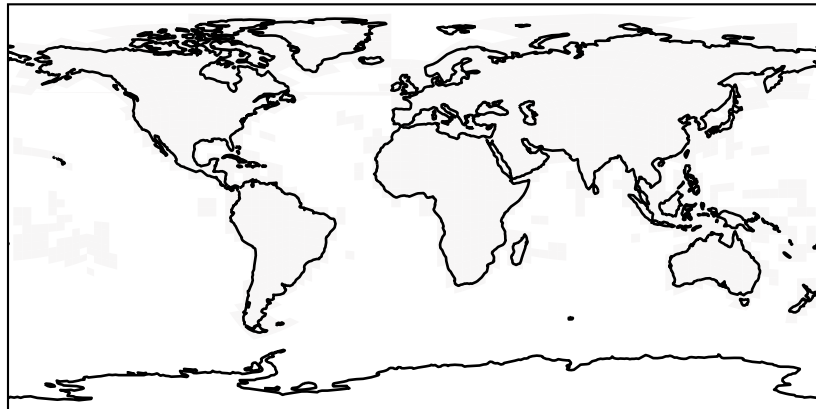
Difference
Dev - Ref, Dynamic Range



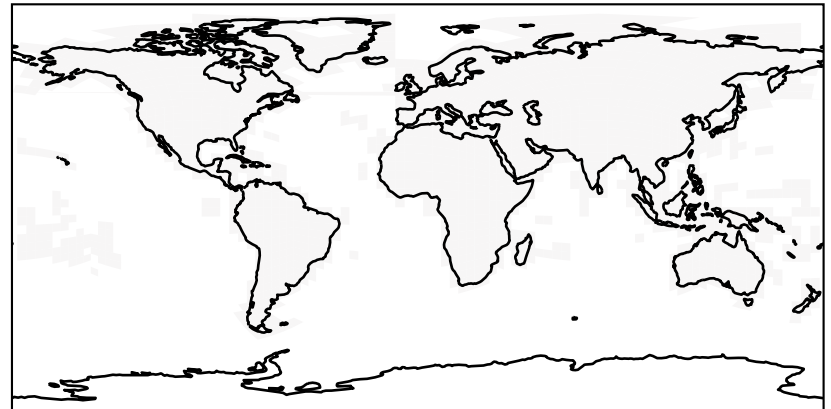
Difference
Dev - Ref, Restricted Range [5%,95%]



Ratio
Dev/Ref, Dynamic Range

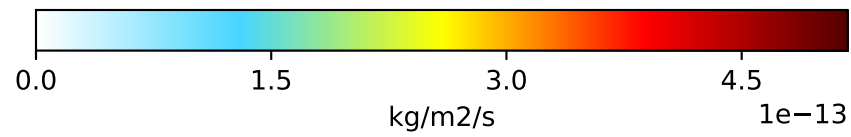
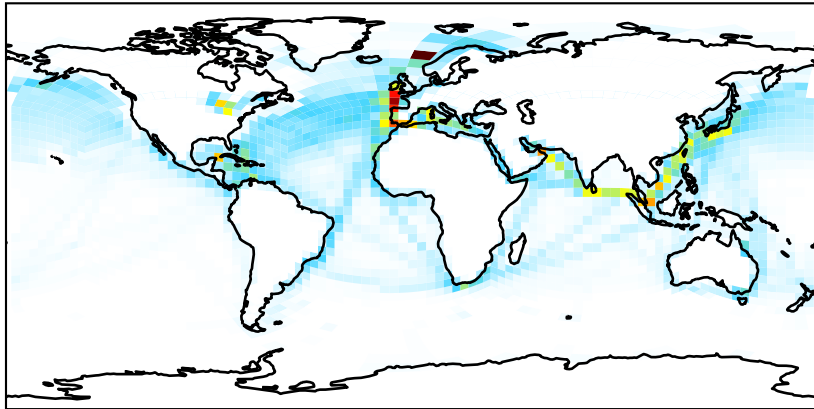


Ratio
Dev/Ref, Fixed Range

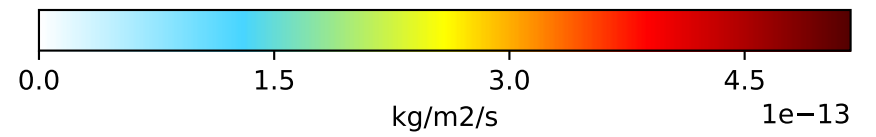
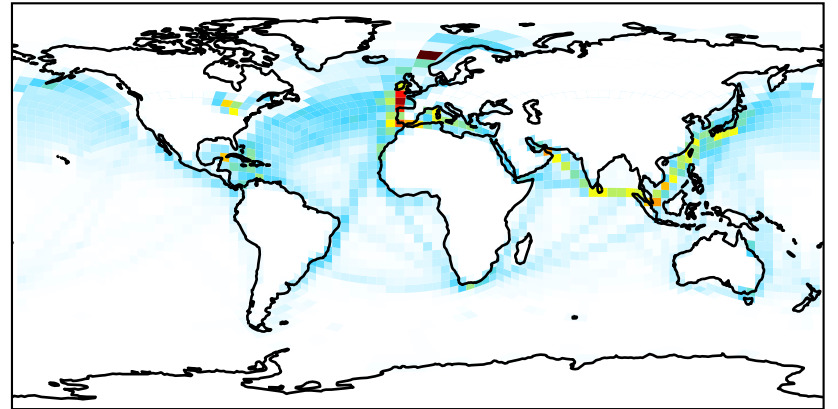


EmisSO4_Ship

GCHP_14.2.0_MERRA2 (Ref)
c24



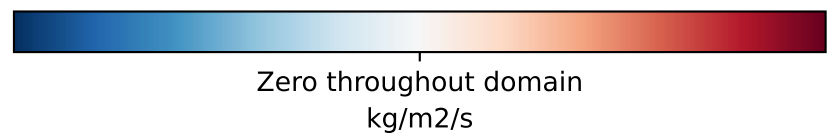
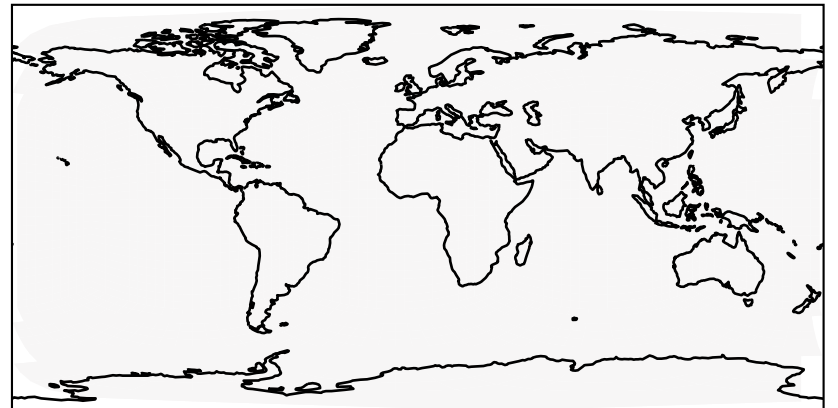
GCHP_14.2.0_GEOS-IT (Dev)
c24



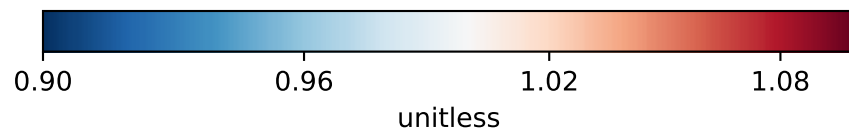
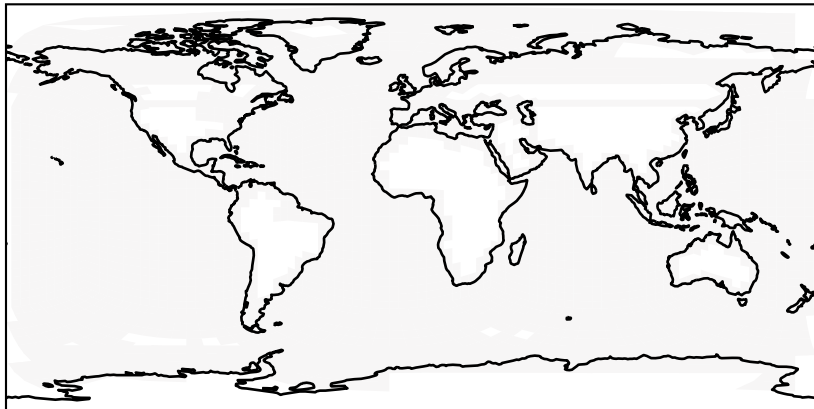
Difference
Dev - Ref, Dynamic Range



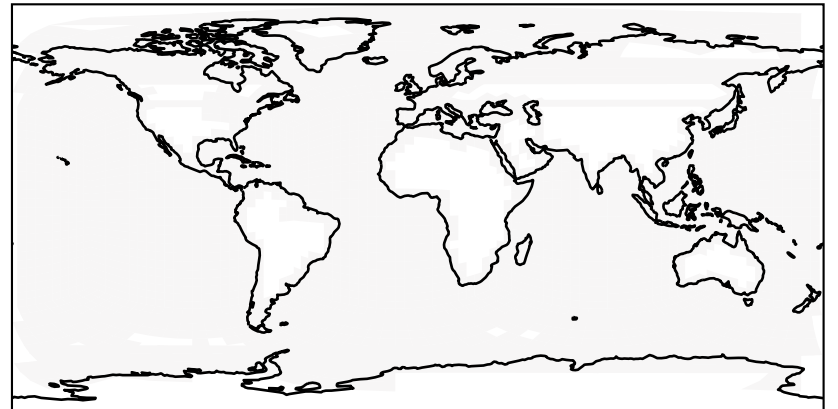
Difference
Dev - Ref, Restricted Range [5%,95%]



Ratio
Dev/Ref, Dynamic Range

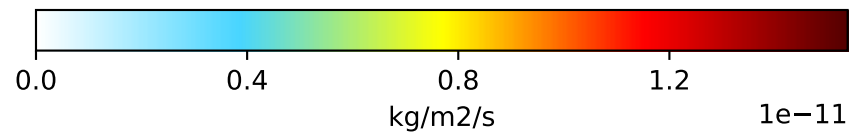
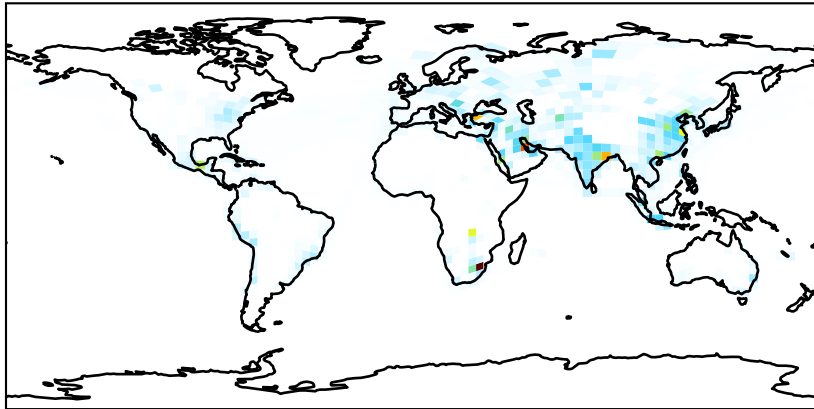


Ratio
Dev/Ref, Fixed Range

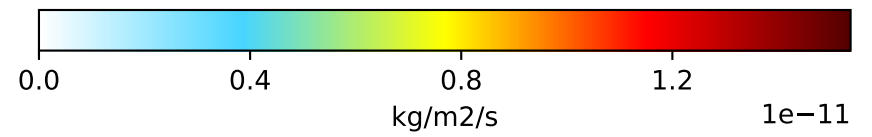
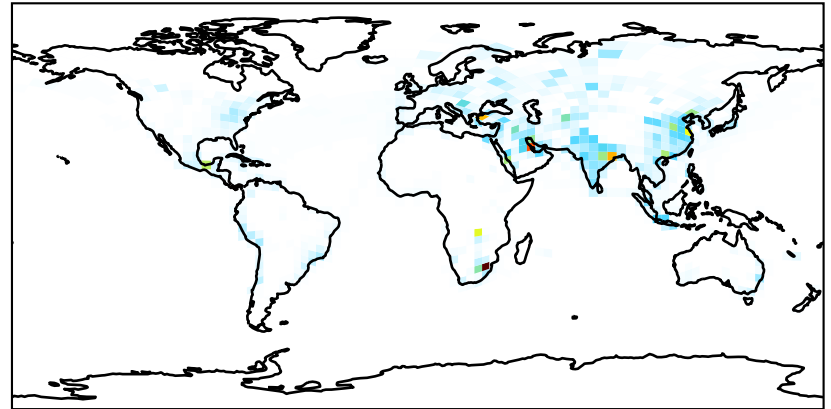


EmisSO4_Total

GCHP_14.2.0_MERRA2 (Ref)
c24



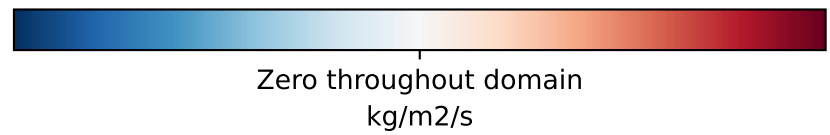
GCHP_14.2.0_GEOS-IT (Dev)
c24



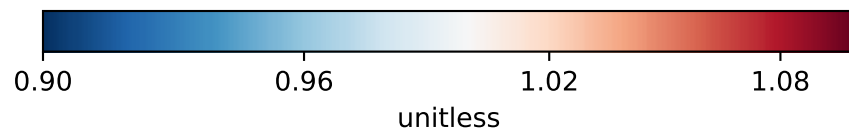
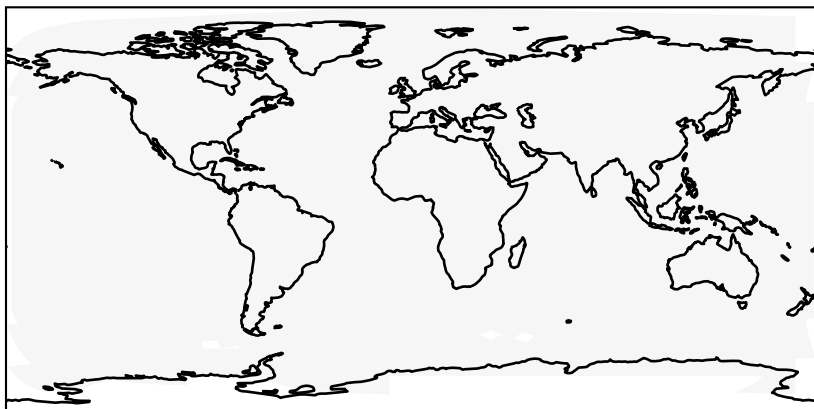
Difference
Dev - Ref, Dynamic Range



Difference
Dev - Ref, Restricted Range [5%,95%]



Ratio
Dev/Ref, Dynamic Range



Ratio
Dev/Ref, Fixed Range

