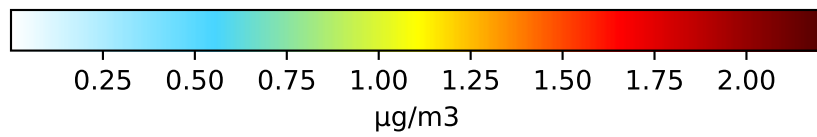
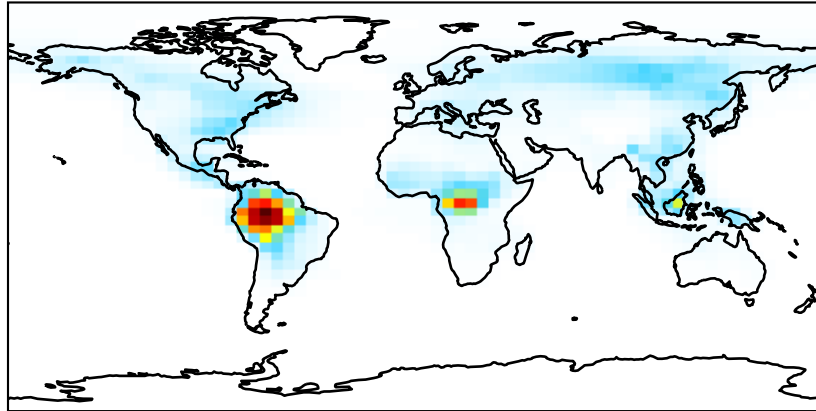
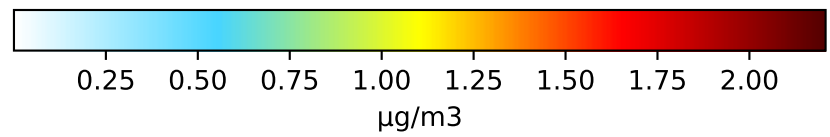
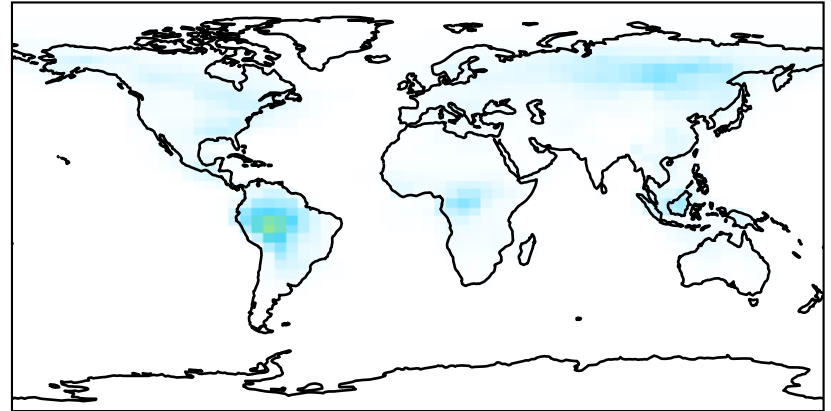


# SpeciesConcVV\_TSOA0

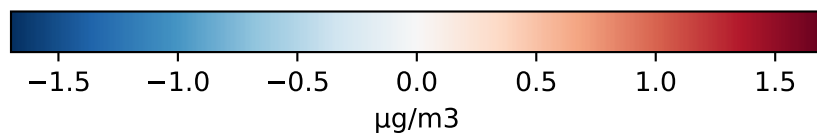
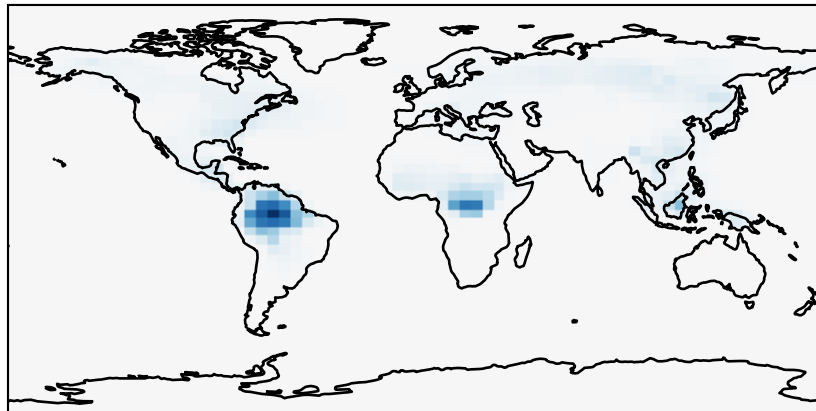
GCC\_14.2.0\_MERRA2 (Ref)  
4.0x5.0



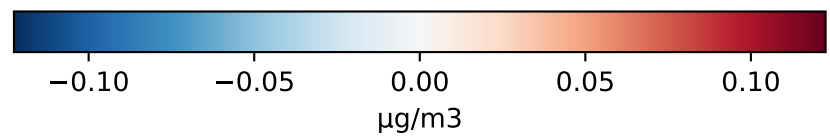
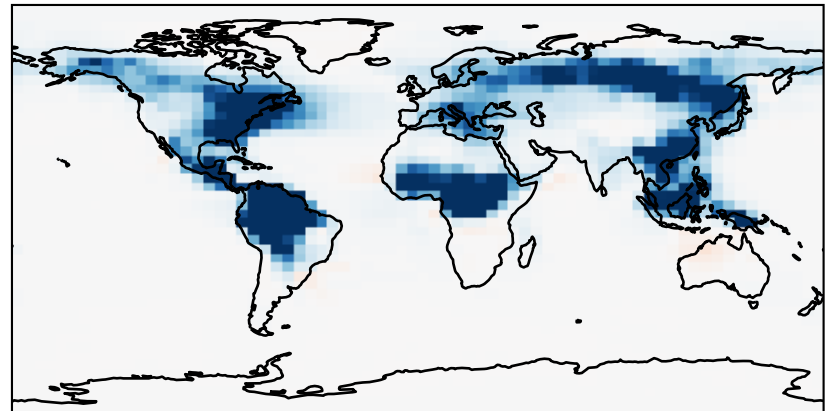
GCC\_14.2.0\_GEOS-IT (Dev)  
4.0x5.0



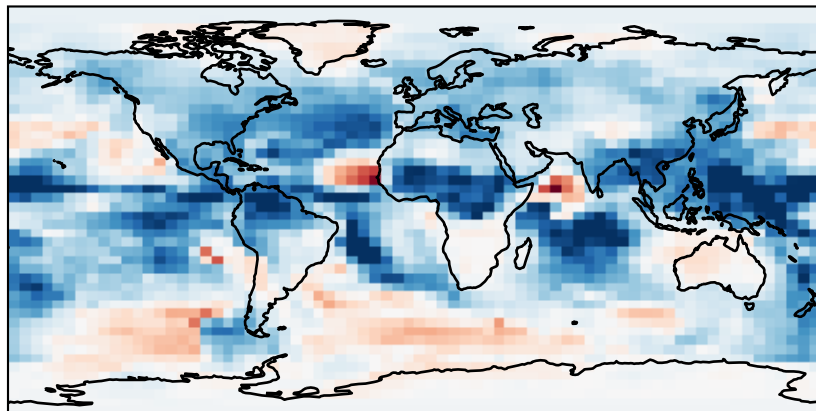
Difference  
Dev - Ref, Dynamic Range



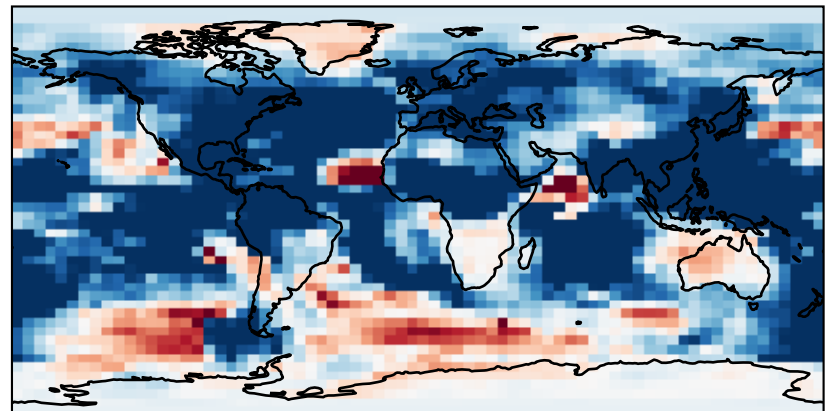
Difference  
Dev - Ref, Restricted Range [5%,95%]



Ratio  
Dev/Ref, Dynamic Range

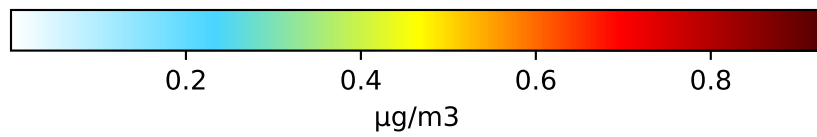
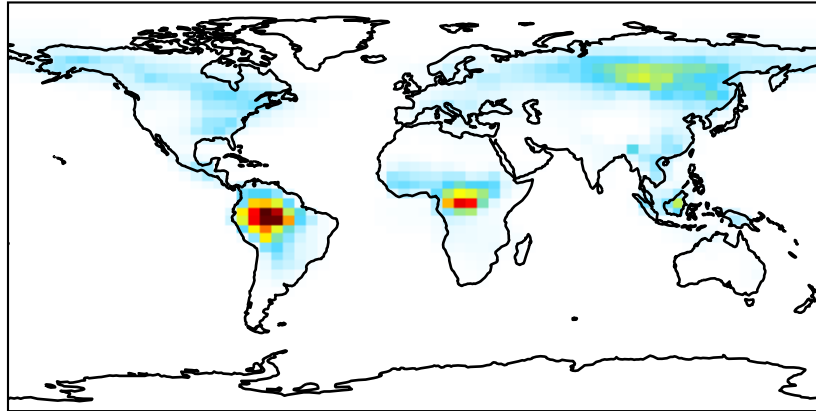


Ratio  
Dev/Ref, Fixed Range

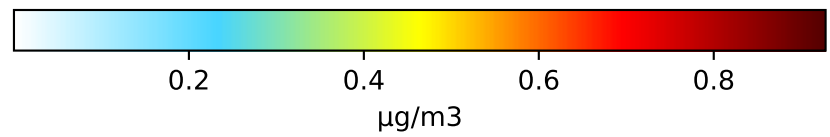
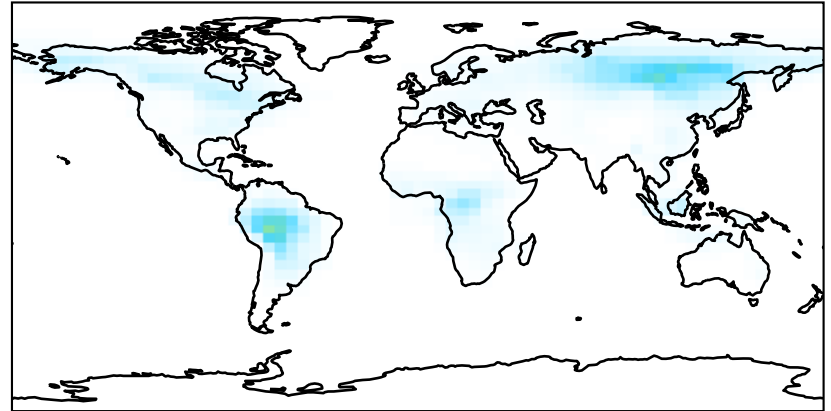


# SpeciesConcVV\_TSOA1

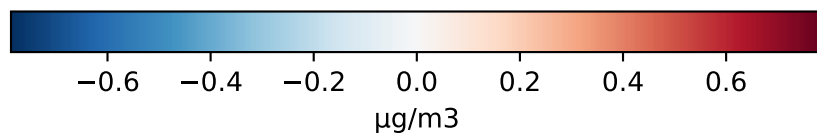
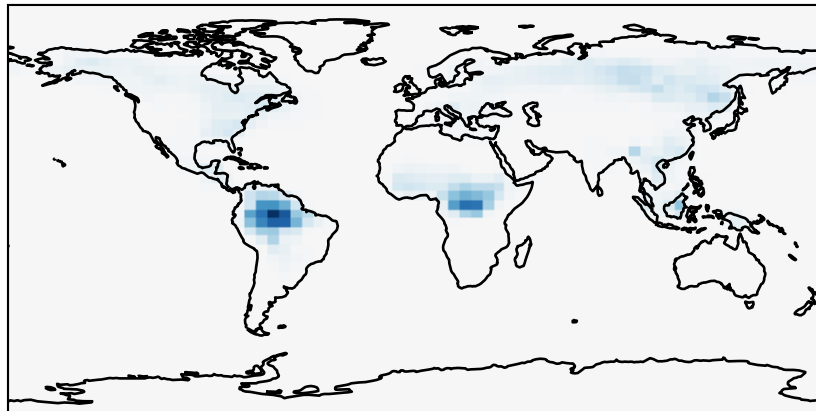
GCC\_14.2.0\_MERRA2 (Ref)  
4.0x5.0



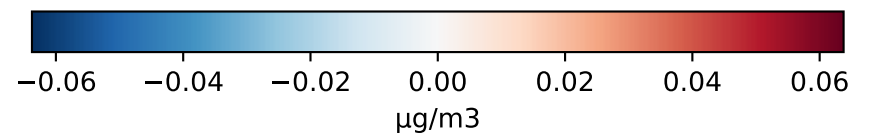
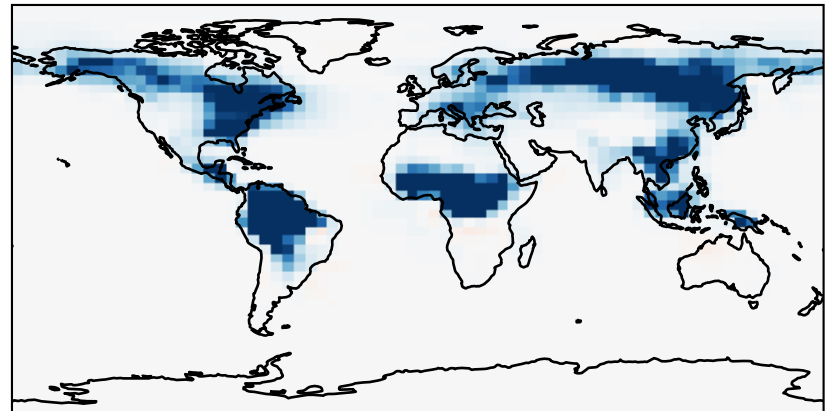
GCC\_14.2.0\_GEOS-IT (Dev)  
4.0x5.0



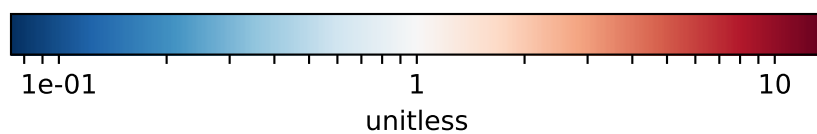
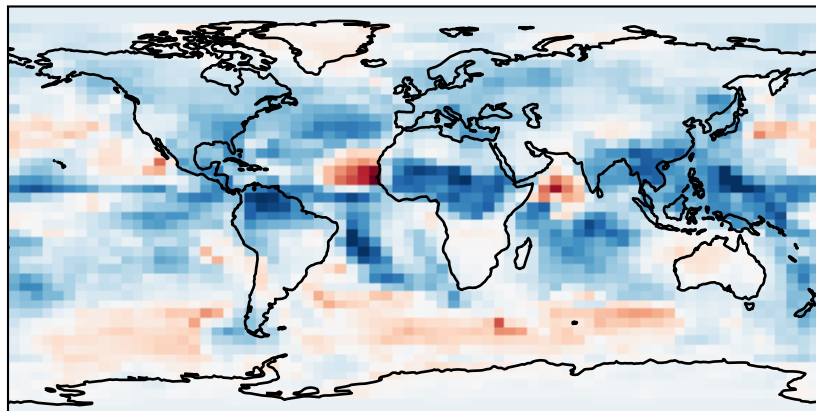
Difference  
Dev - Ref, Dynamic Range



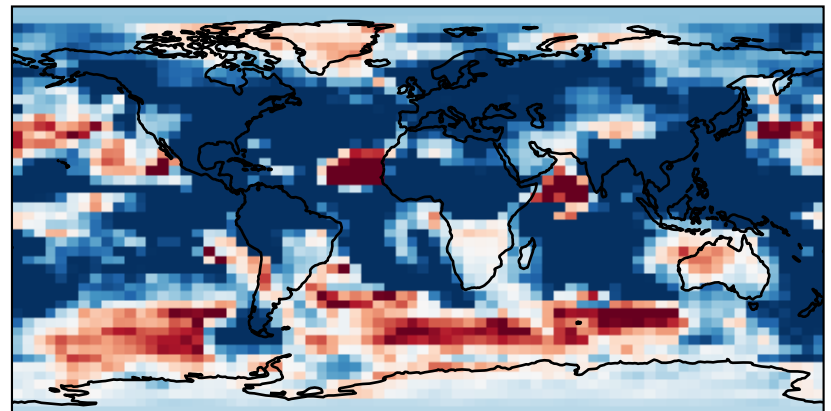
Difference  
Dev - Ref, Restricted Range [5%,95%]



Ratio  
Dev/Ref, Dynamic Range

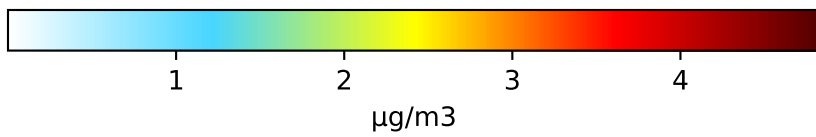
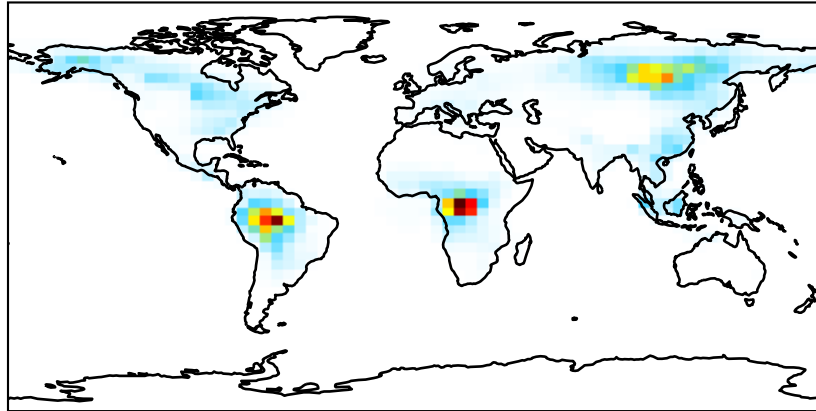


Ratio  
Dev/Ref, Fixed Range

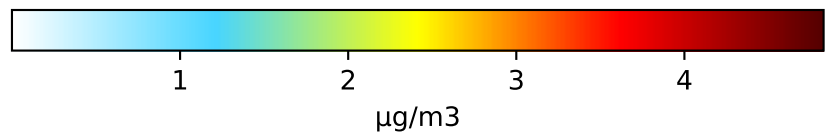
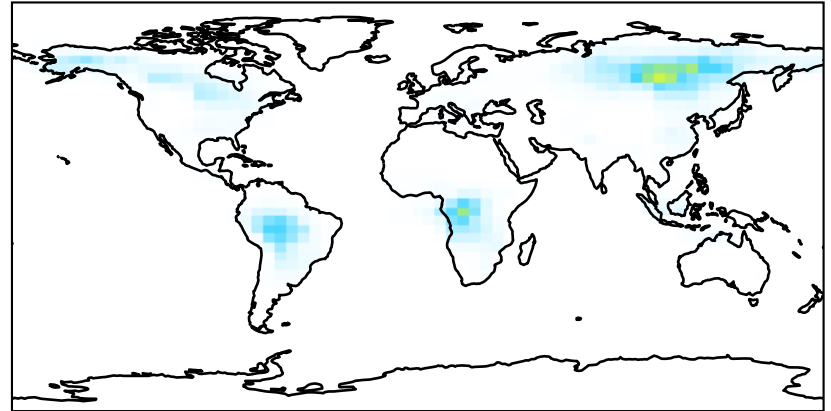


# SpeciesConcVV\_TSOA2

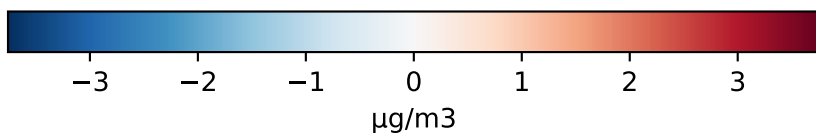
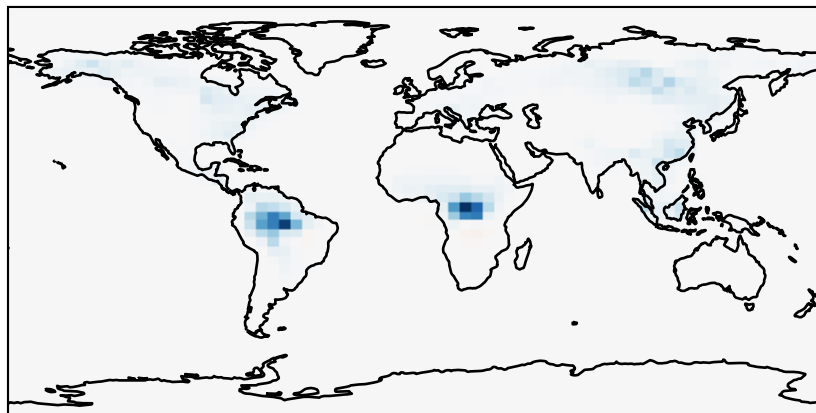
GCC\_14.2.0\_MERRA2 (Ref)  
4.0x5.0



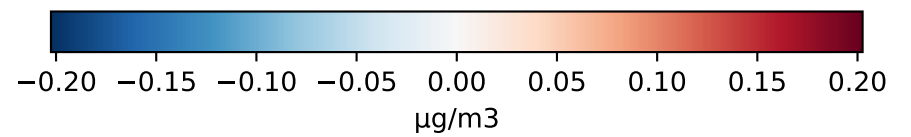
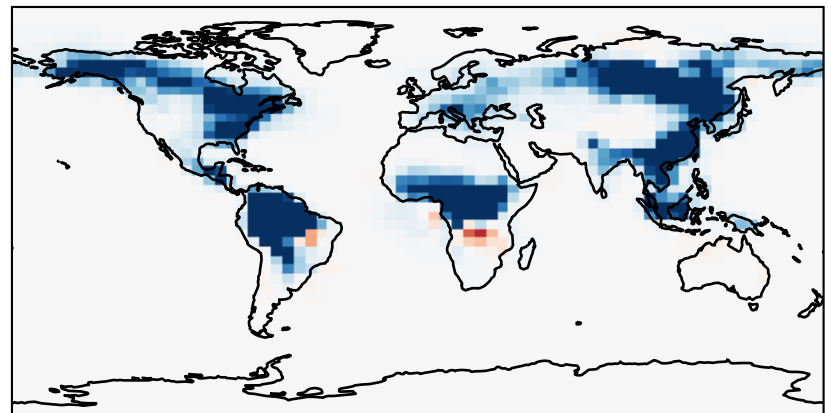
GCC\_14.2.0\_GEOS-IT (Dev)  
4.0x5.0



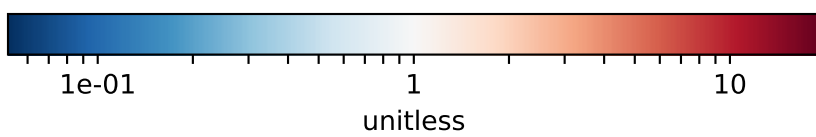
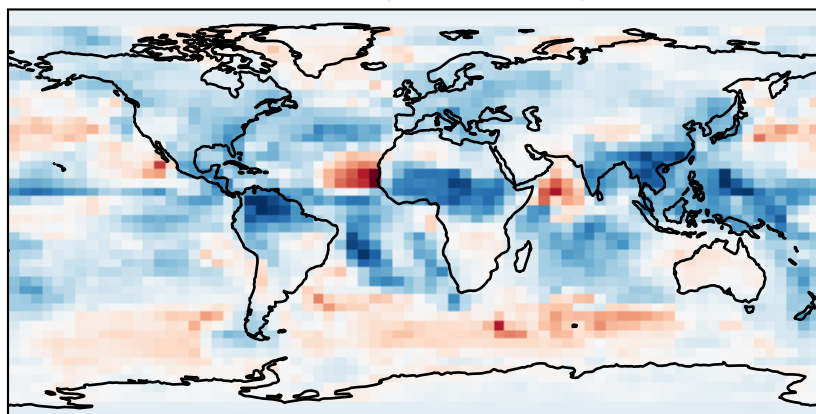
Difference  
Dev - Ref, Dynamic Range



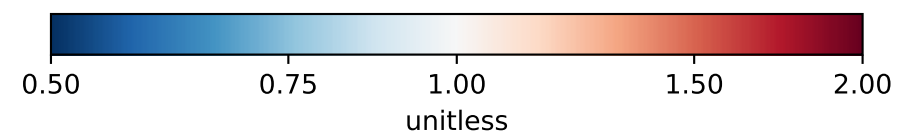
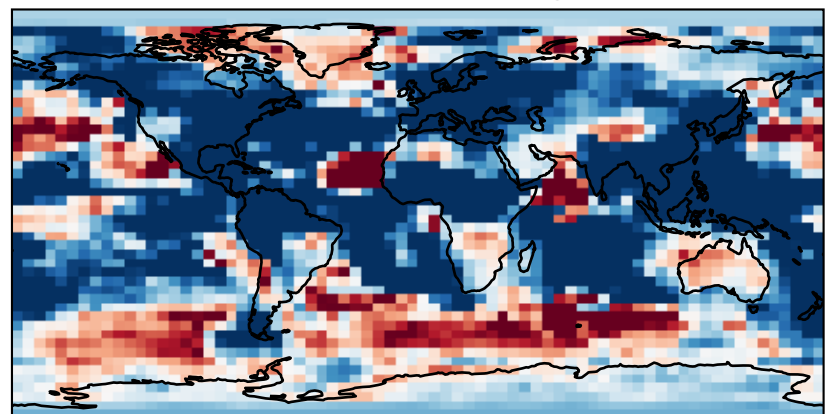
Difference  
Dev - Ref, Restricted Range [5%,95%]



Ratio  
Dev/Ref, Dynamic Range

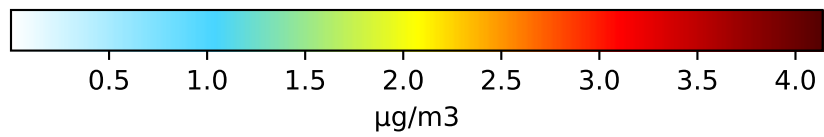
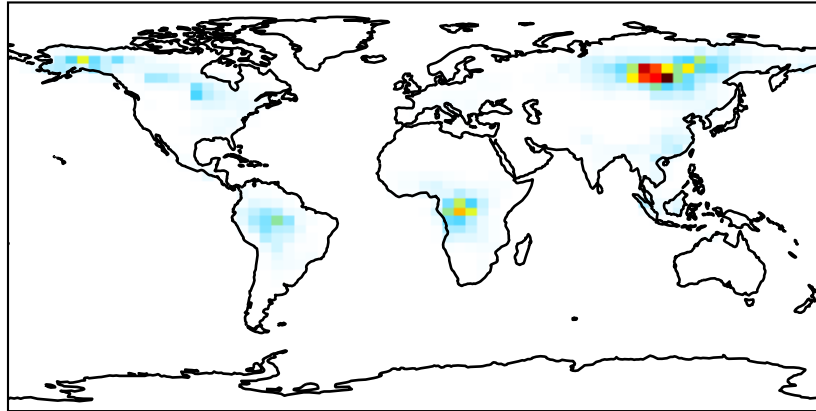


Ratio  
Dev/Ref, Fixed Range

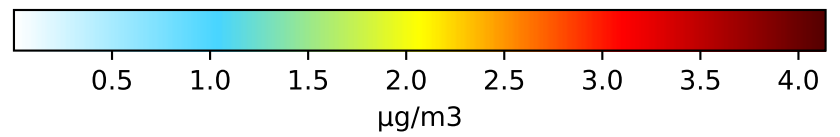
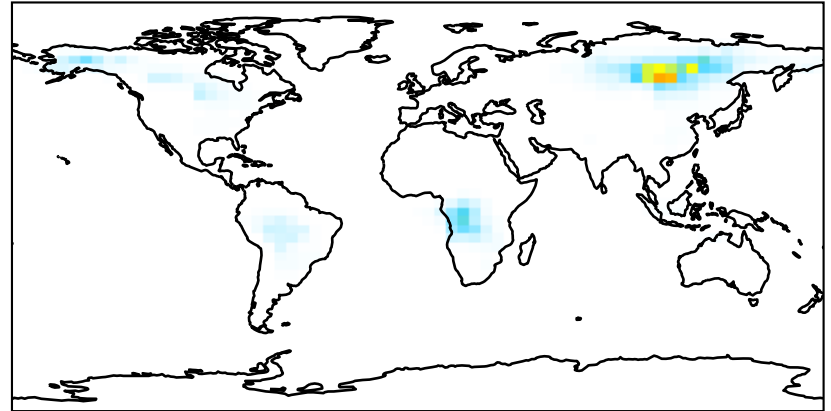


# SpeciesConcVV\_TSOA3

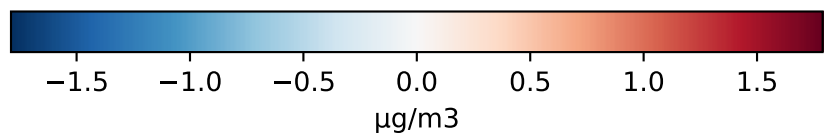
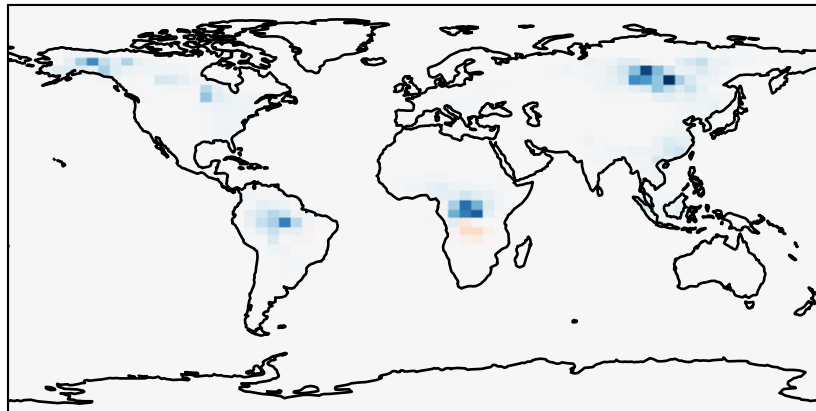
GCC\_14.2.0\_MERRA2 (Ref)  
4.0x5.0



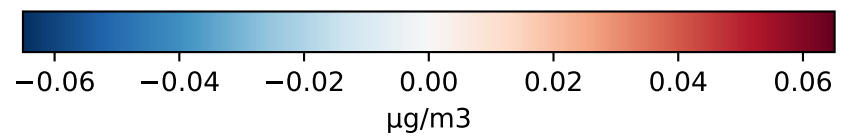
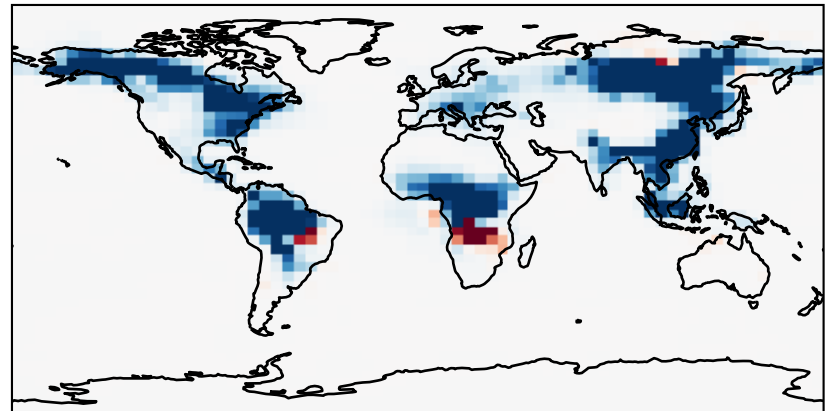
GCC\_14.2.0\_GEOS-IT (Dev)  
4.0x5.0



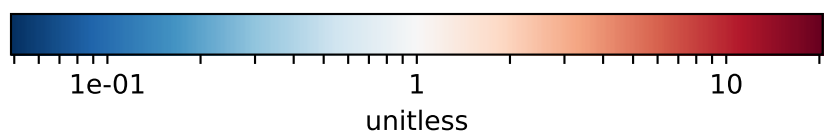
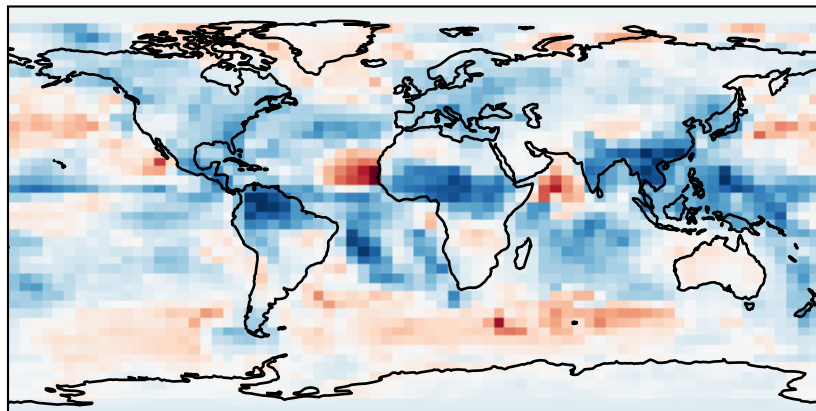
Difference  
Dev - Ref, Dynamic Range



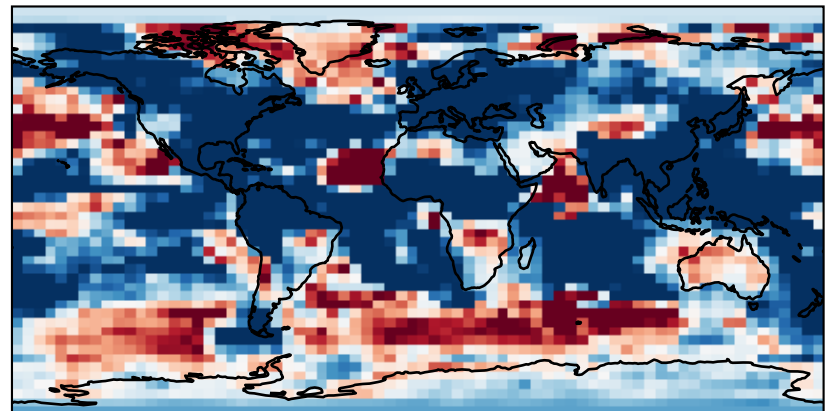
Difference  
Dev - Ref, Restricted Range [5%,95%]



Ratio  
Dev/Ref, Dynamic Range

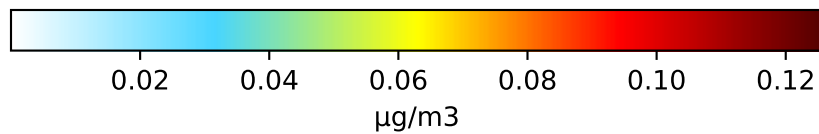
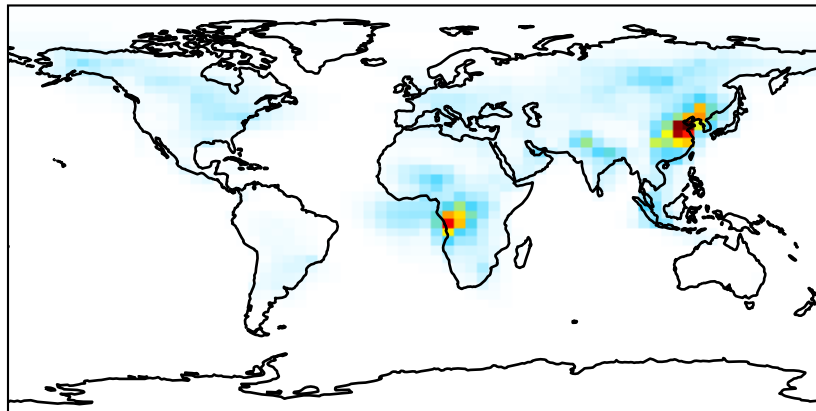


Ratio  
Dev/Ref, Fixed Range

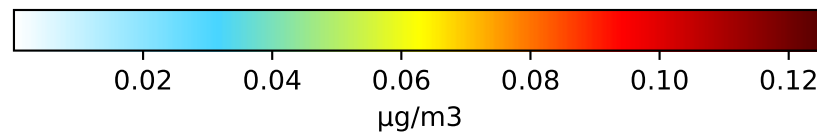
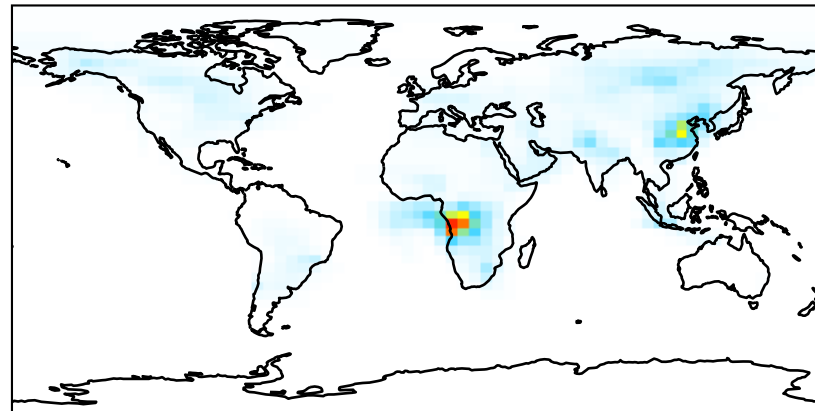


# SpeciesConcVV\_ASOA1

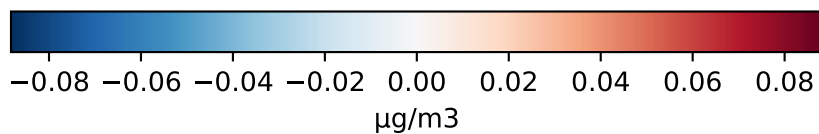
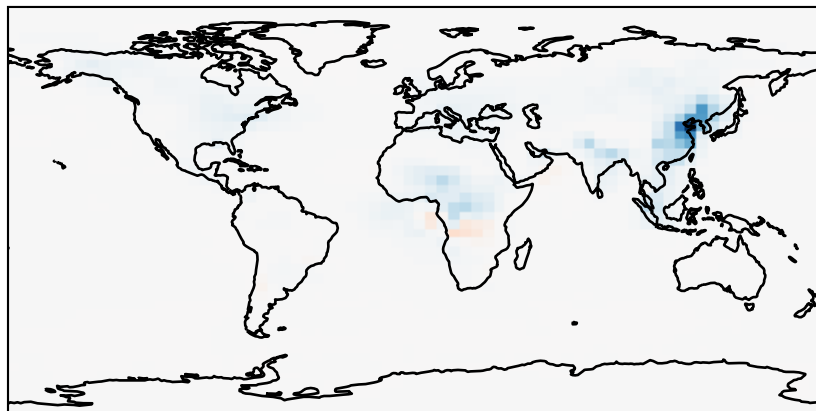
GCC\_14.2.0\_MERRA2 (Ref)  
4.0x5.0



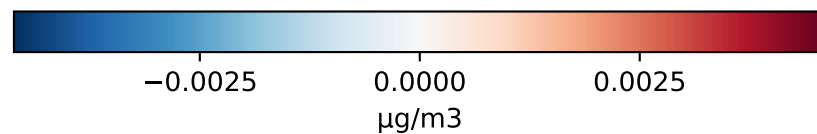
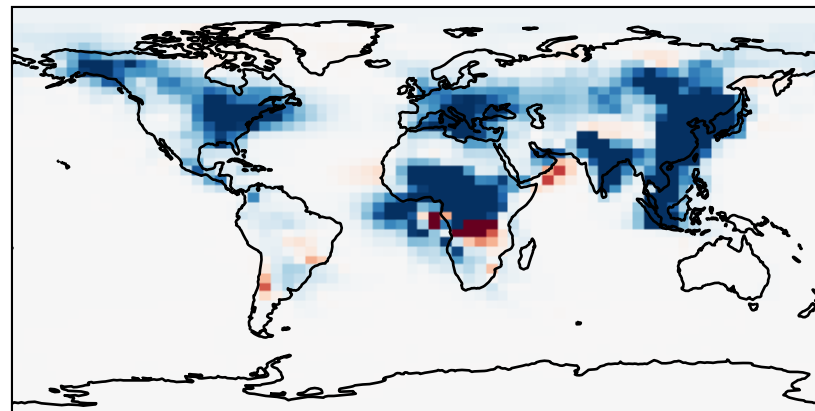
GCC\_14.2.0\_GEOS-IT (Dev)  
4.0x5.0



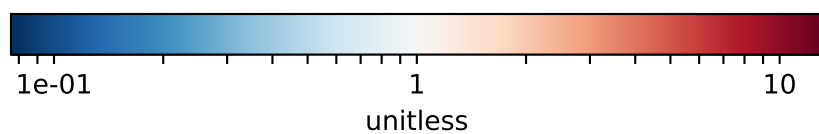
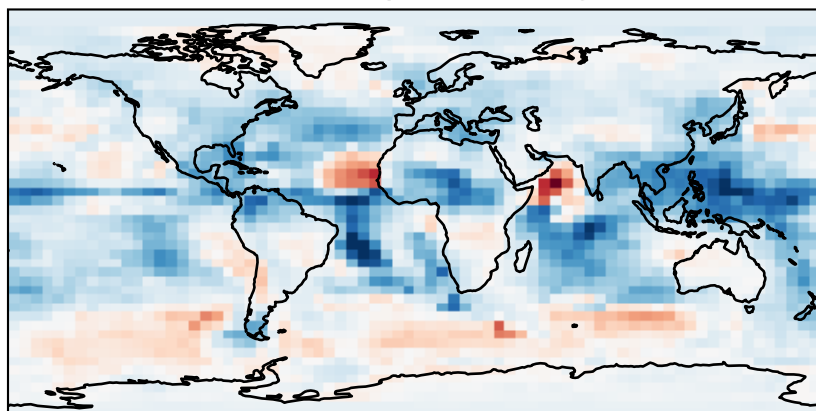
Difference  
Dev - Ref, Dynamic Range



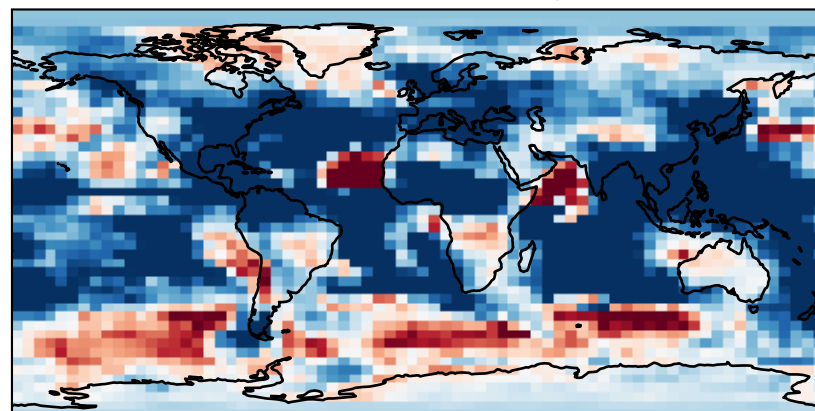
Difference  
Dev - Ref, Restricted Range [5%,95%]



Ratio  
Dev/Ref, Dynamic Range

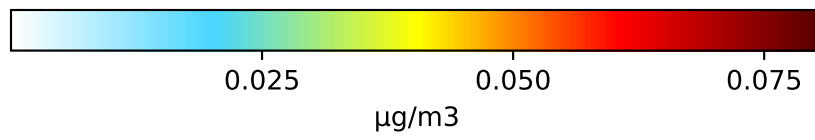
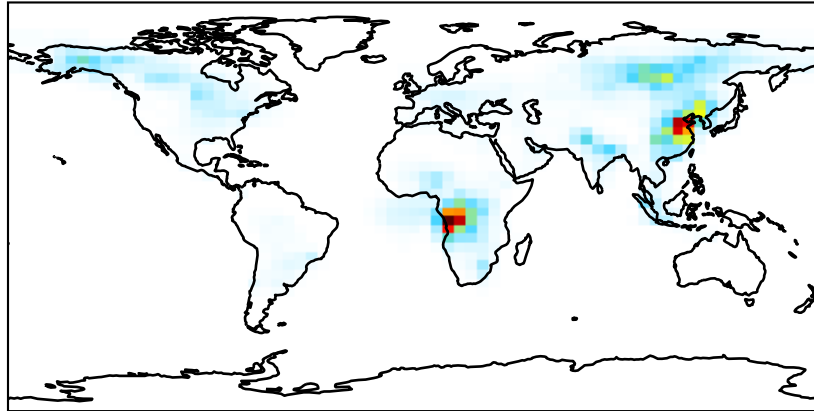


Ratio  
Dev/Ref, Fixed Range

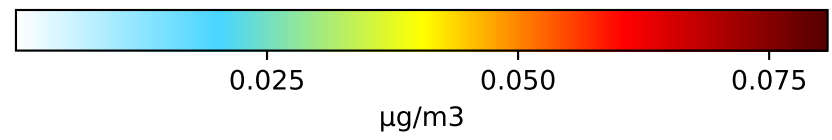
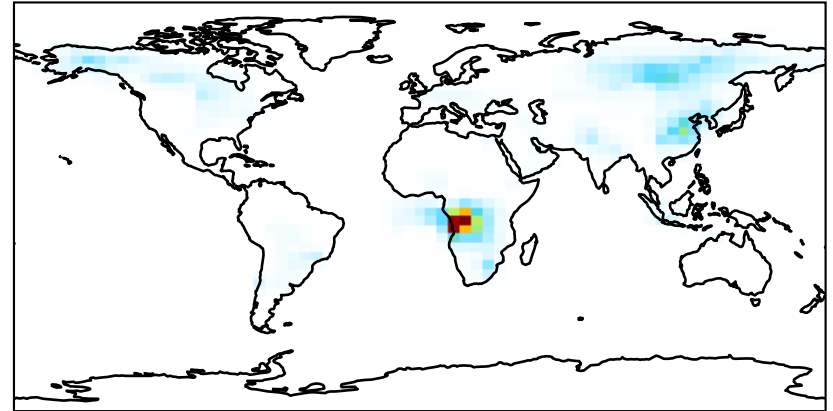


# SpeciesConcVV\_ASOA2

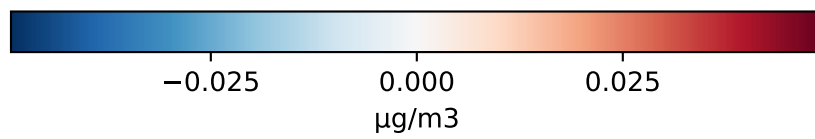
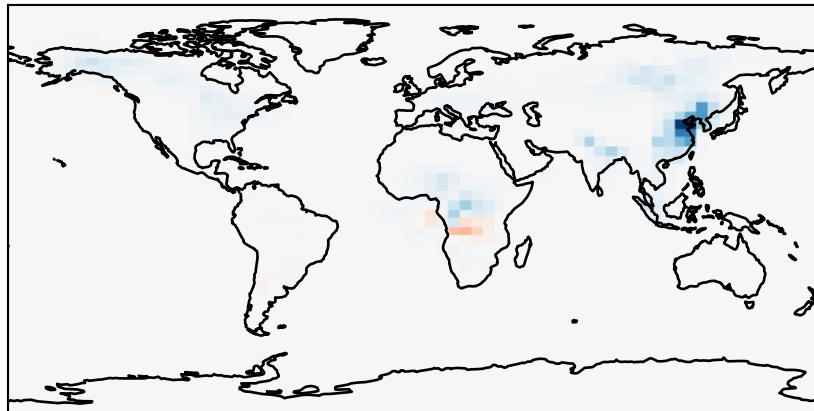
GCC\_14.2.0\_MERRA2 (Ref)  
4.0x5.0



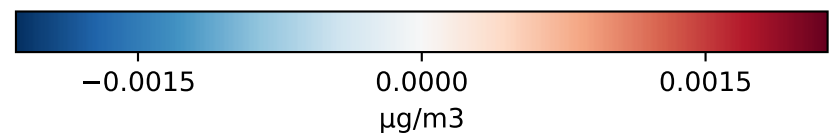
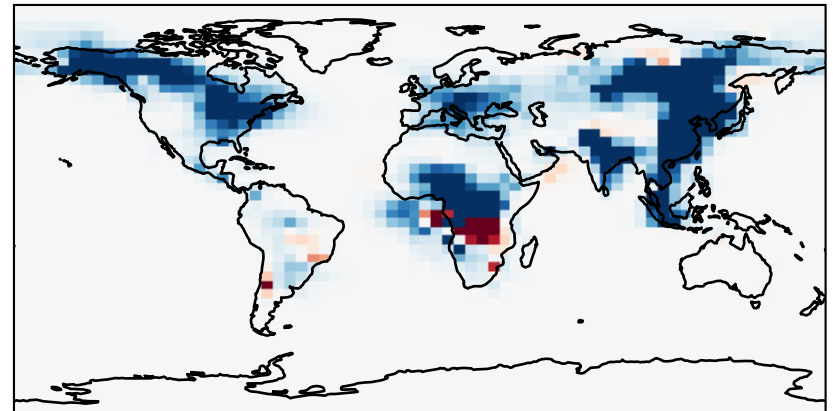
GCC\_14.2.0\_GEOS-IT (Dev)  
4.0x5.0



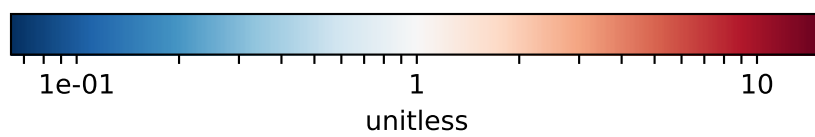
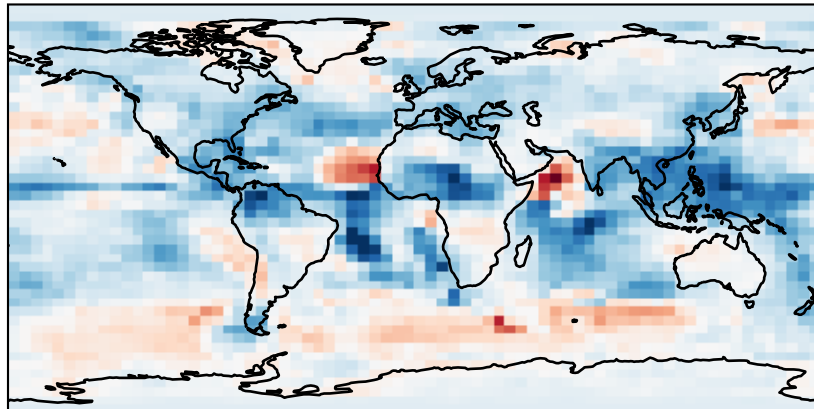
Difference  
Dev - Ref, Dynamic Range



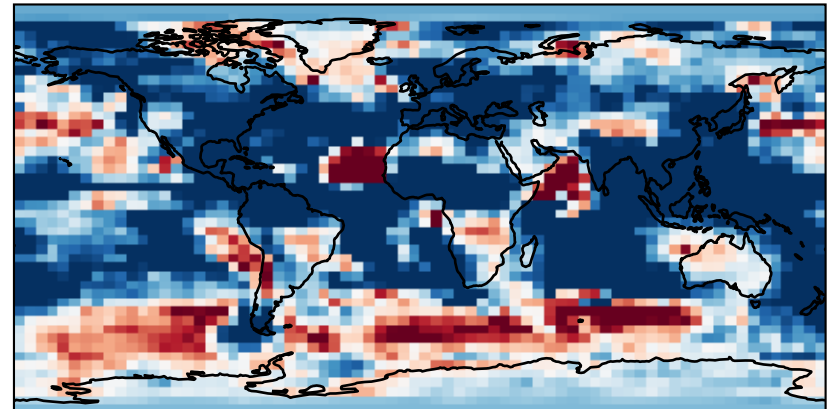
Difference  
Dev - Ref, Restricted Range [5%,95%]



Ratio  
Dev/Ref, Dynamic Range

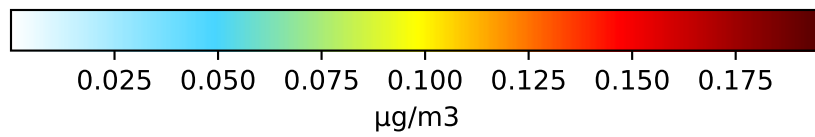
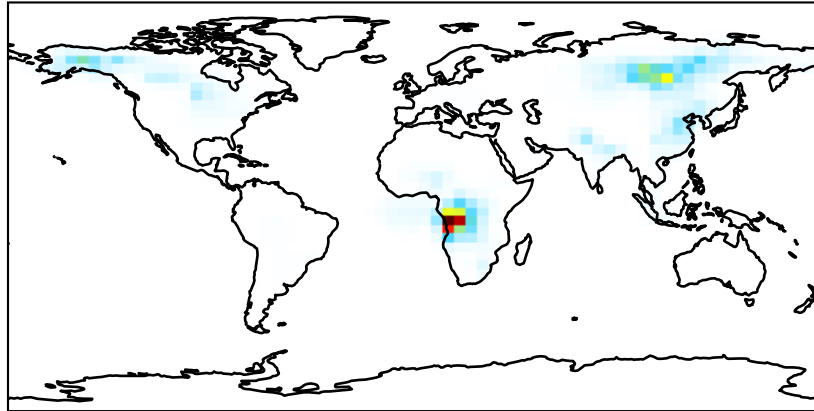


Ratio  
Dev/Ref, Fixed Range

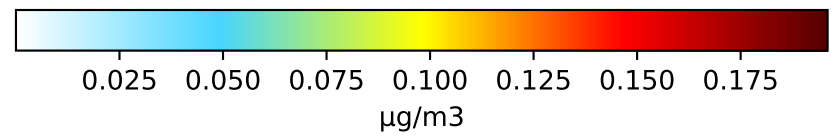
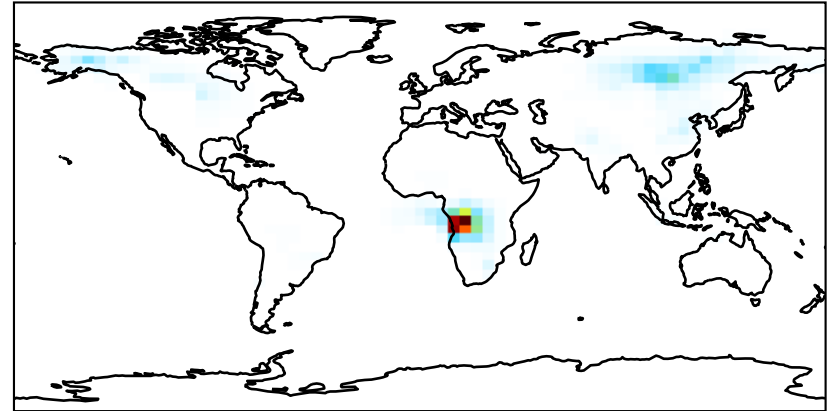


# SpeciesConcVV\_ASOA3

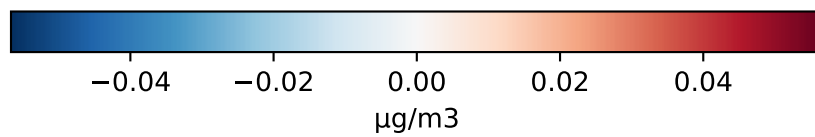
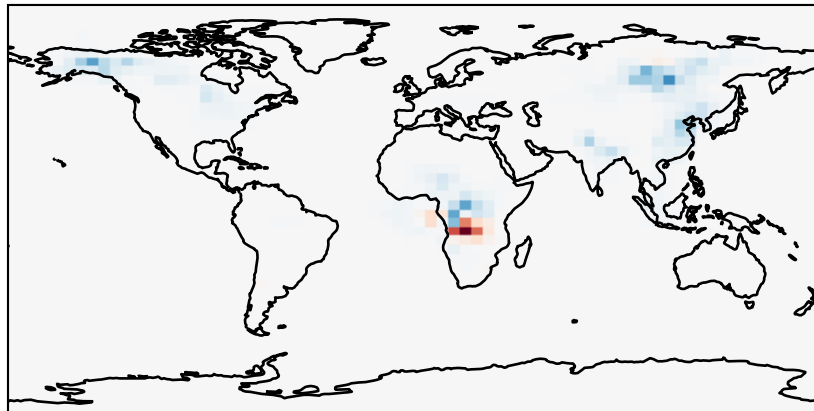
GCC\_14.2.0\_MERRA2 (Ref)  
4.0x5.0



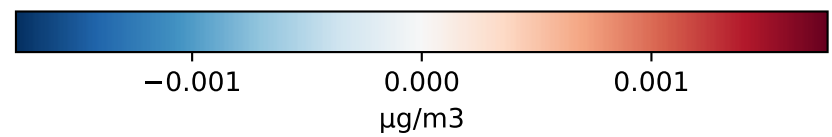
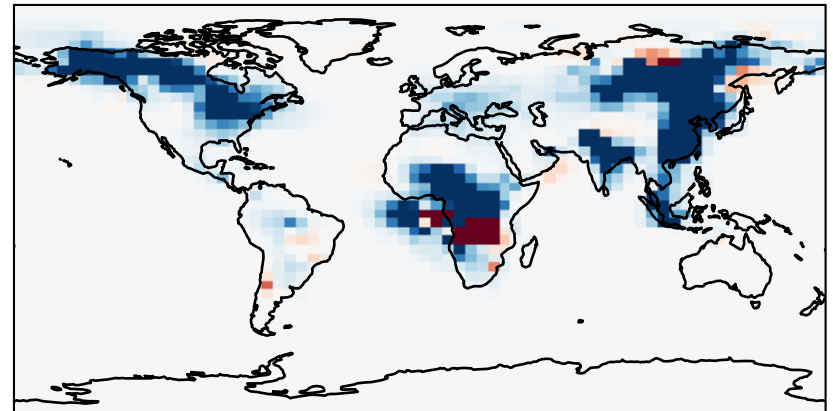
GCC\_14.2.0\_GEOS-IT (Dev)  
4.0x5.0



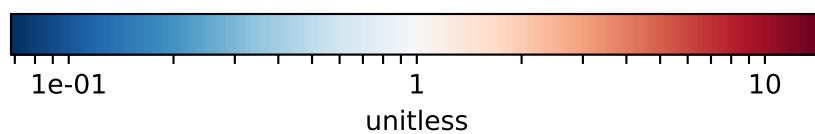
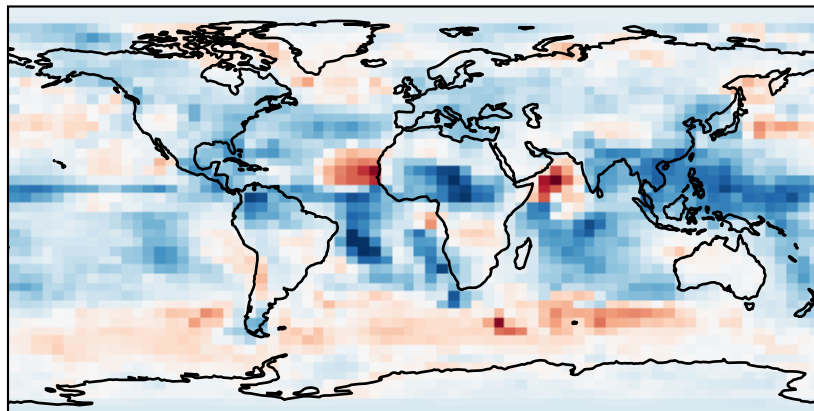
Difference  
Dev - Ref, Dynamic Range



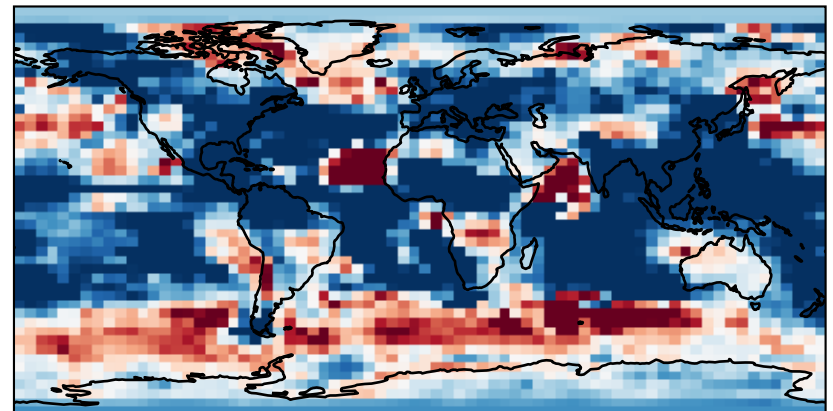
Difference  
Dev - Ref, Restricted Range [5%,95%]



Ratio  
Dev/Ref, Dynamic Range

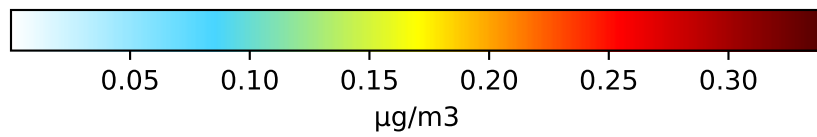
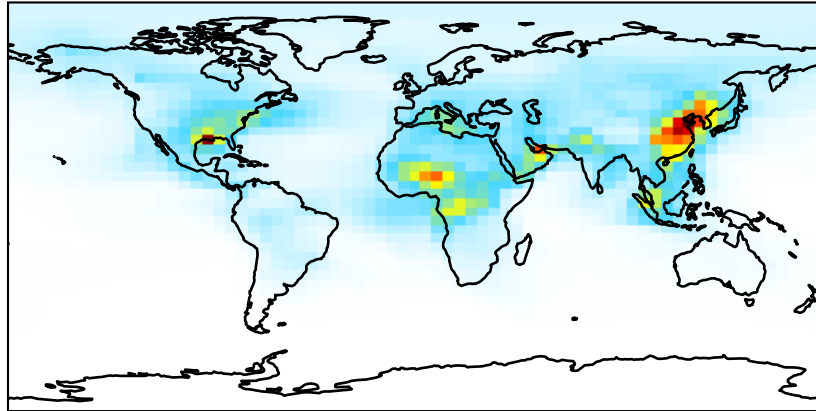


Ratio  
Dev/Ref, Fixed Range

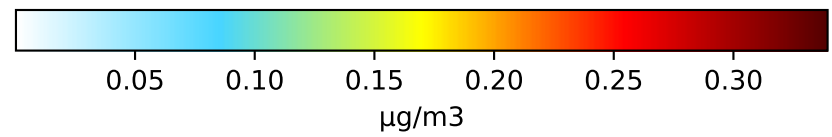
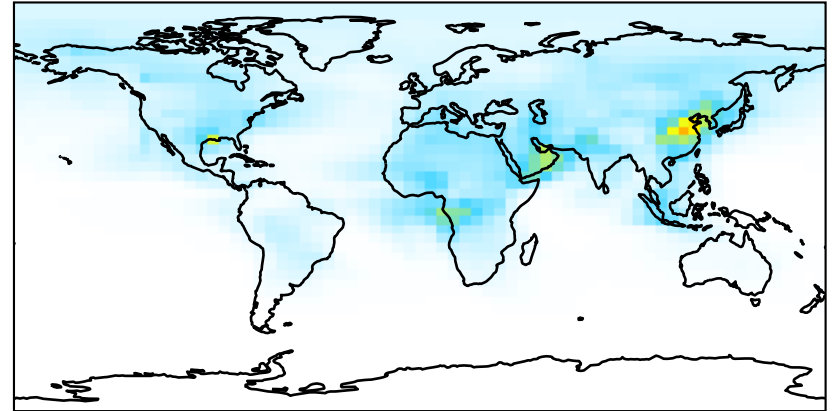


# SpeciesConcVV\_ASOAN

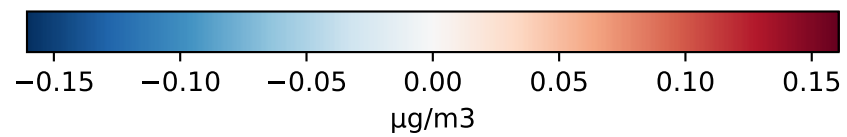
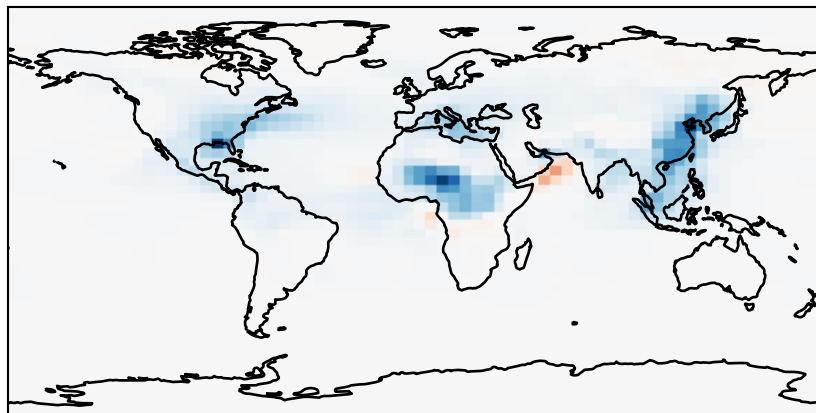
GCC\_14.2.0\_MERRA2 (Ref)  
4.0x5.0



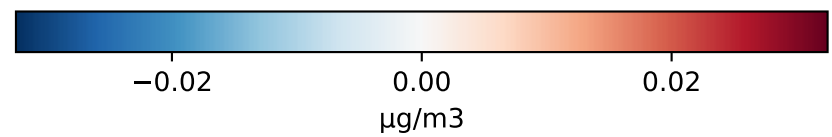
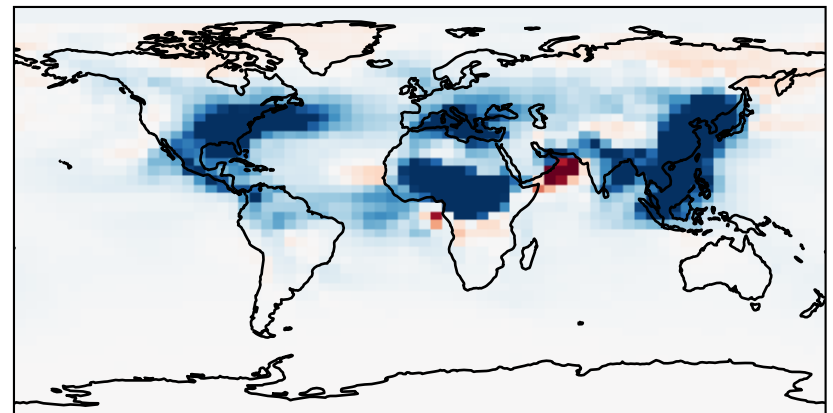
GCC\_14.2.0\_GEOS-IT (Dev)  
4.0x5.0



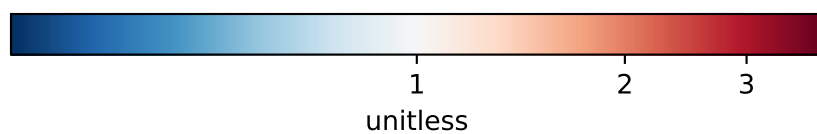
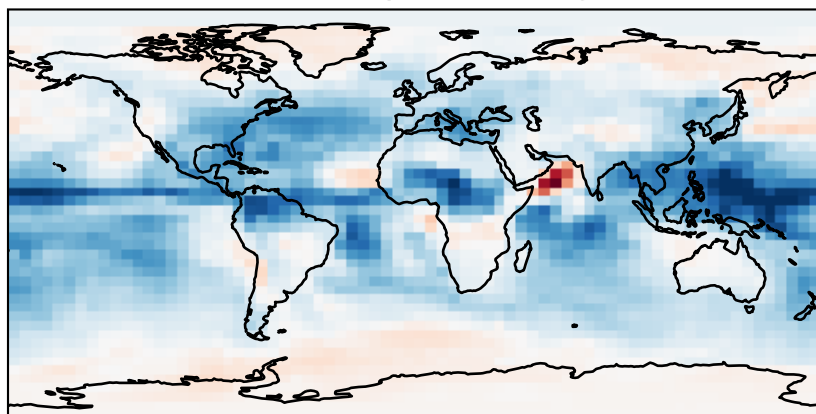
Difference  
Dev - Ref, Dynamic Range



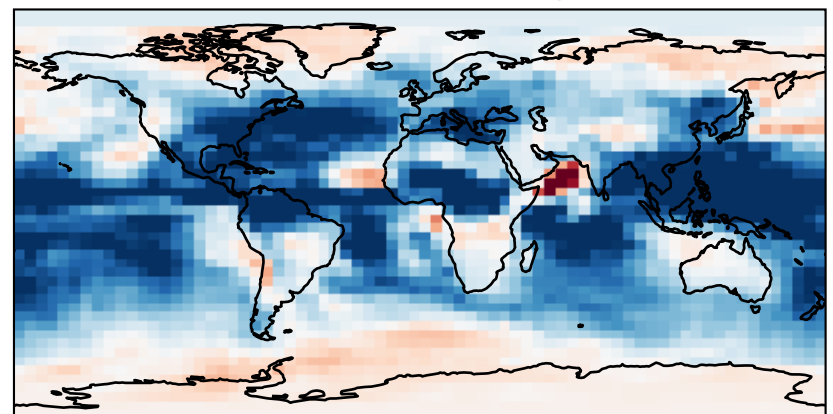
Difference  
Dev - Ref, Restricted Range [5%,95%]



Ratio  
Dev/Ref, Dynamic Range



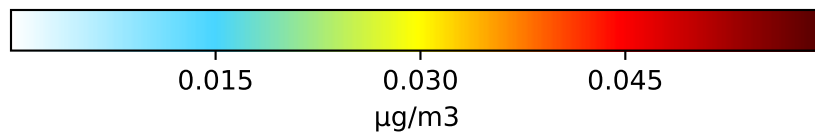
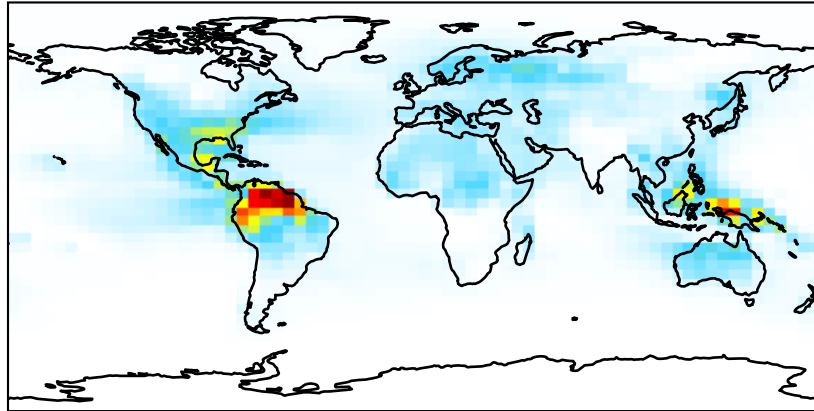
Ratio  
Dev/Ref, Fixed Range



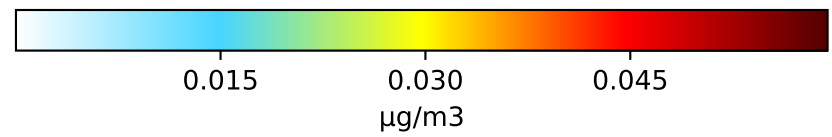
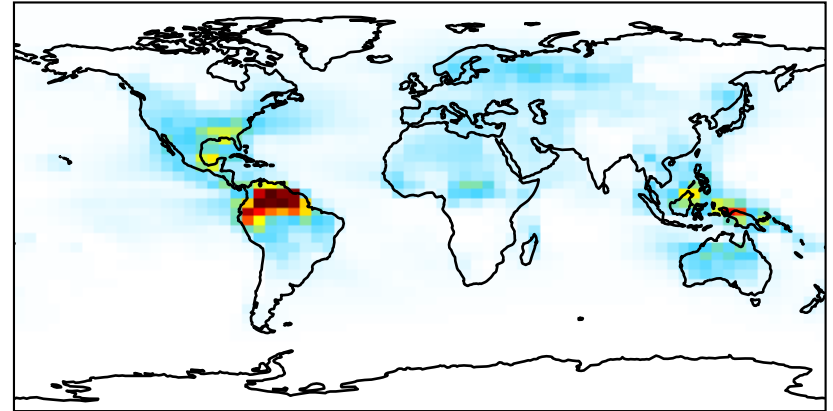


# SpeciesConcVV\_TSOG0

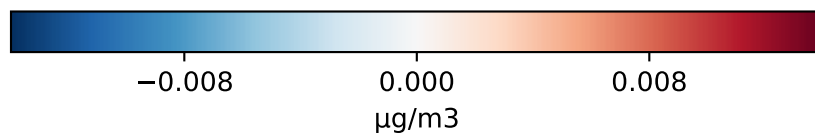
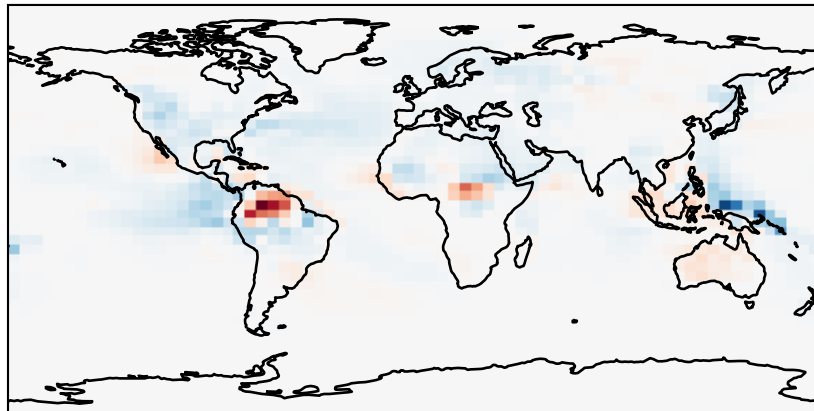
GCC\_14.2.0\_MERRA2 (Ref)  
4.0x5.0



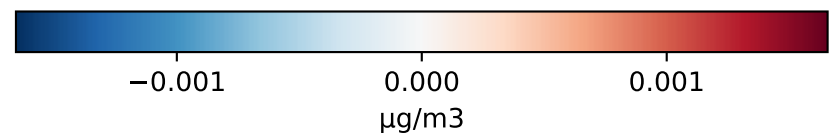
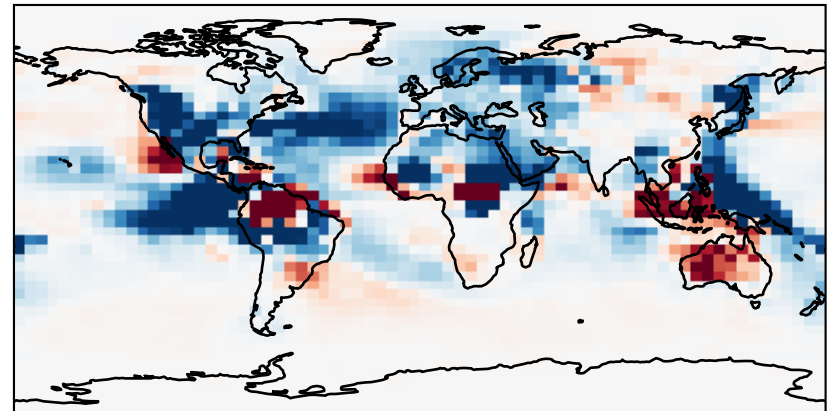
GCC\_14.2.0\_GEOS-IT (Dev)  
4.0x5.0



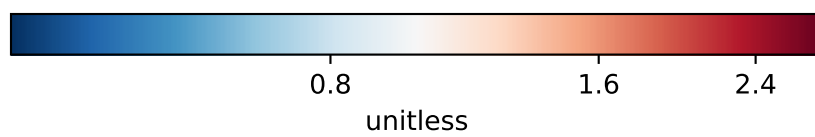
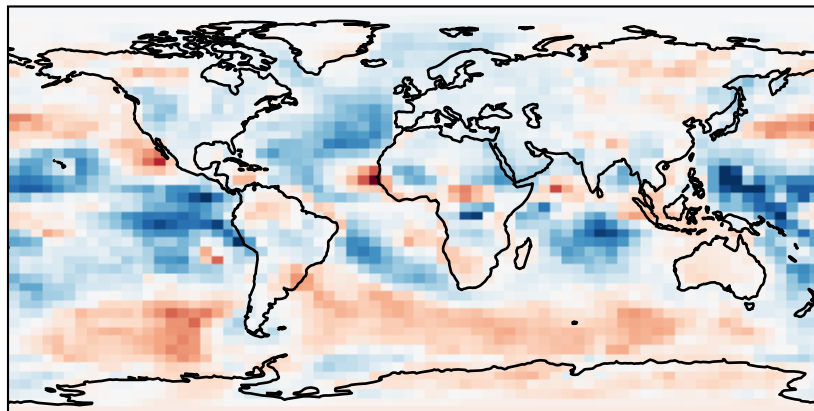
Difference  
Dev - Ref, Dynamic Range



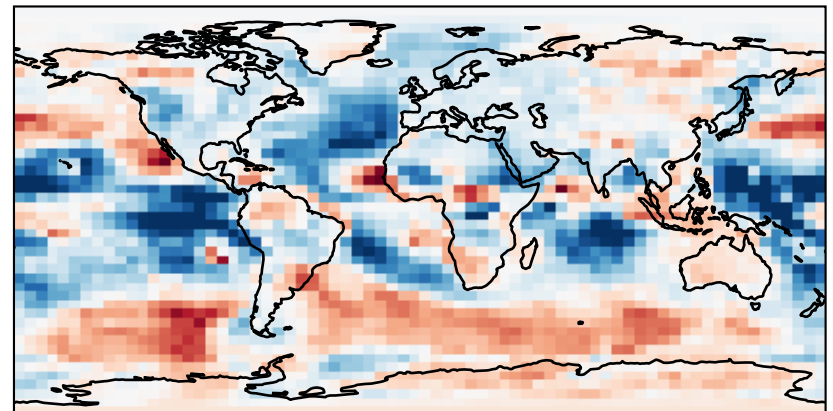
Difference  
Dev - Ref, Restricted Range [5%,95%]



Ratio  
Dev/Ref, Dynamic Range

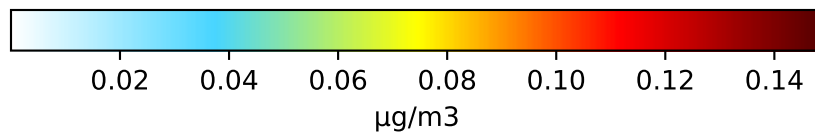
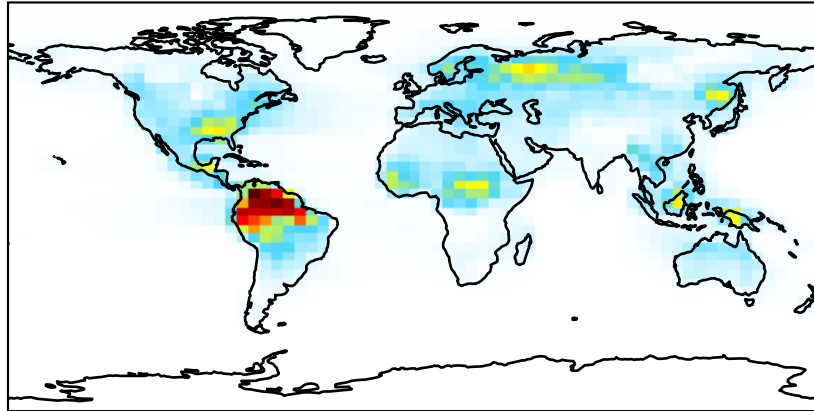


Ratio  
Dev/Ref, Fixed Range

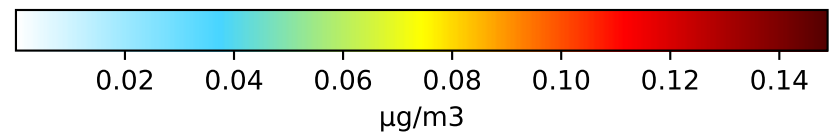
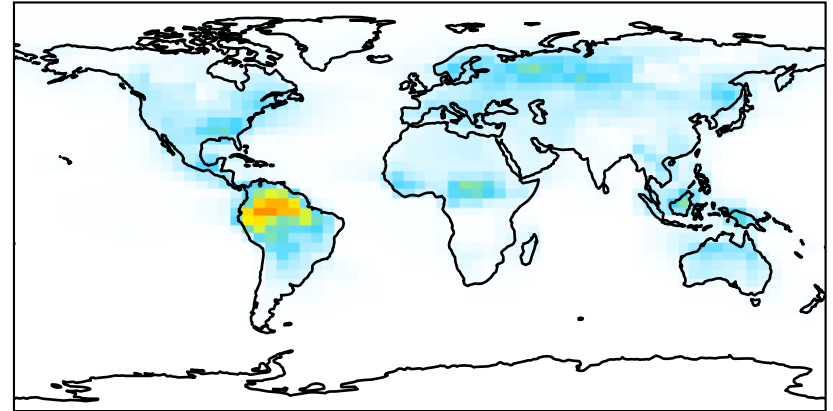


# SpeciesConcVV\_TSOG1

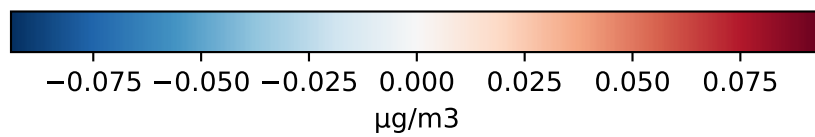
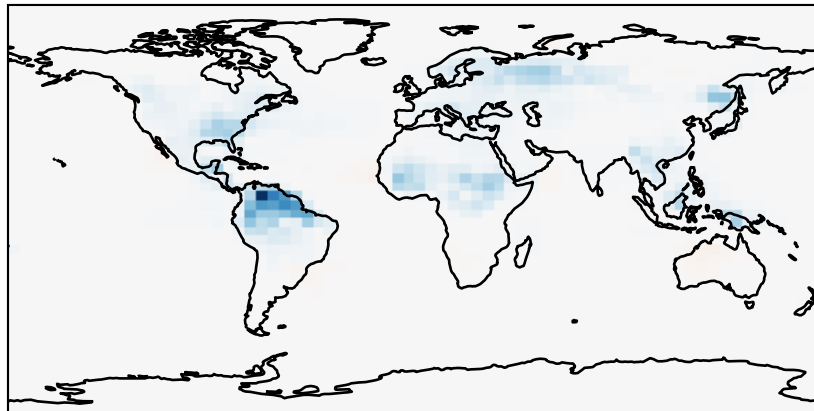
GCC\_14.2.0\_MERRA2 (Ref)  
4.0x5.0



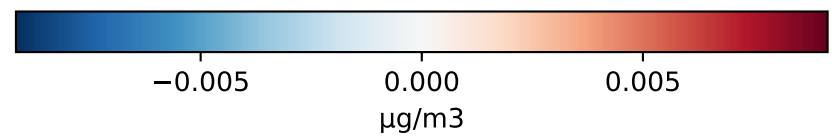
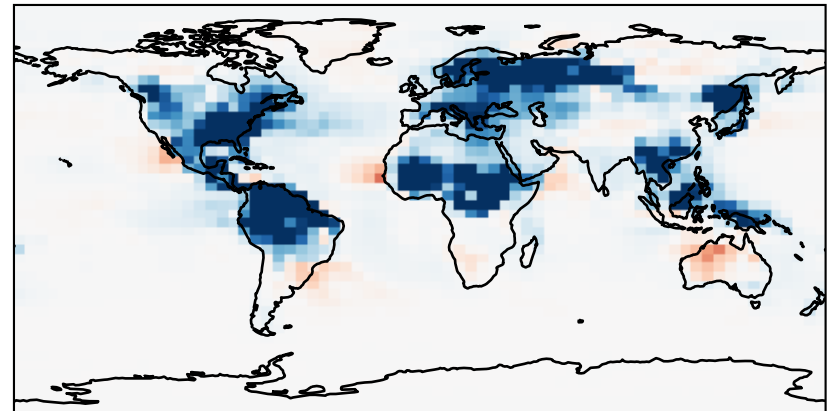
GCC\_14.2.0\_GEOS-IT (Dev)  
4.0x5.0



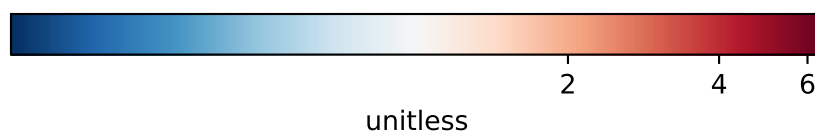
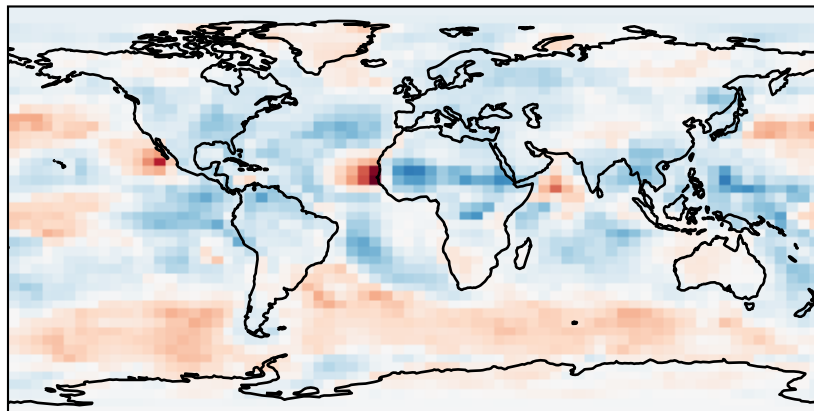
Difference  
Dev - Ref, Dynamic Range



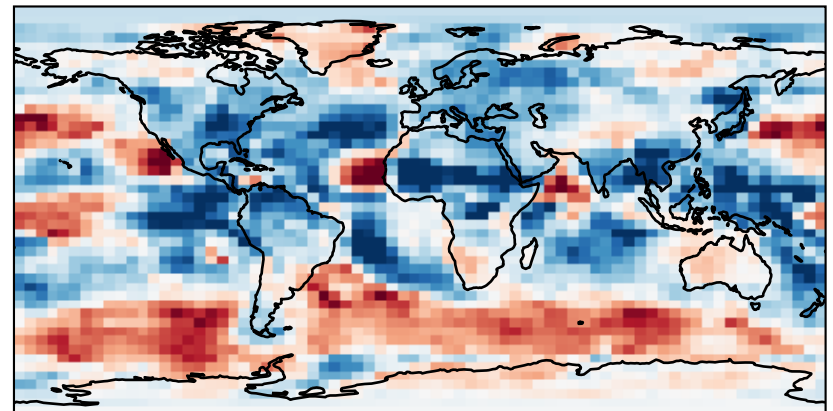
Difference  
Dev - Ref, Restricted Range [5%,95%]



Ratio  
Dev/Ref, Dynamic Range

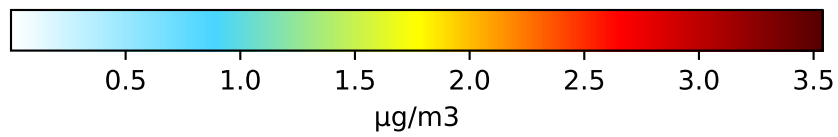
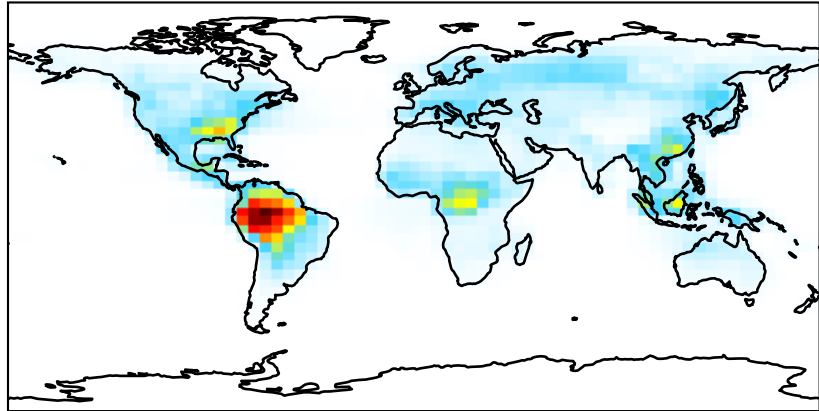


Ratio  
Dev/Ref, Fixed Range

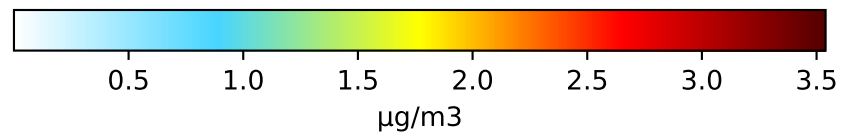
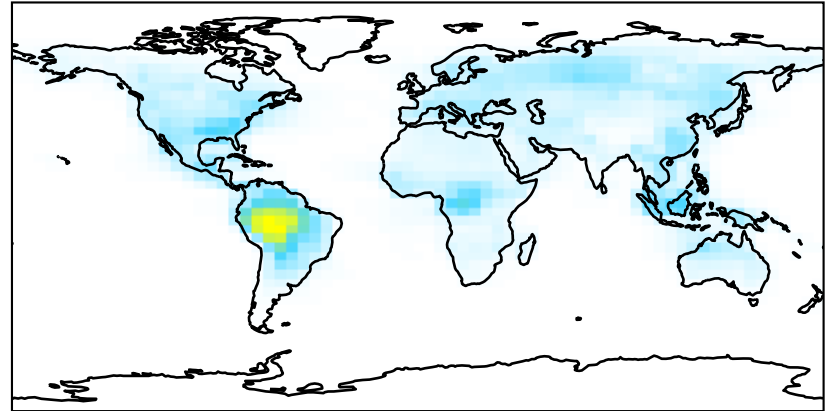


# SpeciesConcVV\_TSOG2

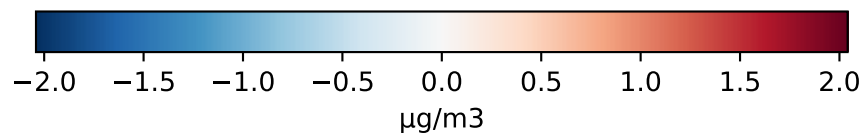
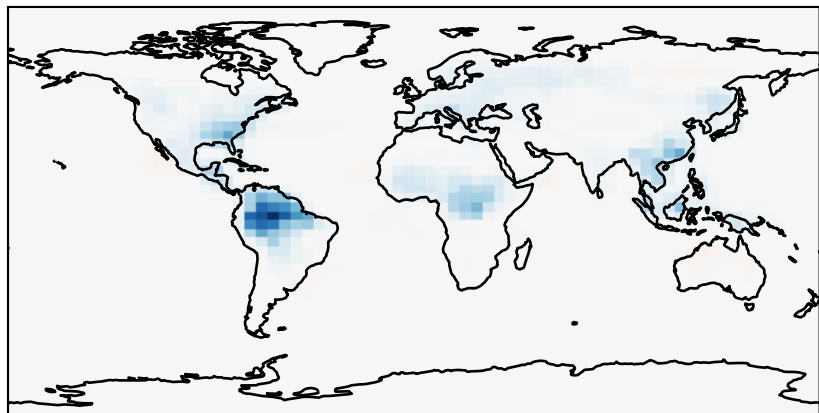
GCC\_14.2.0\_MERRA2 (Ref)  
4.0x5.0



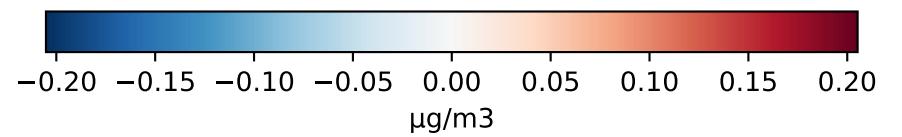
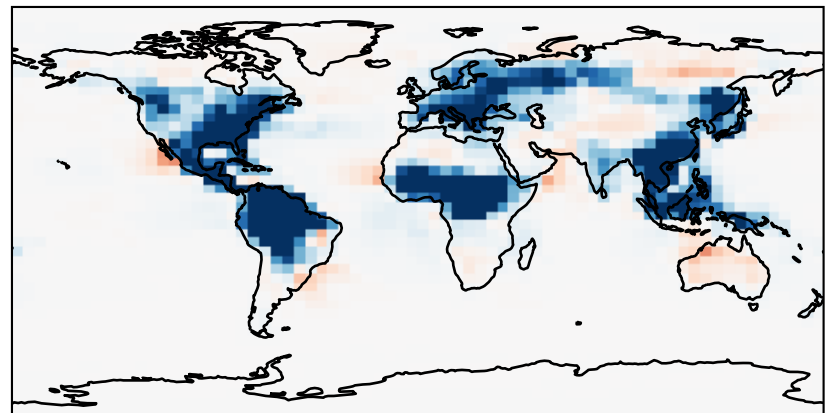
GCC\_14.2.0\_GEOS-IT (Dev)  
4.0x5.0



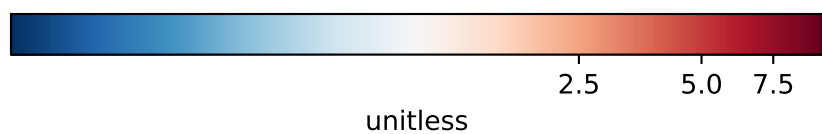
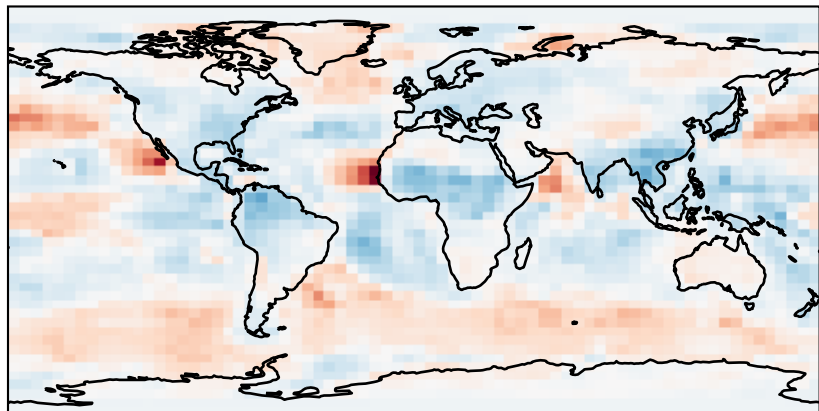
Difference  
Dev - Ref, Dynamic Range



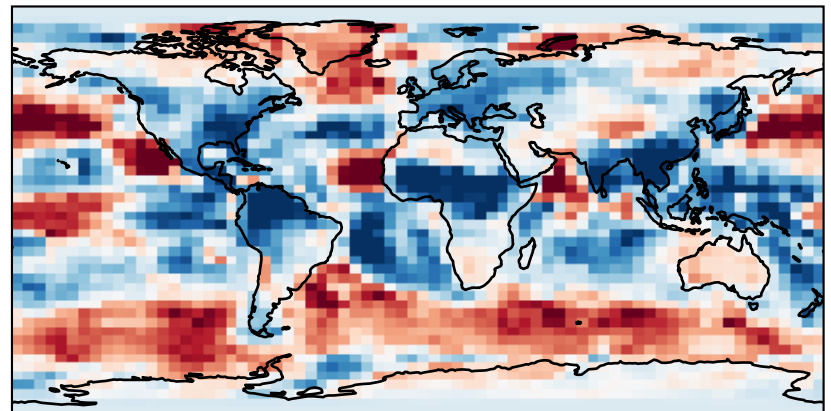
Difference  
Dev - Ref, Restricted Range [5%,95%]



Ratio  
Dev/Ref, Dynamic Range

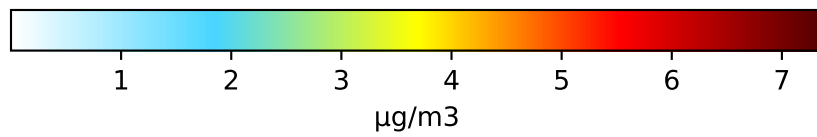
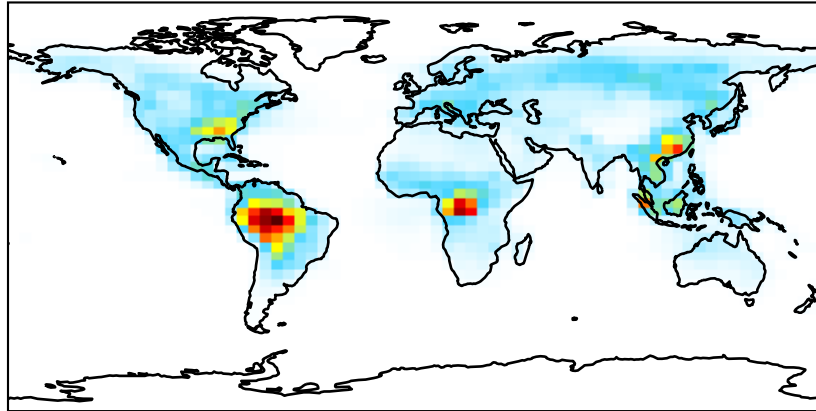


Ratio  
Dev/Ref, Fixed Range

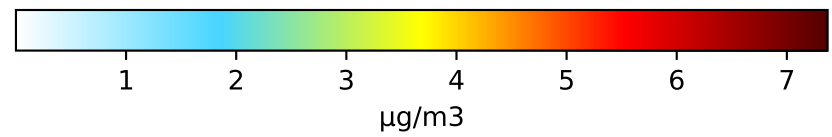
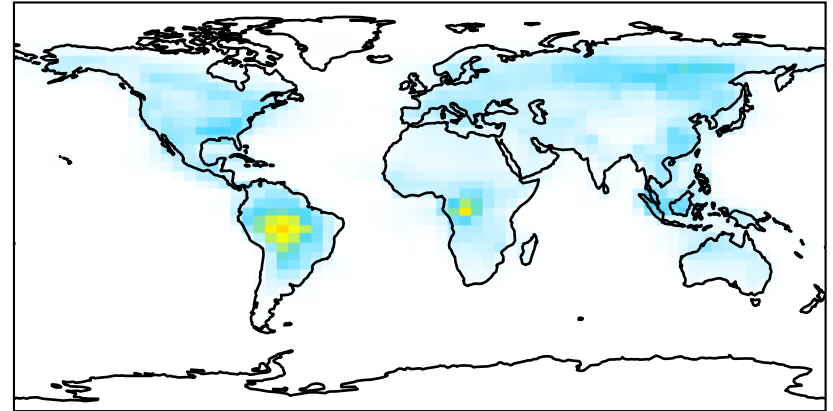


# SpeciesConcVV\_TSOG3

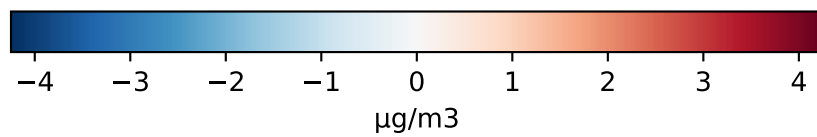
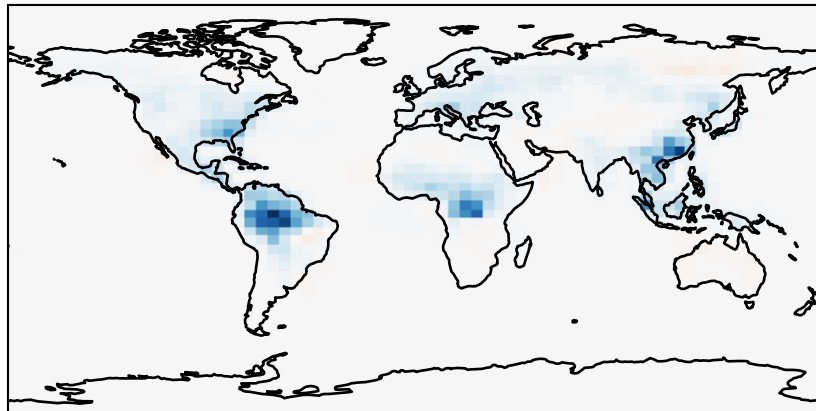
GCC\_14.2.0\_MERRA2 (Ref)  
4.0x5.0



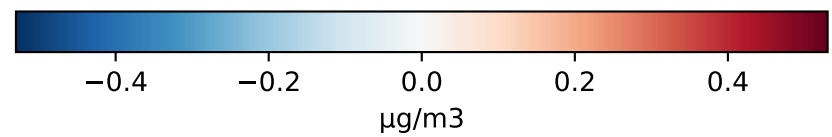
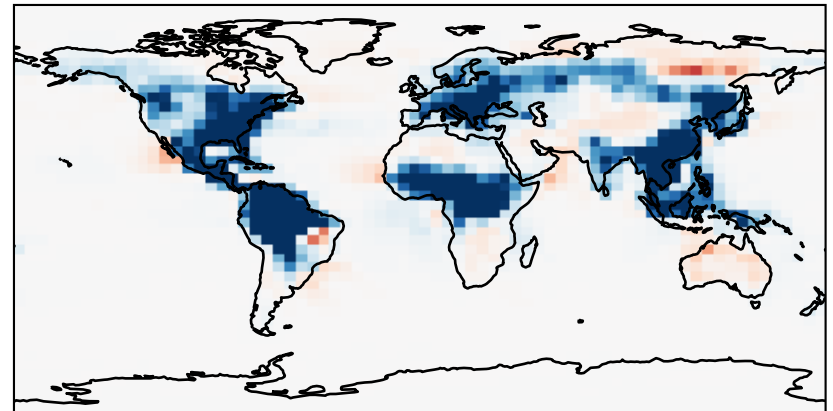
GCC\_14.2.0\_GEOS-IT (Dev)  
4.0x5.0



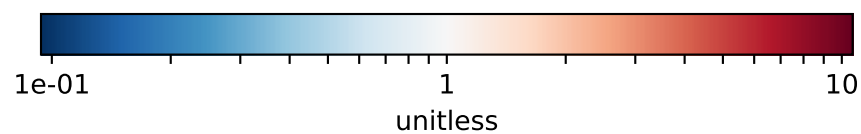
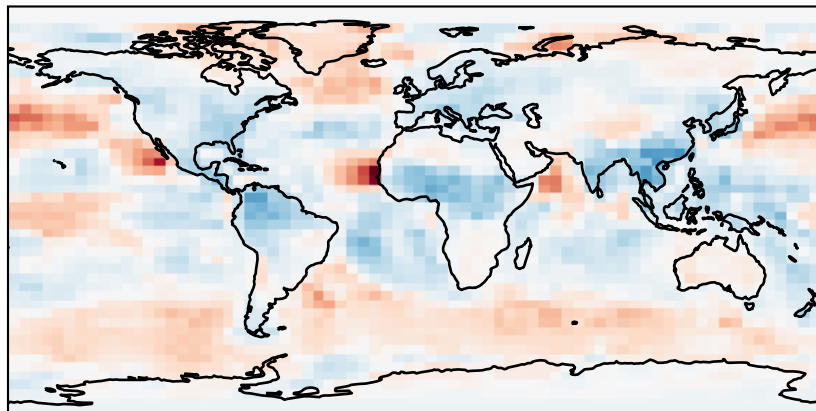
Difference  
Dev - Ref, Dynamic Range



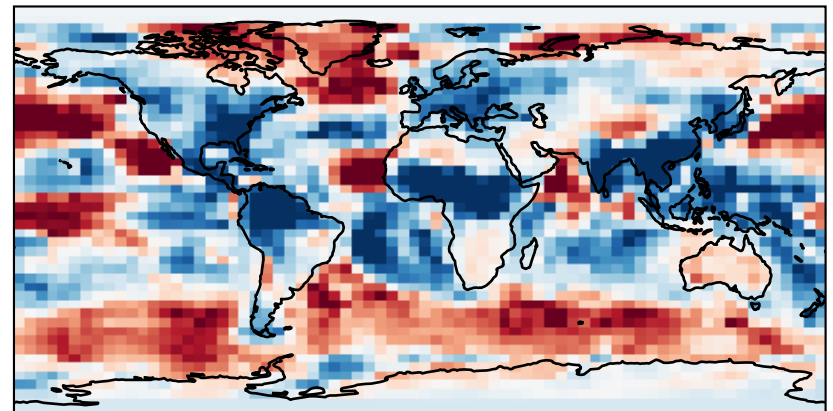
Difference  
Dev - Ref, Restricted Range [5%,95%]



Ratio  
Dev/Ref, Dynamic Range

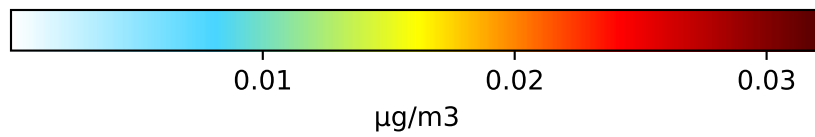
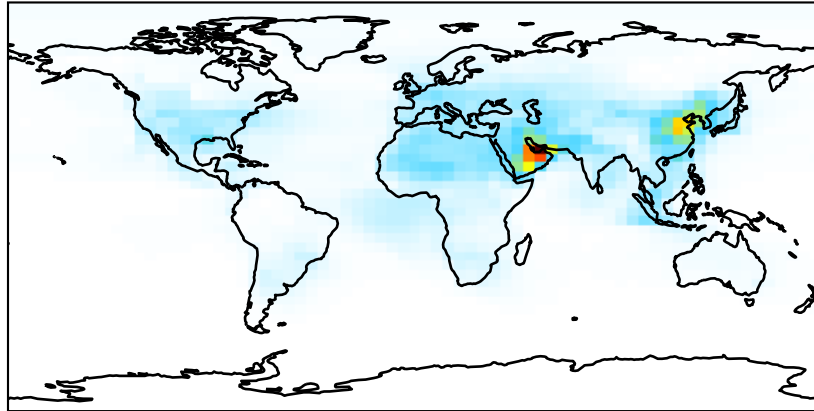


Ratio  
Dev/Ref, Fixed Range

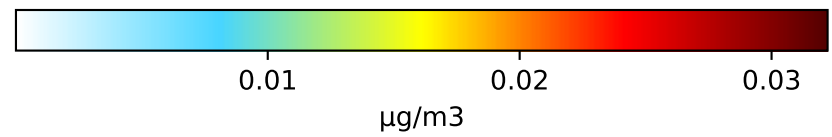
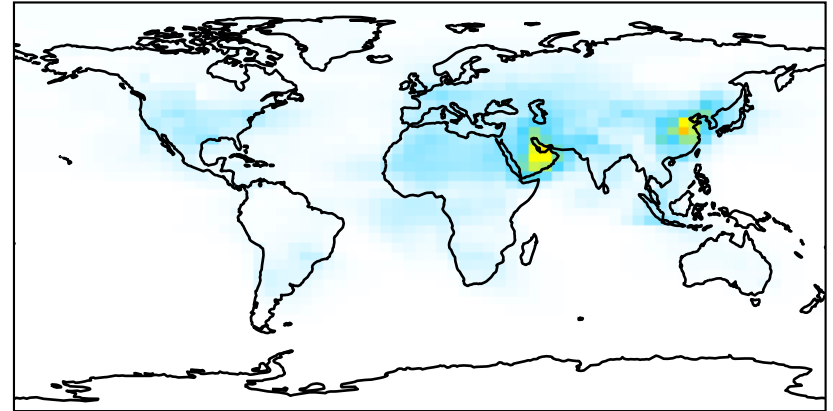


# SpeciesConcVV\_ASOG1

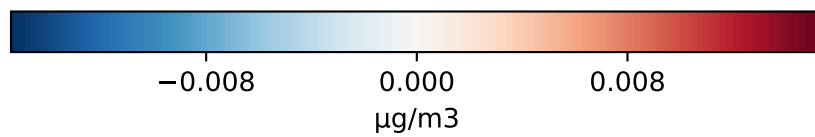
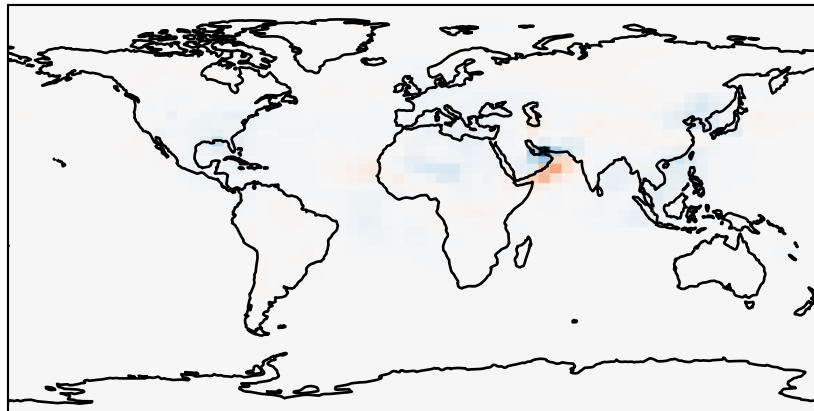
GCC\_14.2.0\_MERRA2 (Ref)  
4.0x5.0



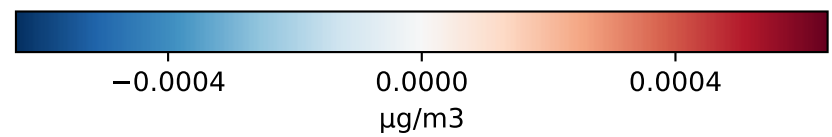
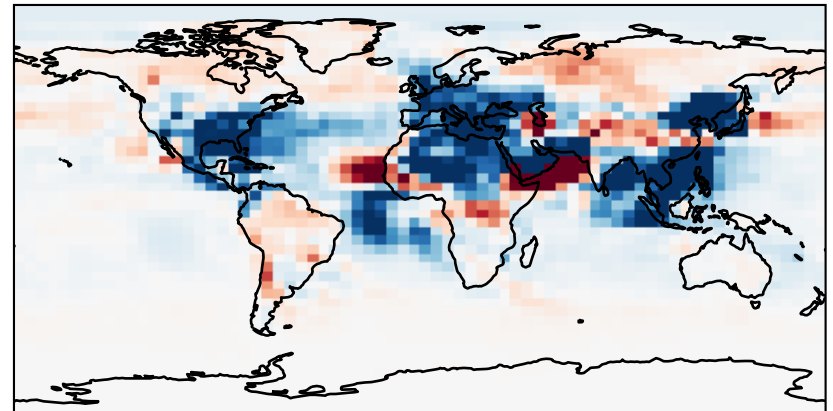
GCC\_14.2.0\_GEOS-IT (Dev)  
4.0x5.0



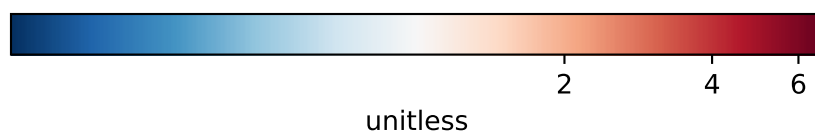
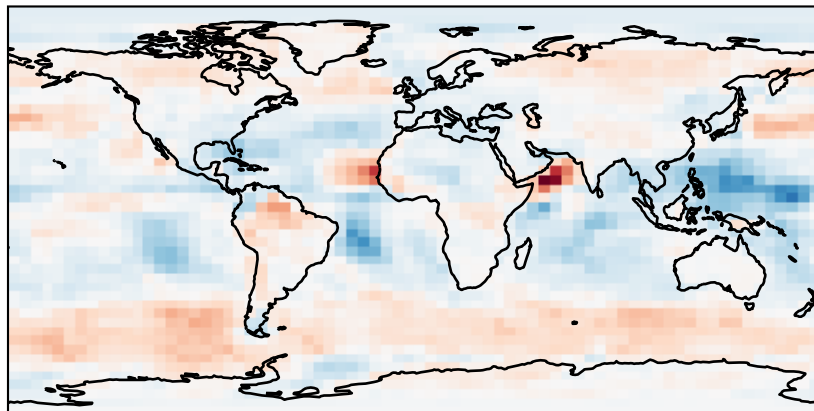
Difference  
Dev - Ref, Dynamic Range



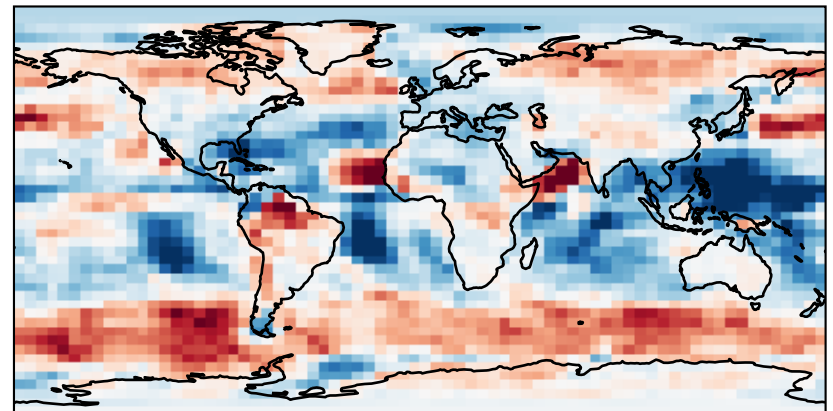
Difference  
Dev - Ref, Restricted Range [5%,95%]



Ratio  
Dev/Ref, Dynamic Range

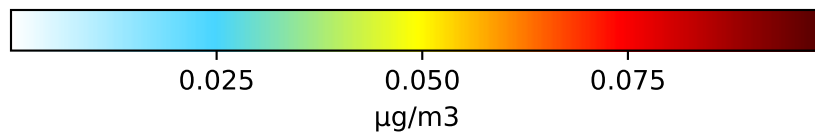
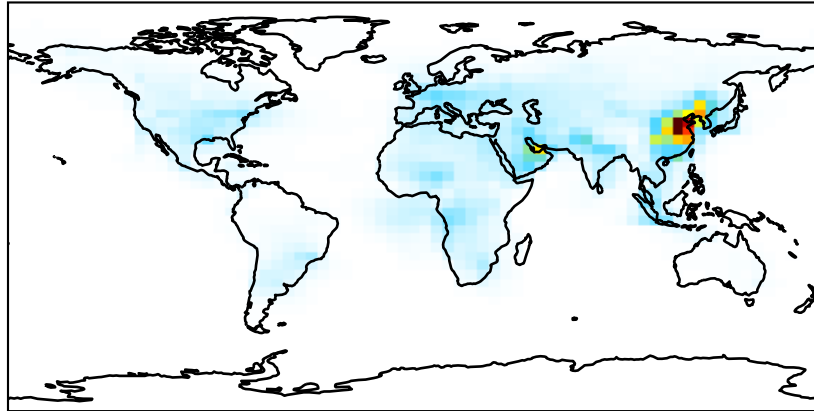


Ratio  
Dev/Ref, Fixed Range

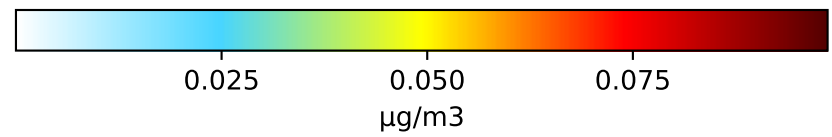
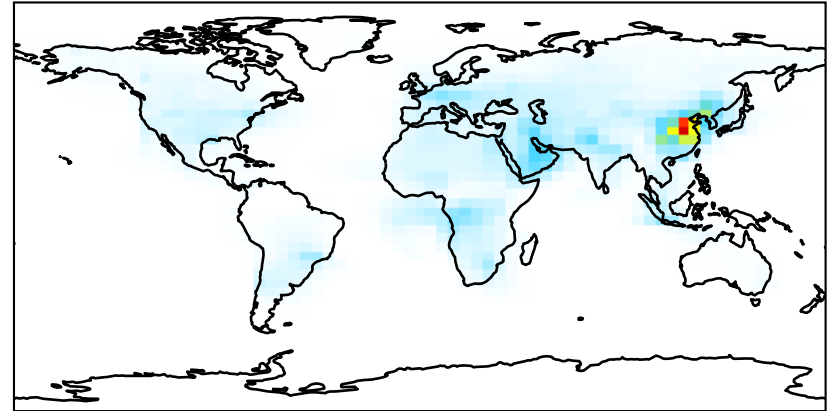


# SpeciesConcVV\_ASOG2

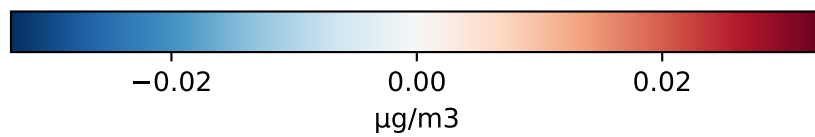
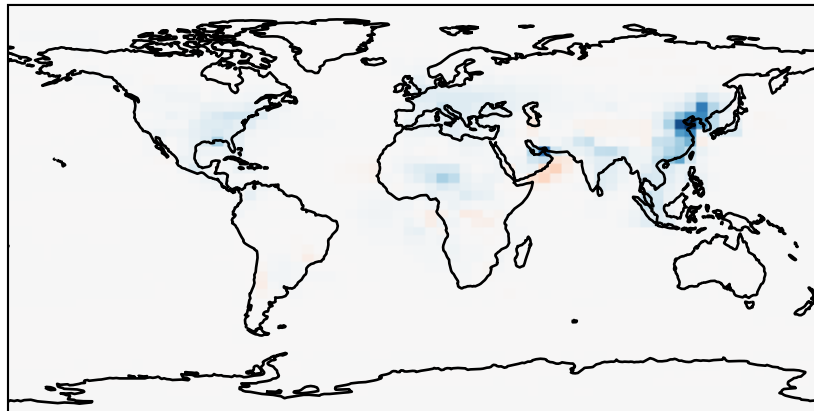
GCC\_14.2.0\_MERRA2 (Ref)  
4.0x5.0



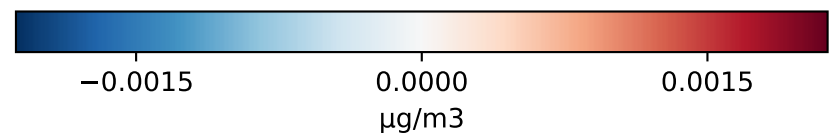
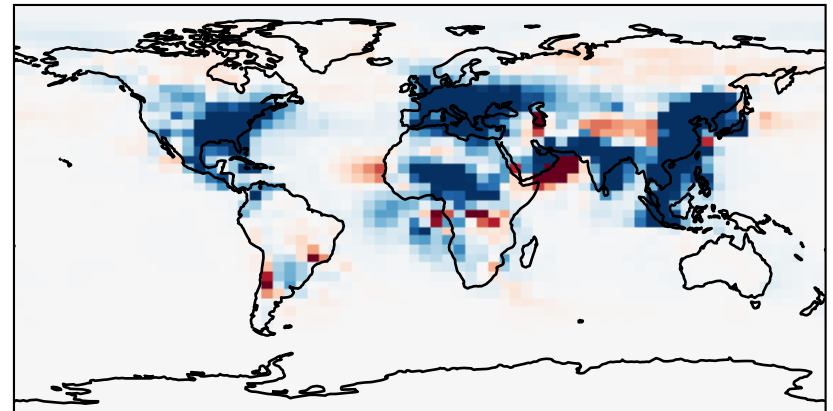
GCC\_14.2.0\_GEOS-IT (Dev)  
4.0x5.0



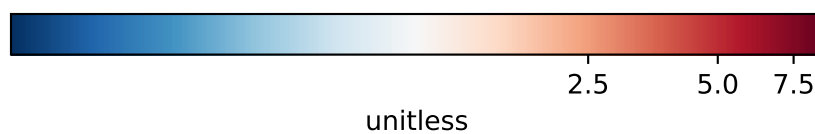
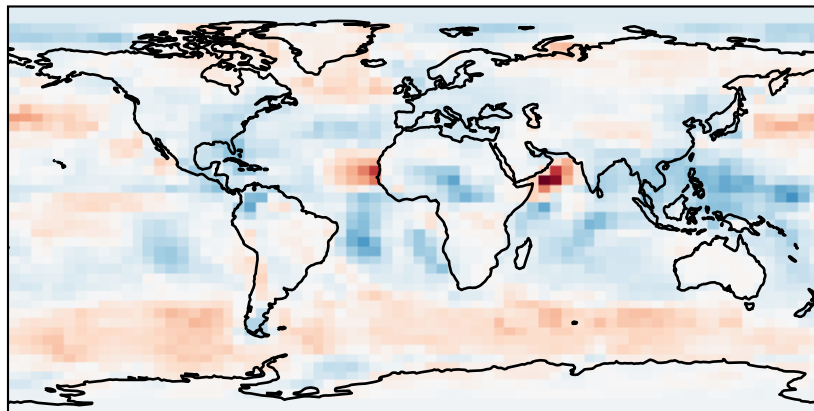
Difference  
Dev - Ref, Dynamic Range



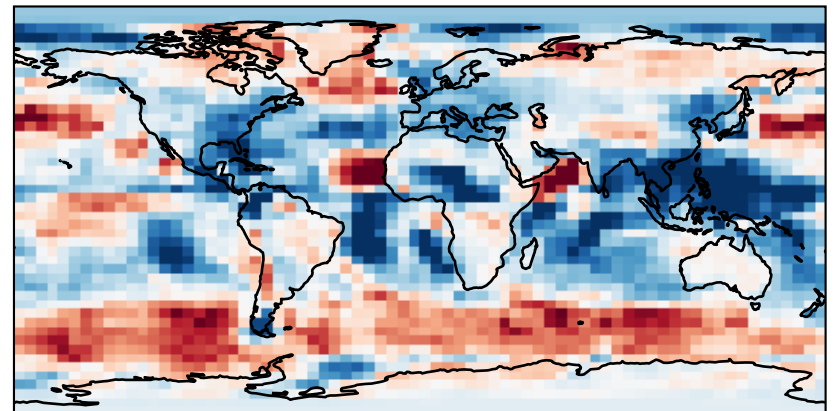
Difference  
Dev - Ref, Restricted Range [5%,95%]



Ratio  
Dev/Ref, Dynamic Range

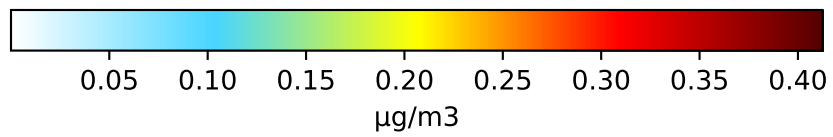
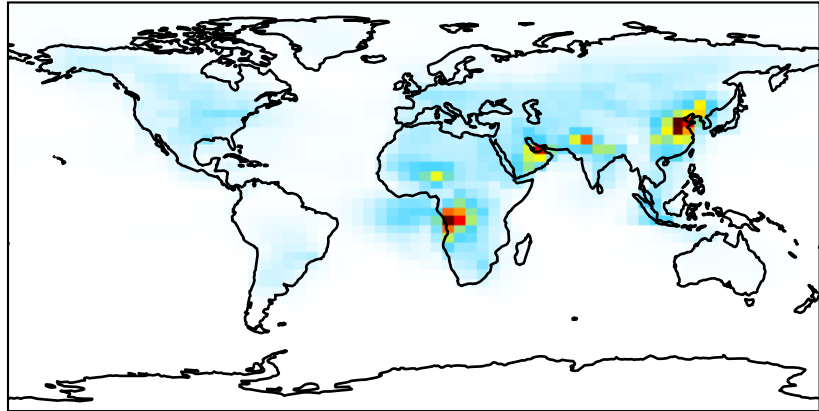


Ratio  
Dev/Ref, Fixed Range

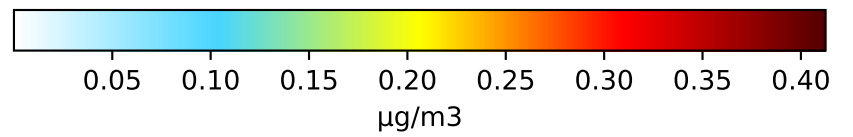
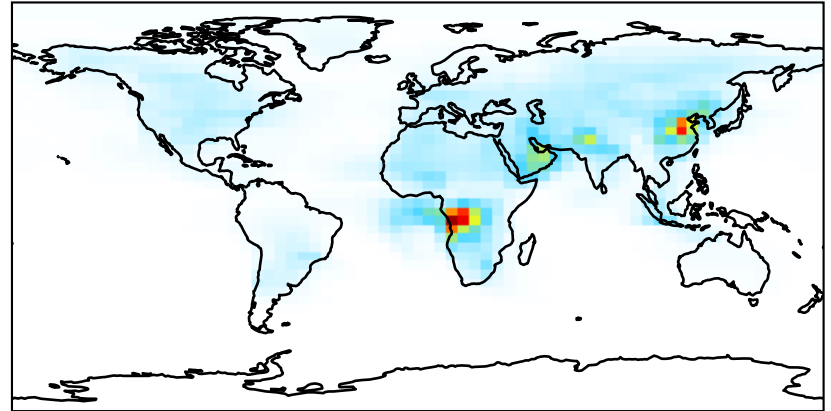


# SpeciesConcVV\_ASOG3

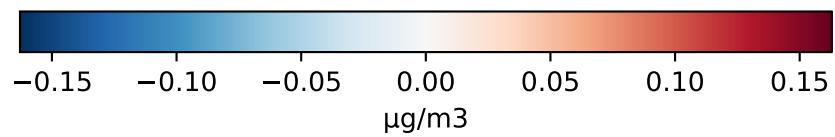
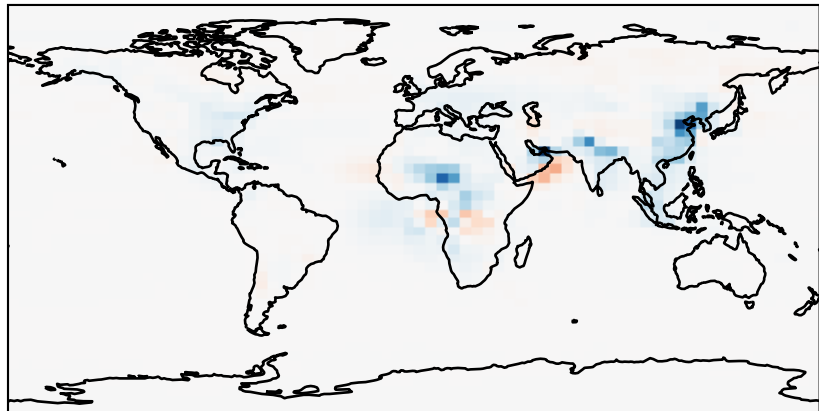
GCC\_14.2.0\_MERRA2 (Ref)  
4.0x5.0



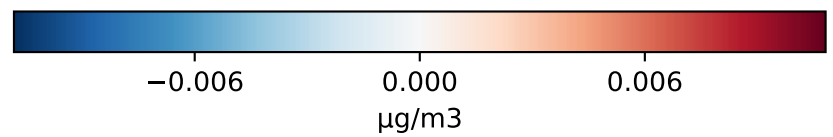
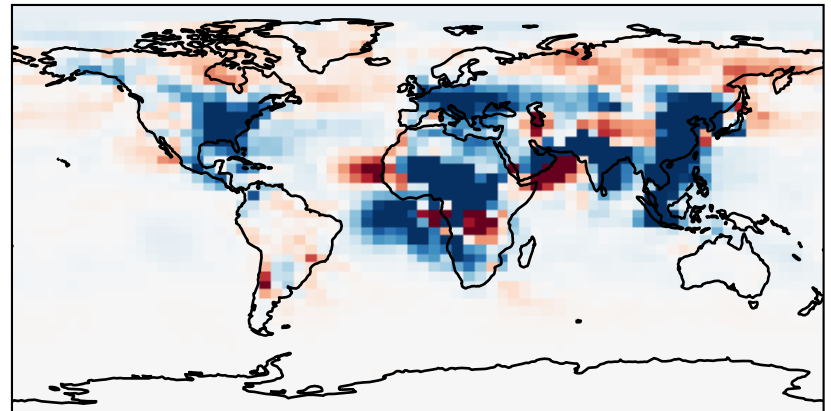
GCC\_14.2.0\_GEOS-IT (Dev)  
4.0x5.0



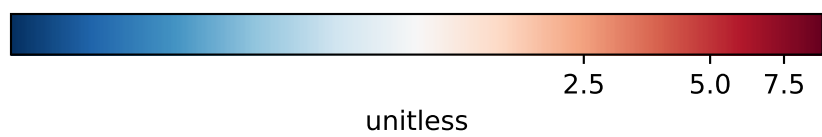
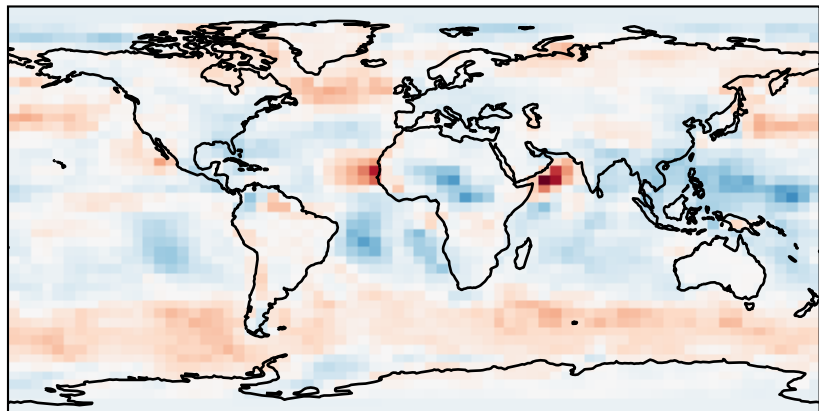
Difference  
Dev - Ref, Dynamic Range



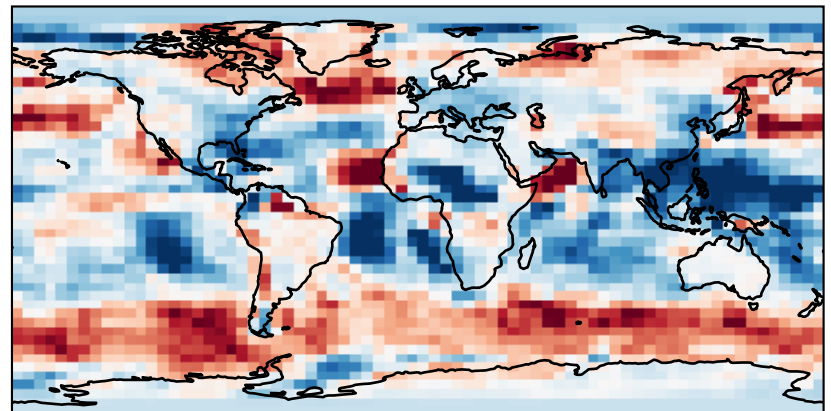
Difference  
Dev - Ref, Restricted Range [5%,95%]



Ratio  
Dev/Ref, Dynamic Range

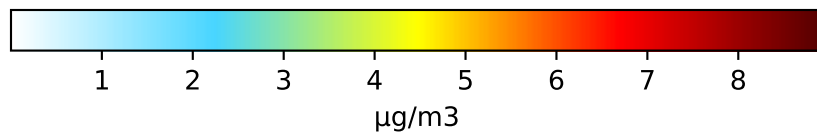
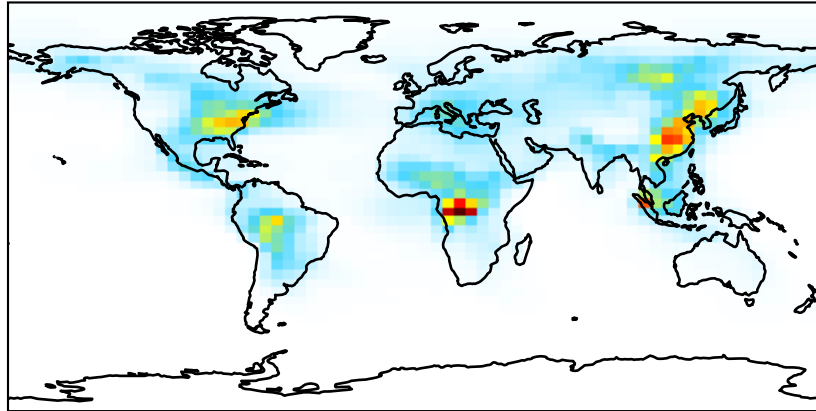


Ratio  
Dev/Ref, Fixed Range

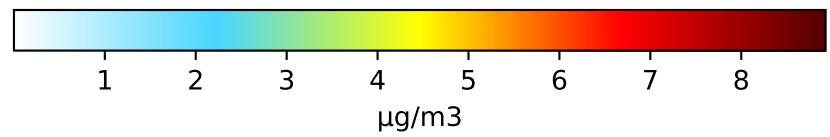
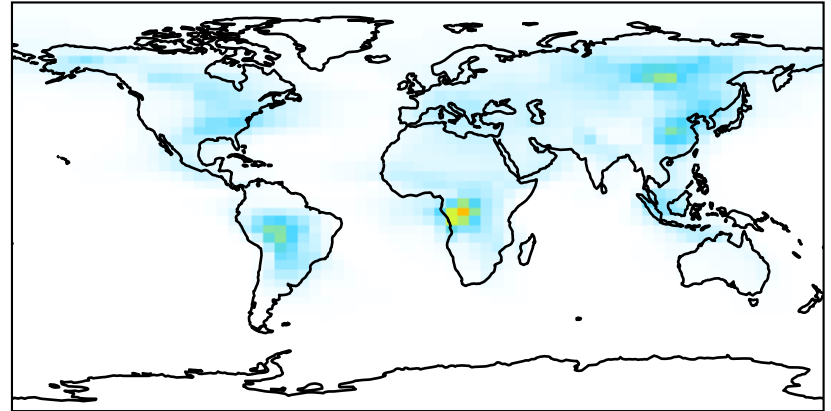


# SpeciesConcVV\_INDIOL

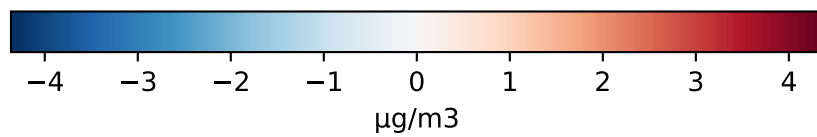
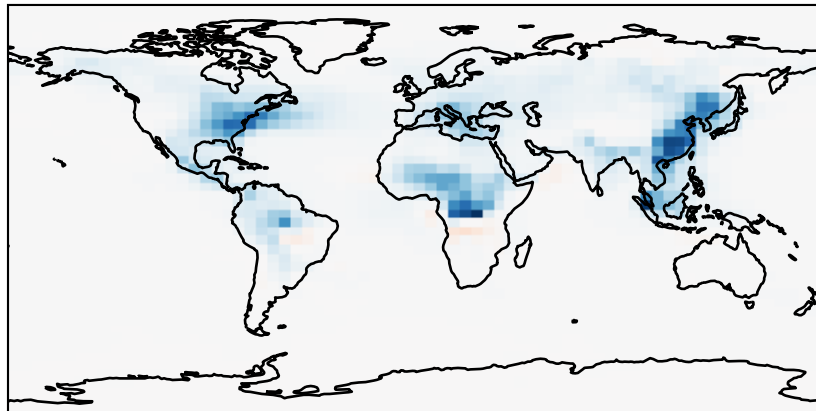
GCC\_14.2.0\_MERRA2 (Ref)  
4.0x5.0



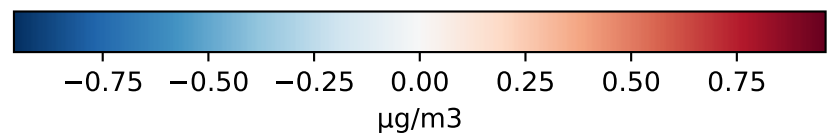
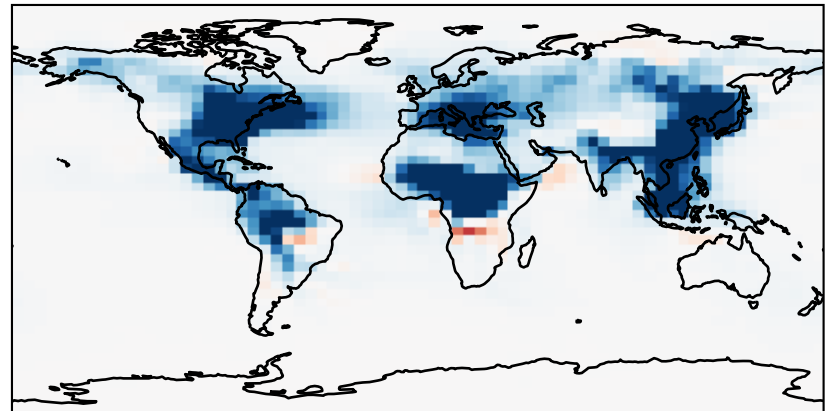
GCC\_14.2.0\_GEOS-IT (Dev)  
4.0x5.0



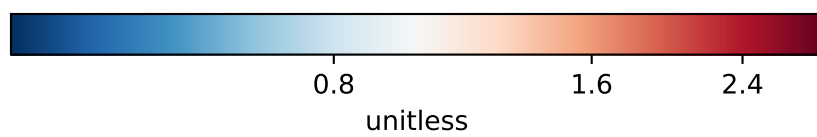
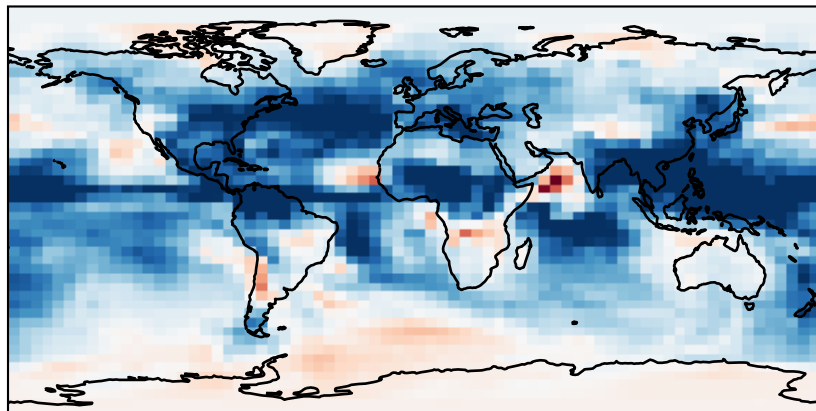
Difference  
Dev - Ref, Dynamic Range



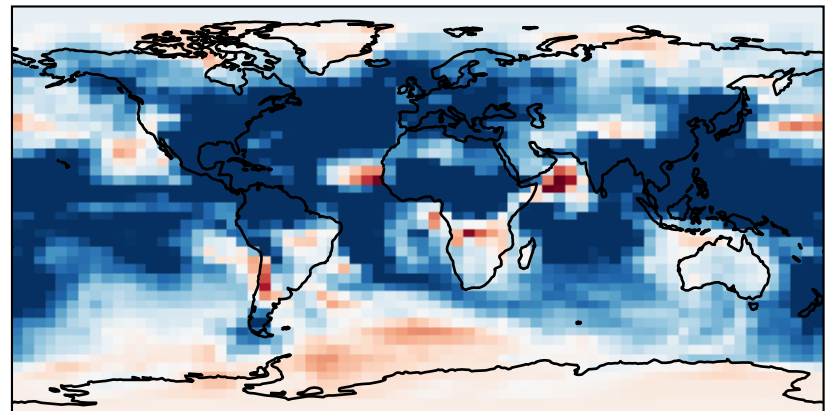
Difference  
Dev - Ref, Restricted Range [5%,95%]



Ratio  
Dev/Ref, Dynamic Range



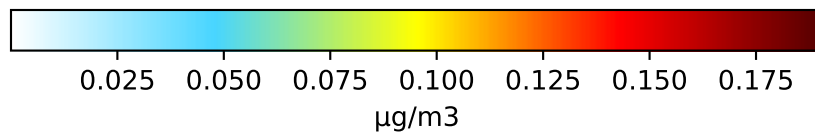
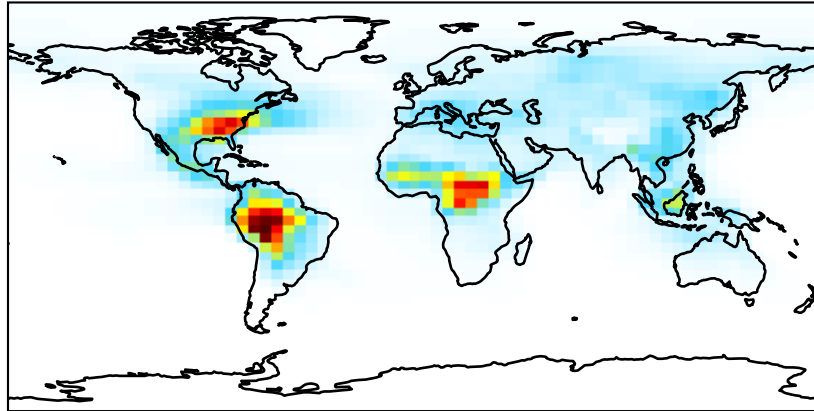
Ratio  
Dev/Ref, Fixed Range



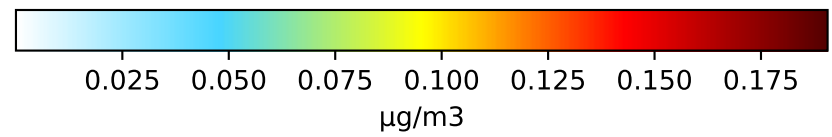
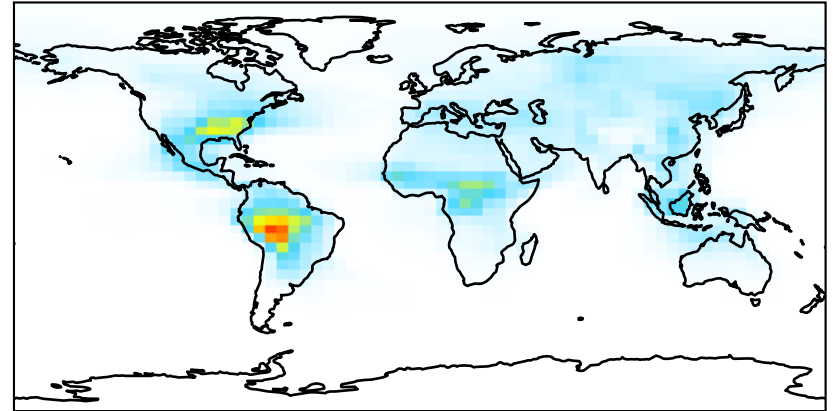


# SpeciesConcVW\_LVOCOA

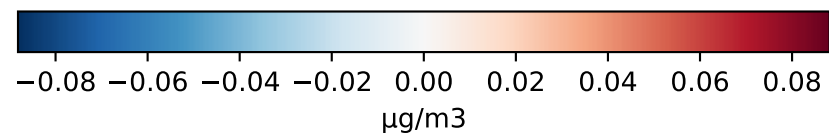
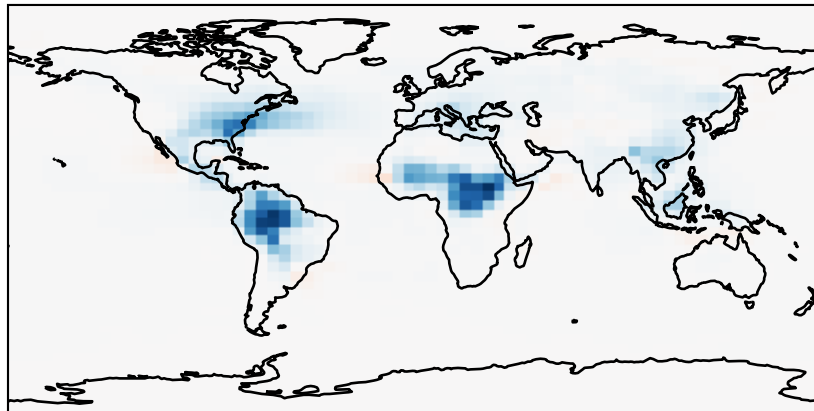
GCC\_14.2.0\_MERRA2 (Ref)  
4.0x5.0



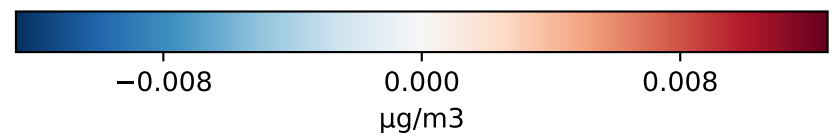
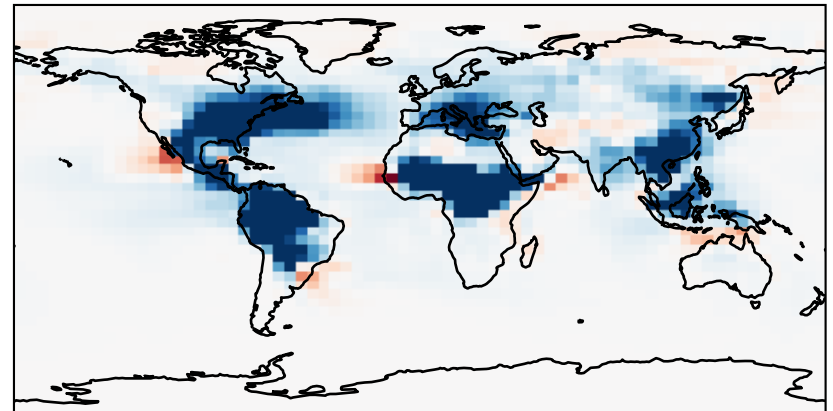
GCC\_14.2.0\_GEOS-IT (Dev)  
4.0x5.0



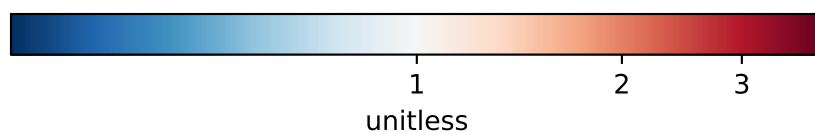
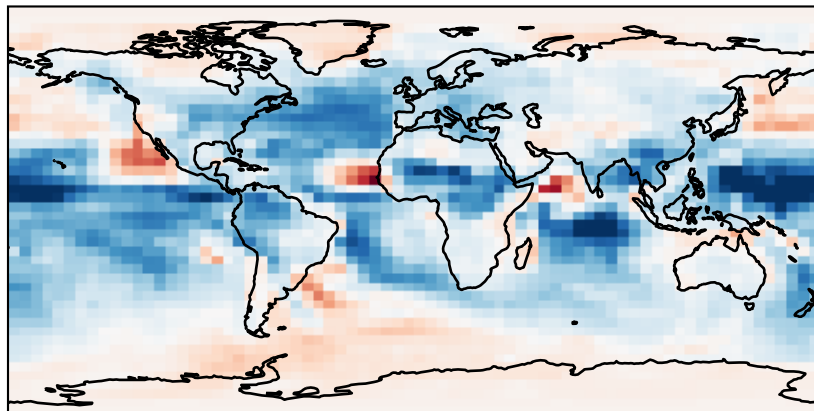
Difference  
Dev - Ref, Dynamic Range



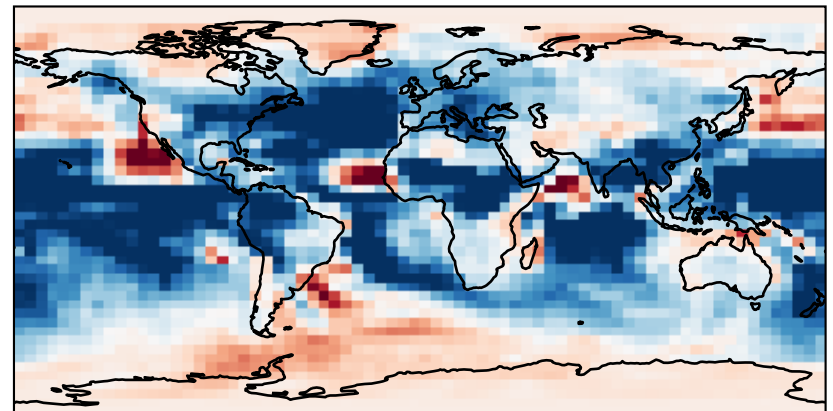
Difference  
Dev - Ref, Restricted Range [5%,95%]



Ratio  
Dev/Ref, Dynamic Range

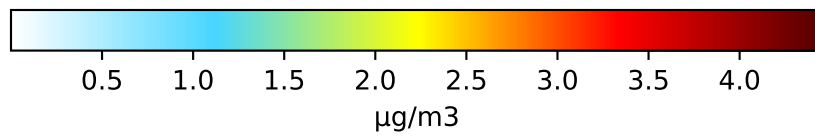
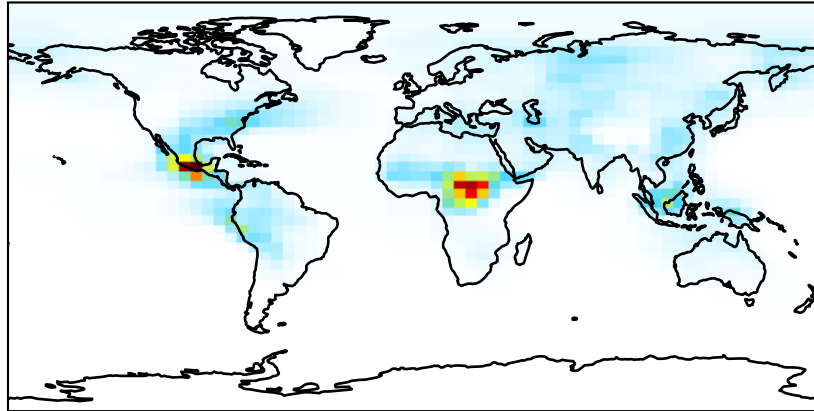


Ratio  
Dev/Ref, Fixed Range

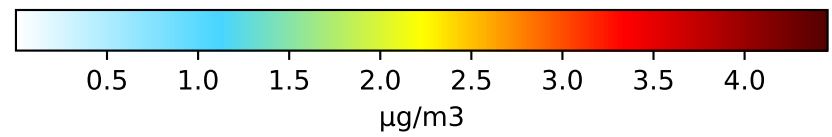
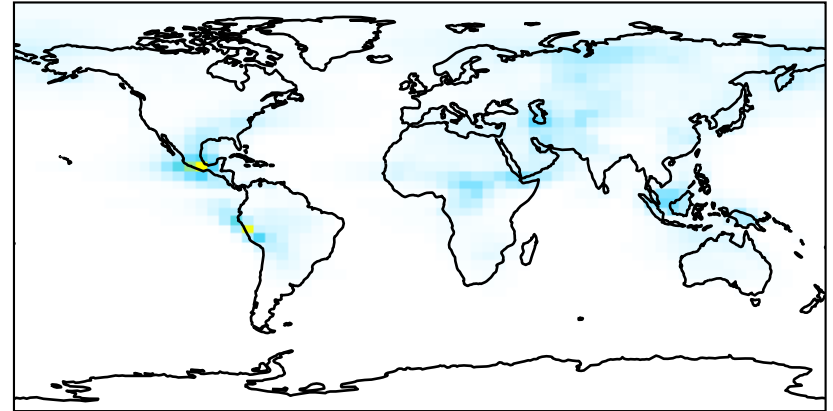


# SpeciesConcVV\_SOAIE

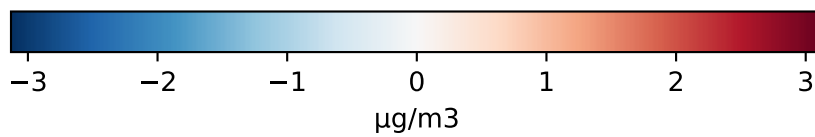
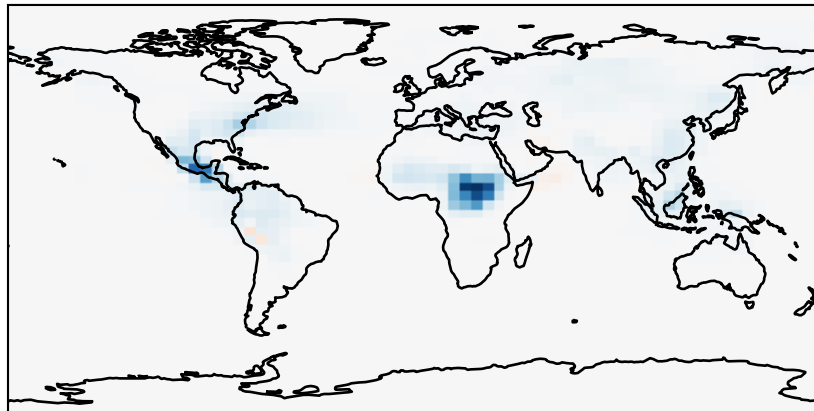
GCC\_14.2.0\_MERRA2 (Ref)  
4.0x5.0



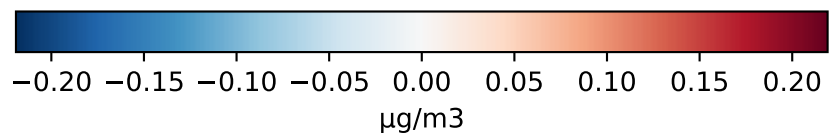
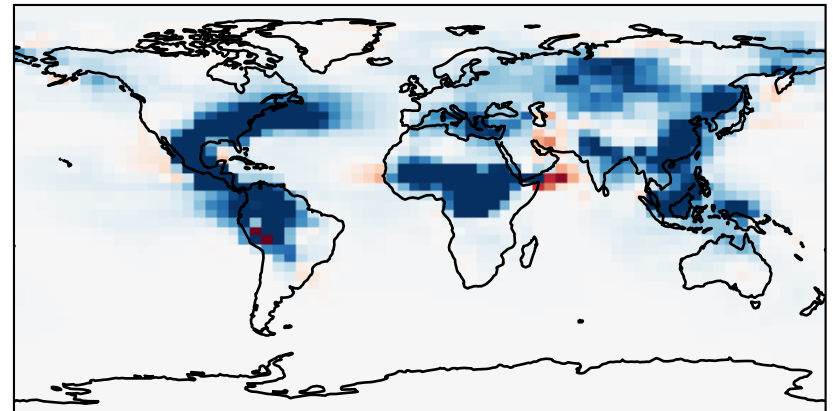
GCC\_14.2.0\_GEOS-IT (Dev)  
4.0x5.0



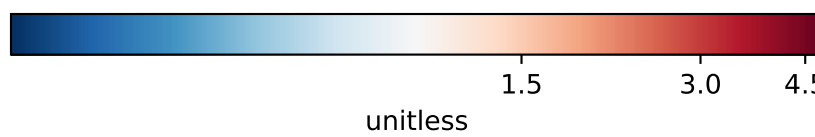
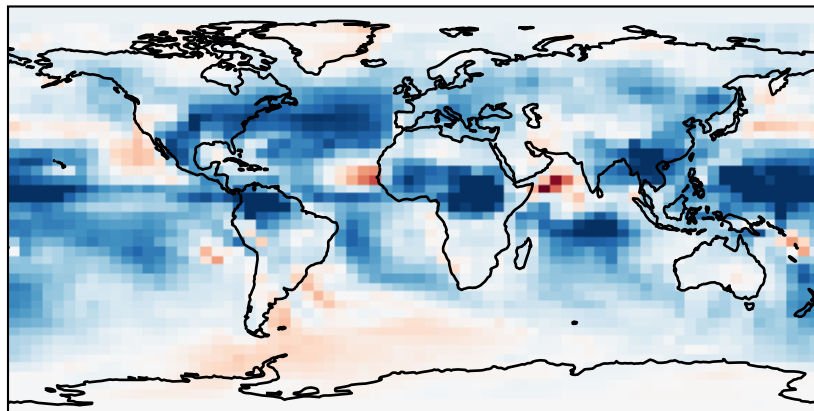
Difference  
Dev - Ref, Dynamic Range



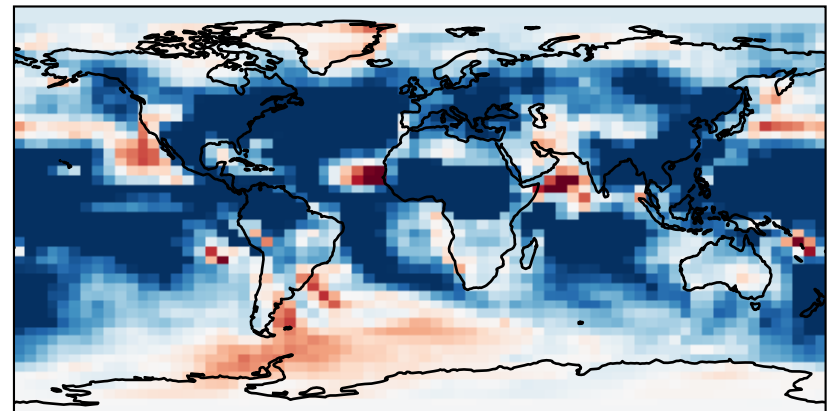
Difference  
Dev - Ref, Restricted Range [5%,95%]



Ratio  
Dev/Ref, Dynamic Range

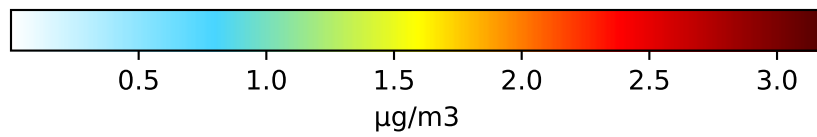
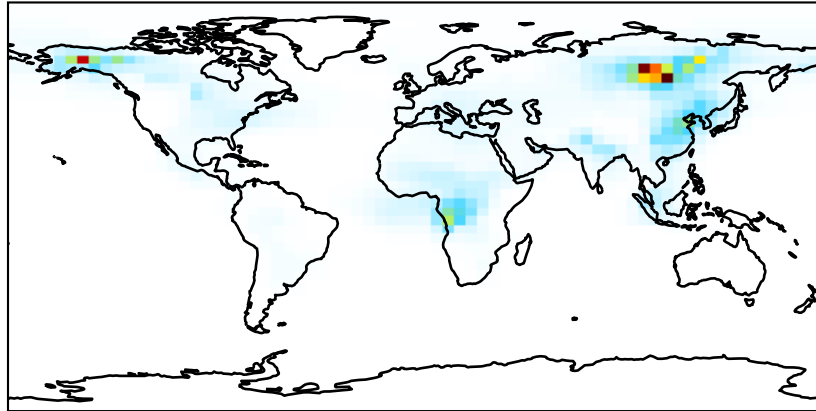


Ratio  
Dev/Ref, Fixed Range

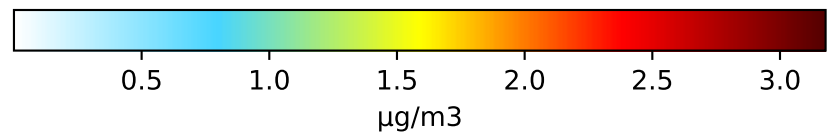
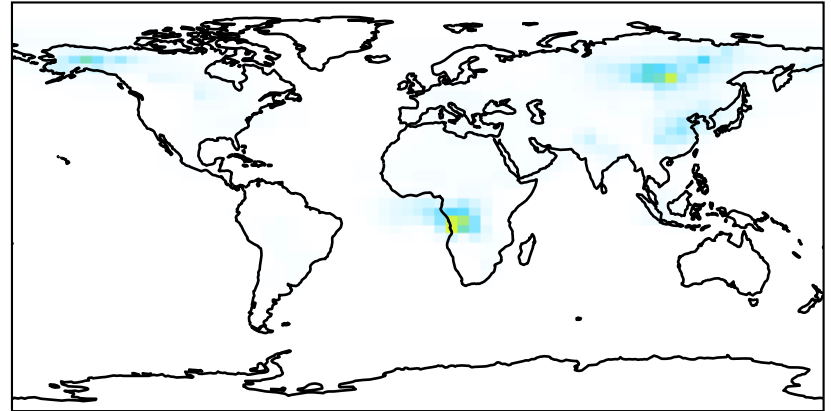


# SpeciesConcVV\_SOAGX

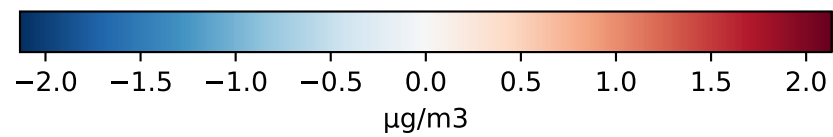
GCC\_14.2.0\_MERRA2 (Ref)  
4.0x5.0



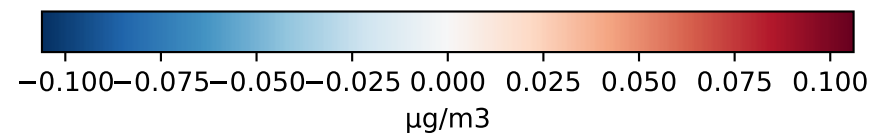
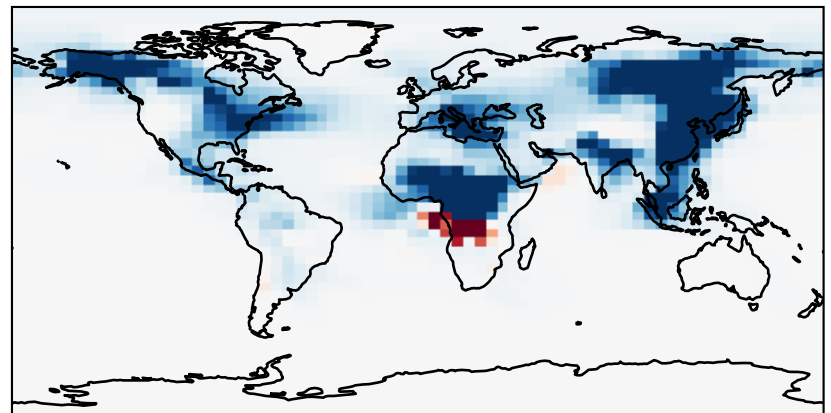
GCC\_14.2.0\_GEOS-IT (Dev)  
4.0x5.0



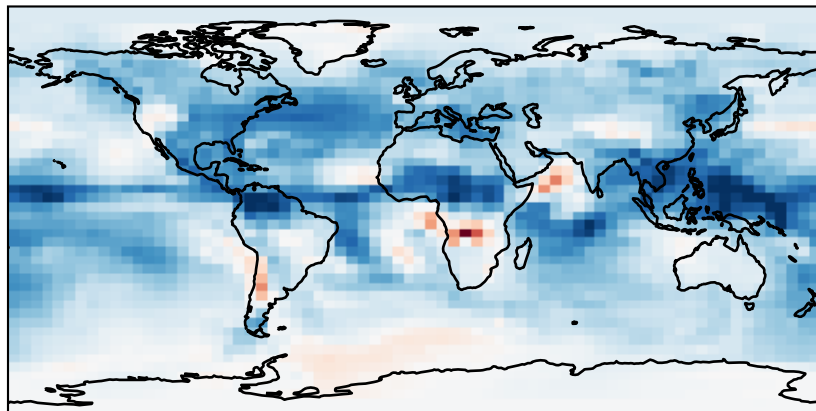
Difference  
Dev - Ref, Dynamic Range



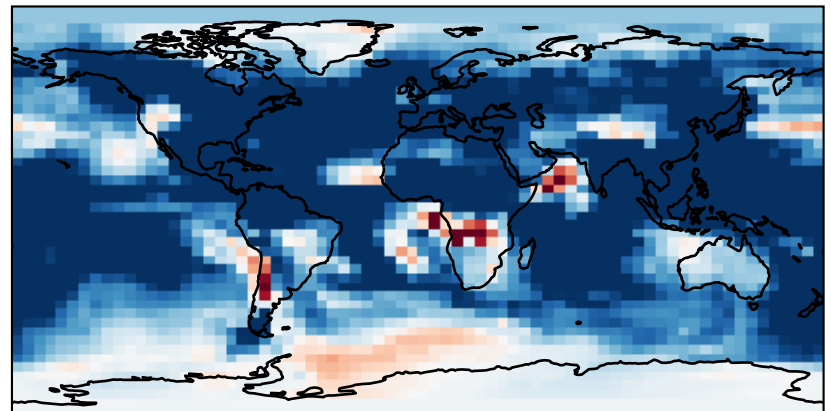
Difference  
Dev - Ref, Restricted Range [5%,95%]



Ratio  
Dev/Ref, Dynamic Range

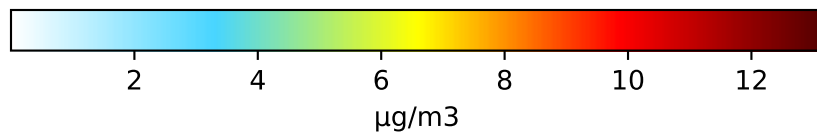
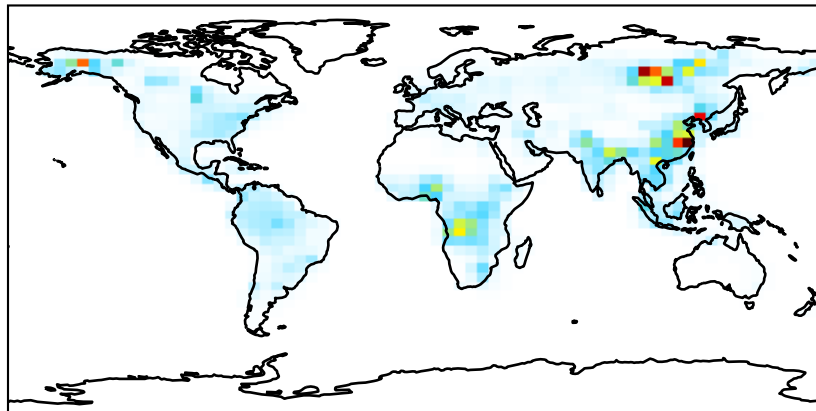


Ratio  
Dev/Ref, Fixed Range

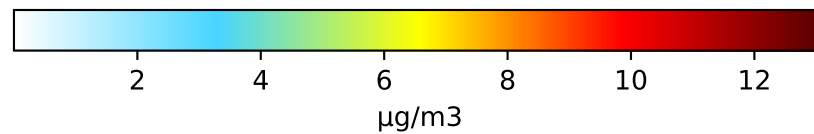
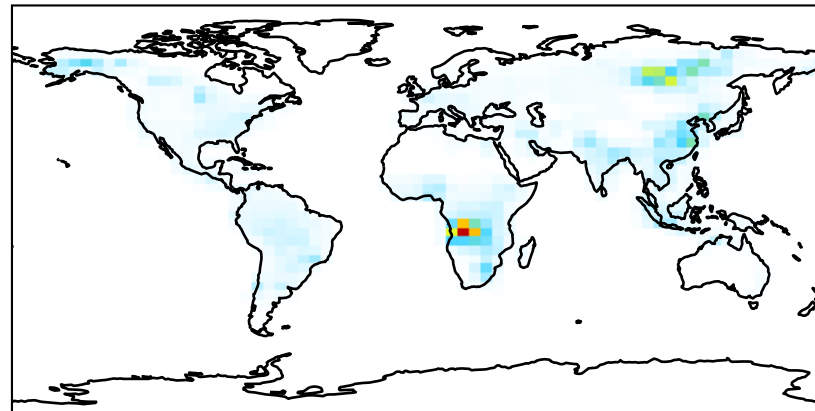


# SpeciesConcVV\_SOAP

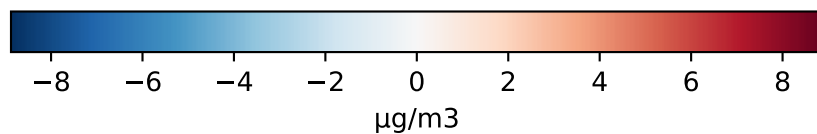
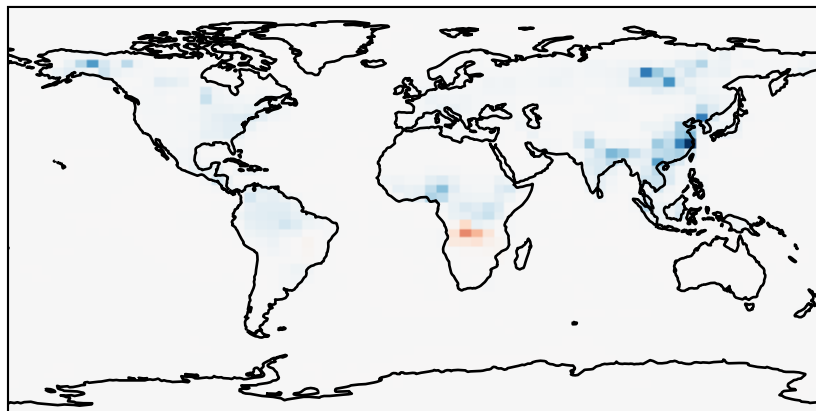
GCC\_14.2.0\_MERRA2 (Ref)  
4.0x5.0



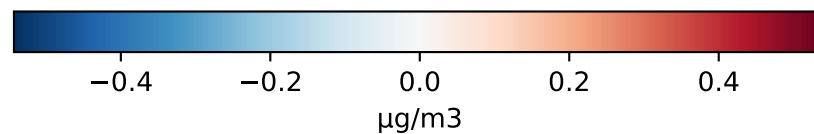
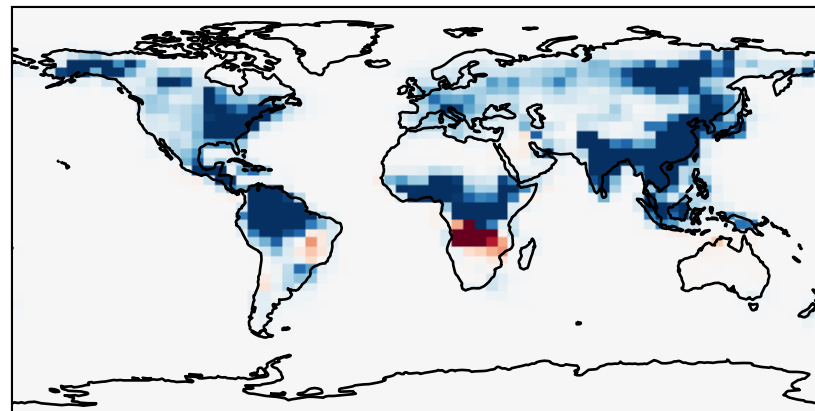
GCC\_14.2.0\_GEOS-IT (Dev)  
4.0x5.0



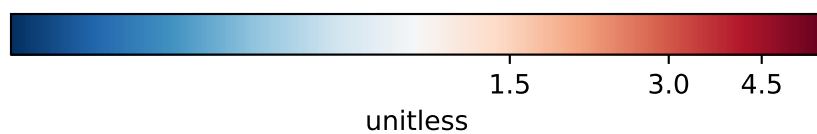
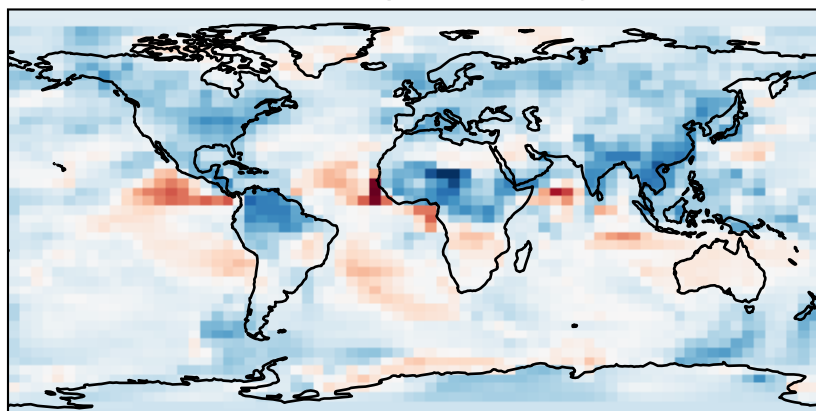
Difference  
Dev - Ref, Dynamic Range



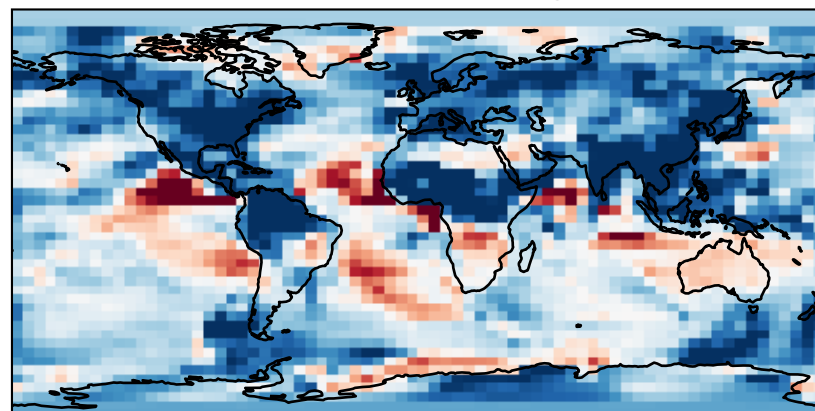
Difference  
Dev - Ref, Restricted Range [5%,95%]



Ratio  
Dev/Ref, Dynamic Range

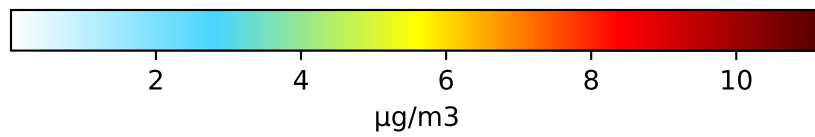
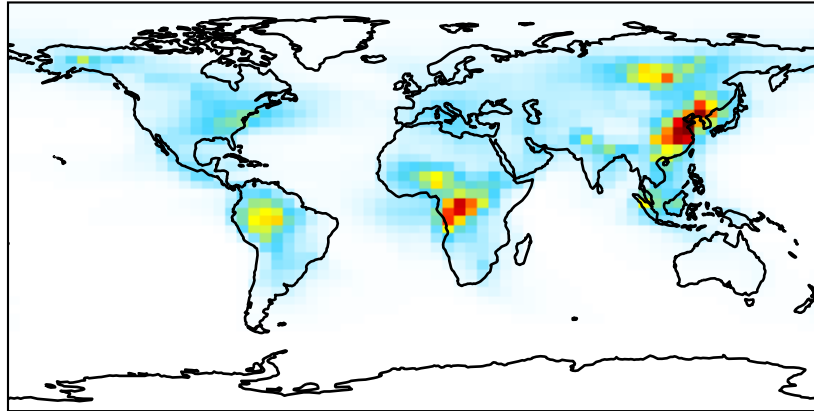


Ratio  
Dev/Ref, Fixed Range

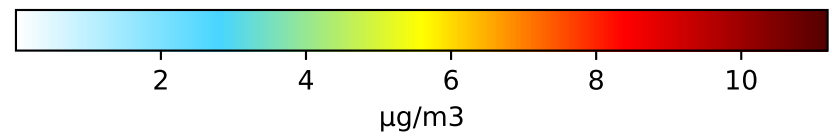
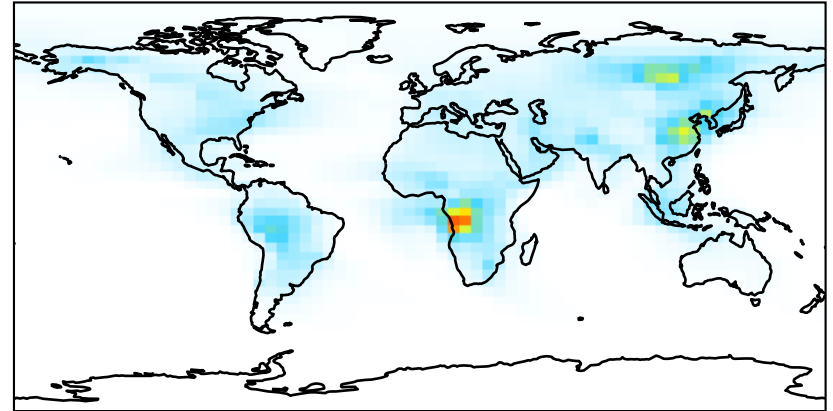


# SpeciesConcVW\_SOAS

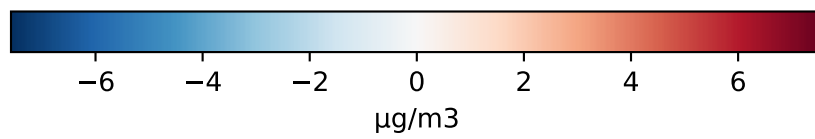
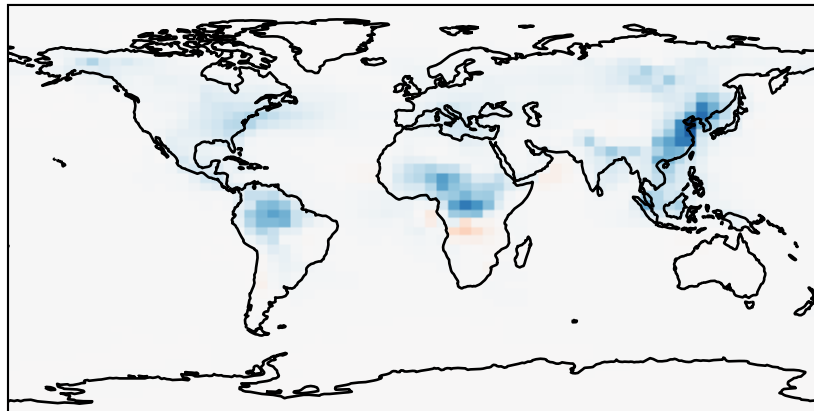
GCC\_14.2.0\_MERRA2 (Ref)  
4.0x5.0



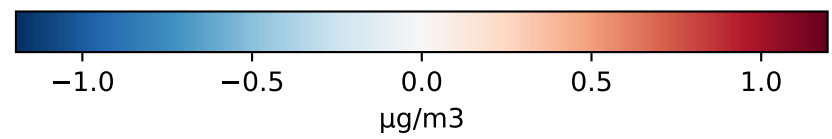
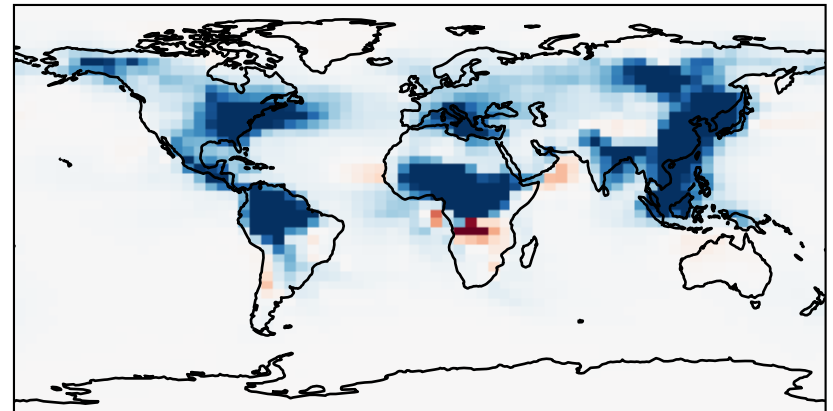
GCC\_14.2.0\_GEOS-IT (Dev)  
4.0x5.0



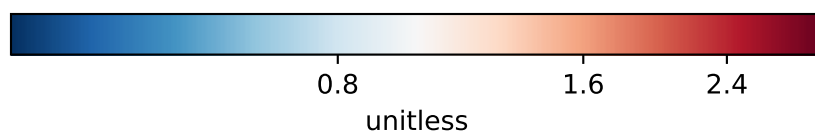
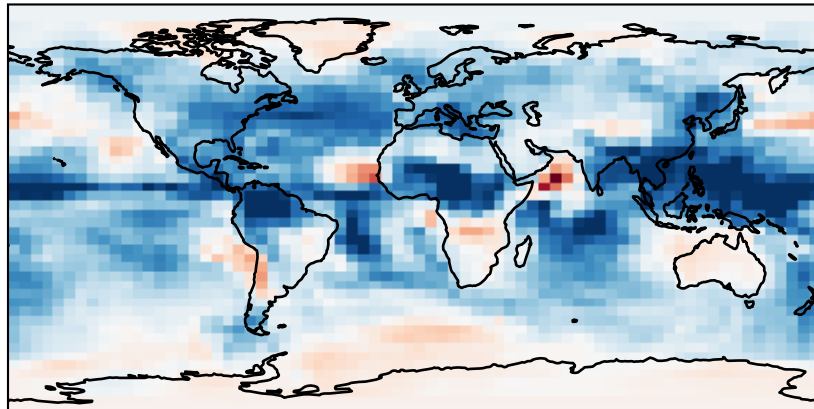
Difference  
Dev - Ref, Dynamic Range



Difference  
Dev - Ref, Restricted Range [5%,95%]



Ratio  
Dev/Ref, Dynamic Range



Ratio  
Dev/Ref, Fixed Range

