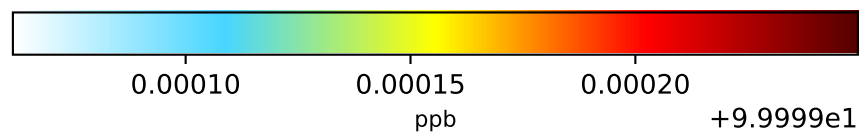
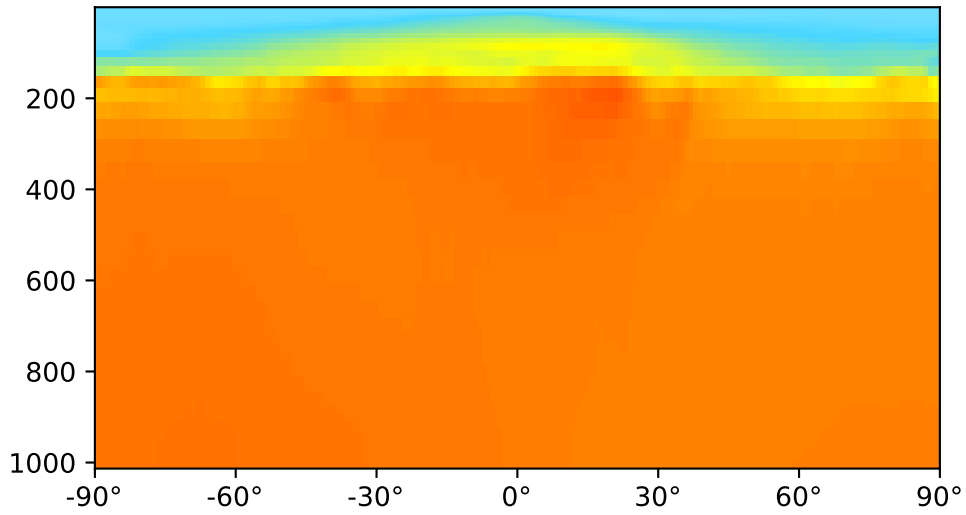
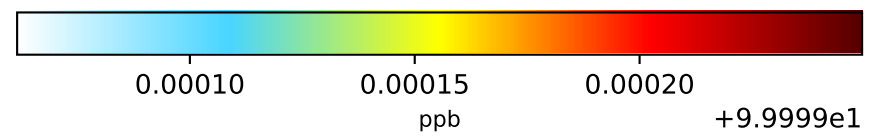
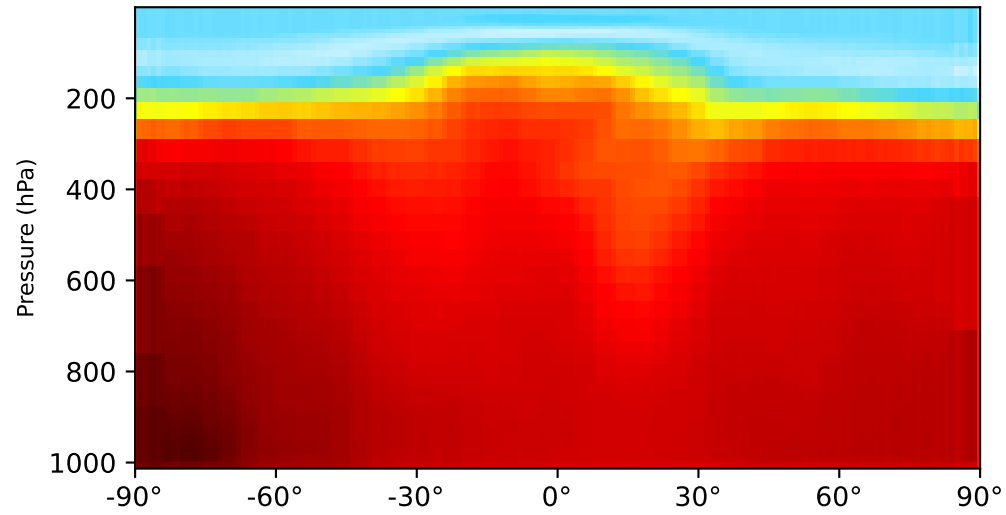


# SPC\_PassiveTracer, Zonal Mean

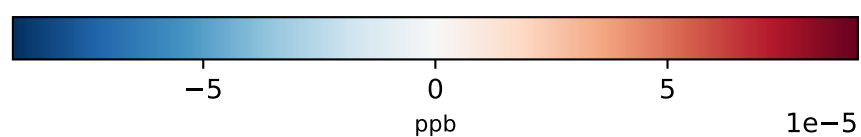
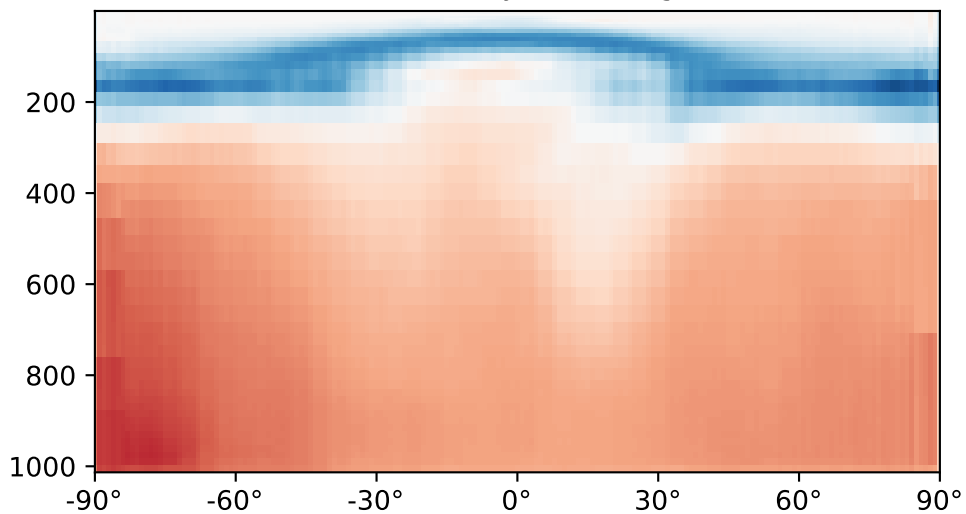
01Jan2022, GEOS-FP winds (Ref)  
1x1.25 regridded from c180



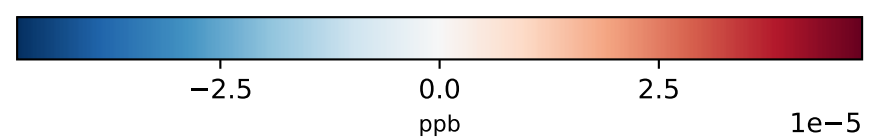
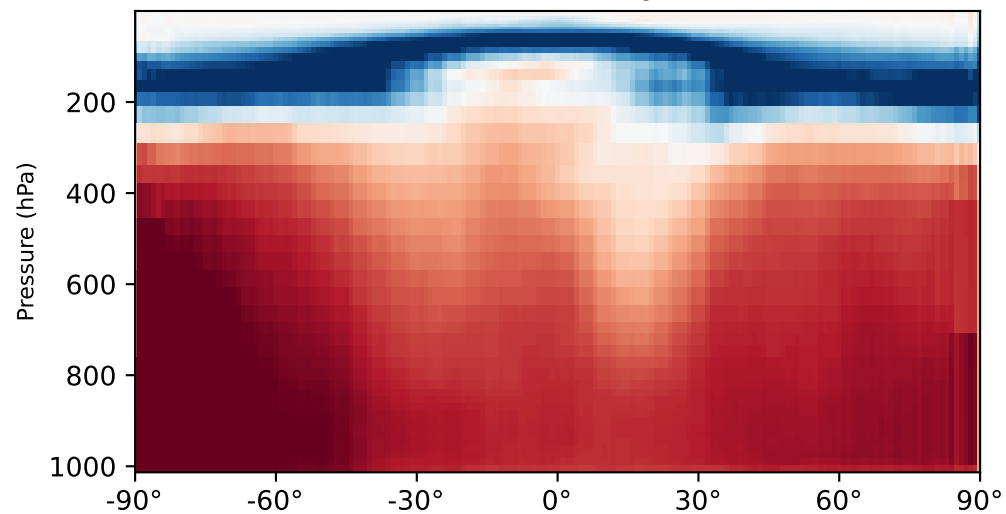
01Jan2023, GEOS-FP winds (Dev)  
1x1.25 regridded from c180



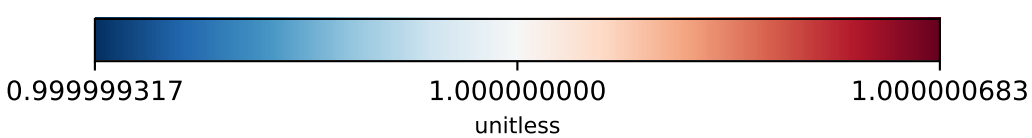
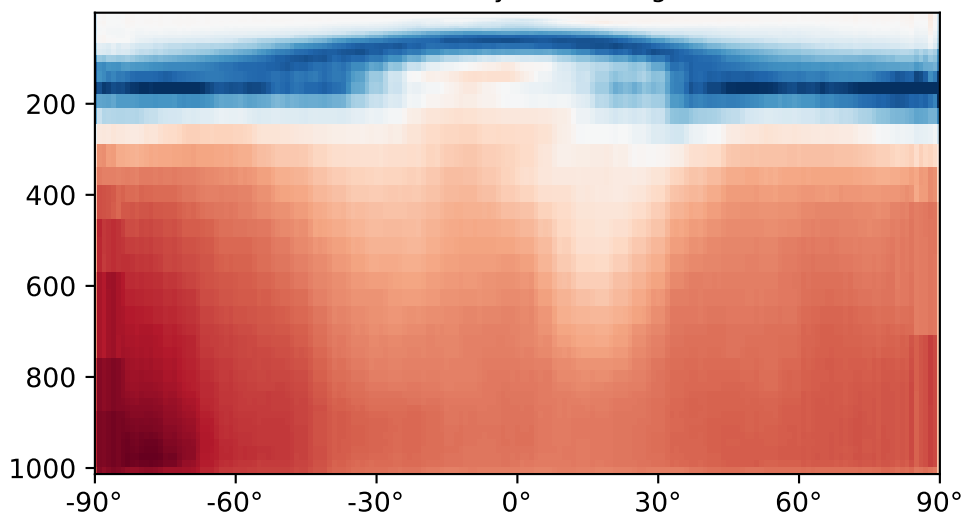
Difference (1x1.25)  
Dev - Ref, Dynamic Range



Difference (1x1.25)  
Dev - Ref, Restricted Range [5%,95%]



Ratio (1x1.25)  
Dev/Ref, Dynamic Range



Ratio (1x1.25)  
Dev/Ref, Fixed Range

