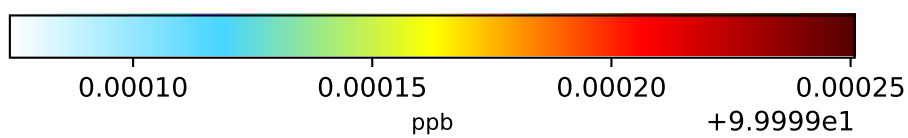
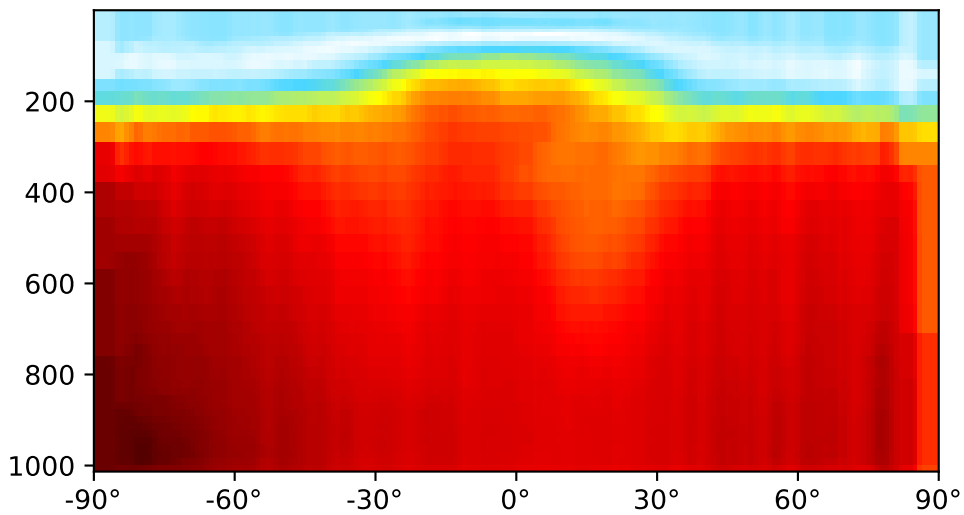
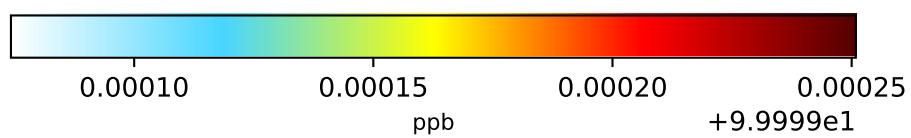
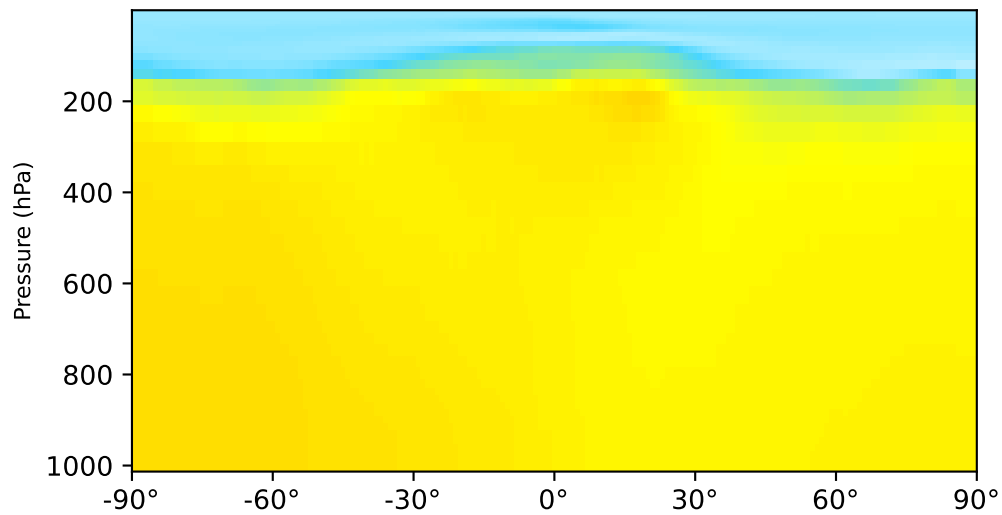


SPC_PassiveTracer, Zonal Mean

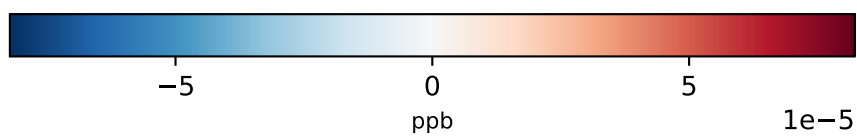
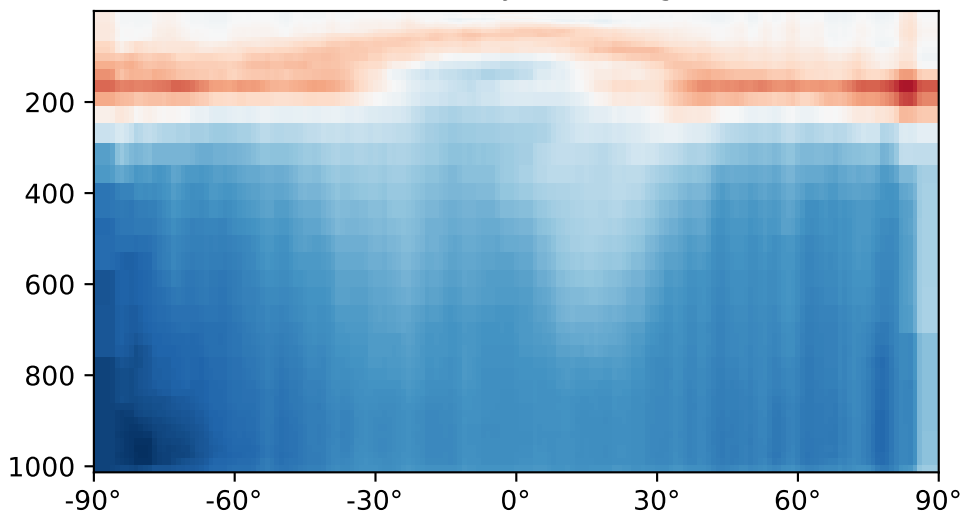
01Jan2022, GEOS-FP winds (Ref)
1x1.25 regridded from c24



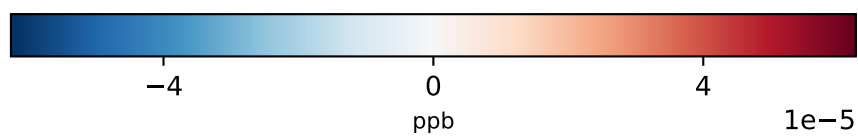
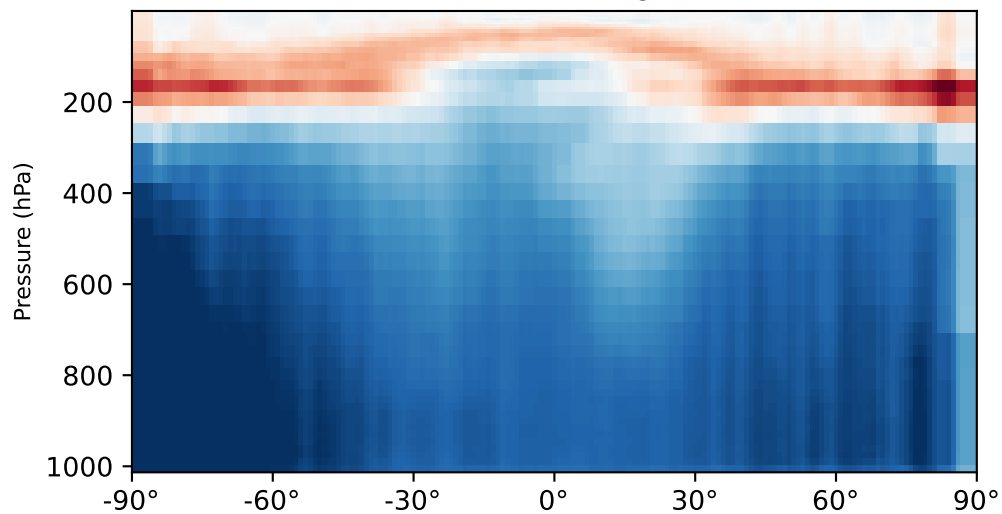
01Jan2023, GEOS-FP winds (Dev)
1x1.25 regridded from c24



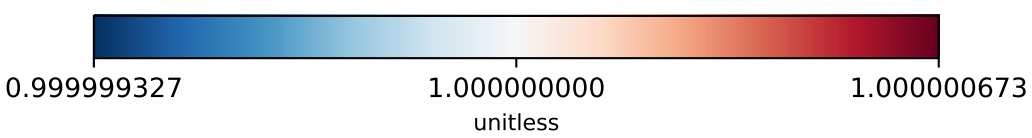
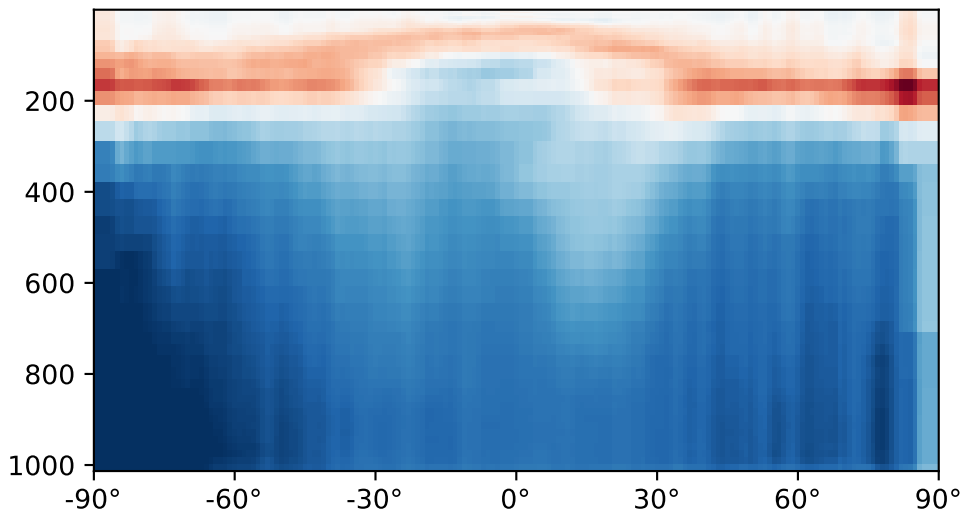
Difference (1x1.25)
Dev - Ref, Dynamic Range



Difference (1x1.25)
Dev - Ref, Restricted Range [5%,95%]



Ratio (1x1.25)
Dev/Ref, Dynamic Range



Ratio (1x1.25)
Dev/Ref, Fixed Range

