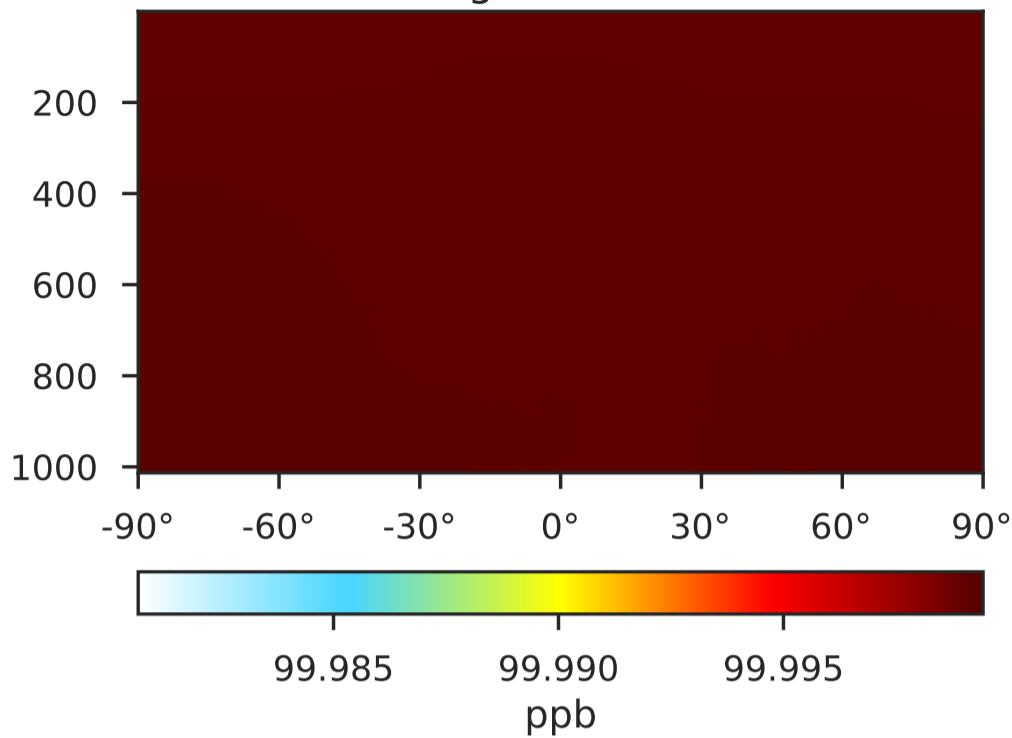
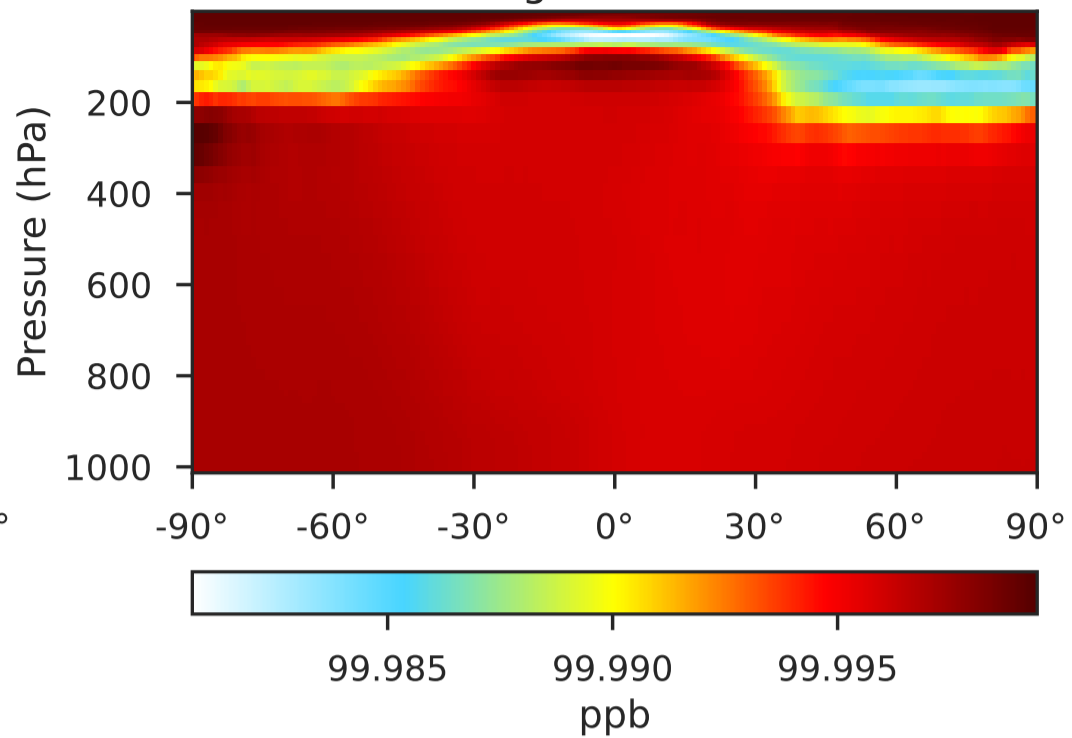


# SPC\_PassiveTracer, Zonal Mean

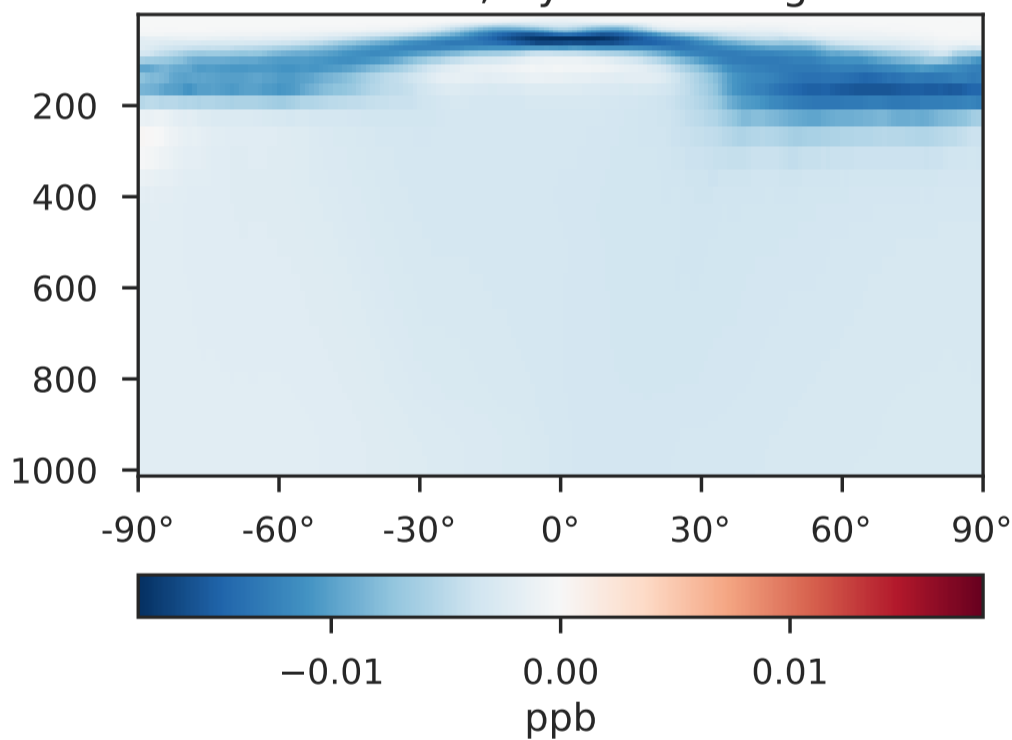
01Jan2019, GEOS-IT winds (Ref)  
1x1.25 regrided from c180



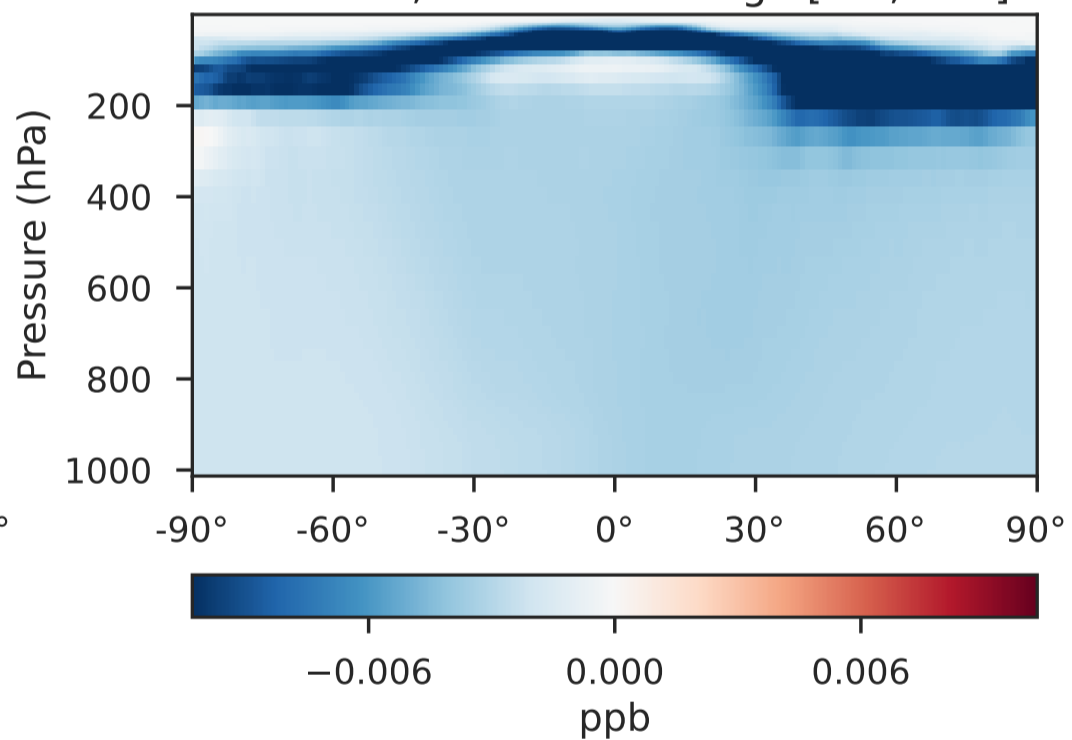
01Jan2020, GEOS-IT winds (Dev)  
1x1.25 regrided from c180



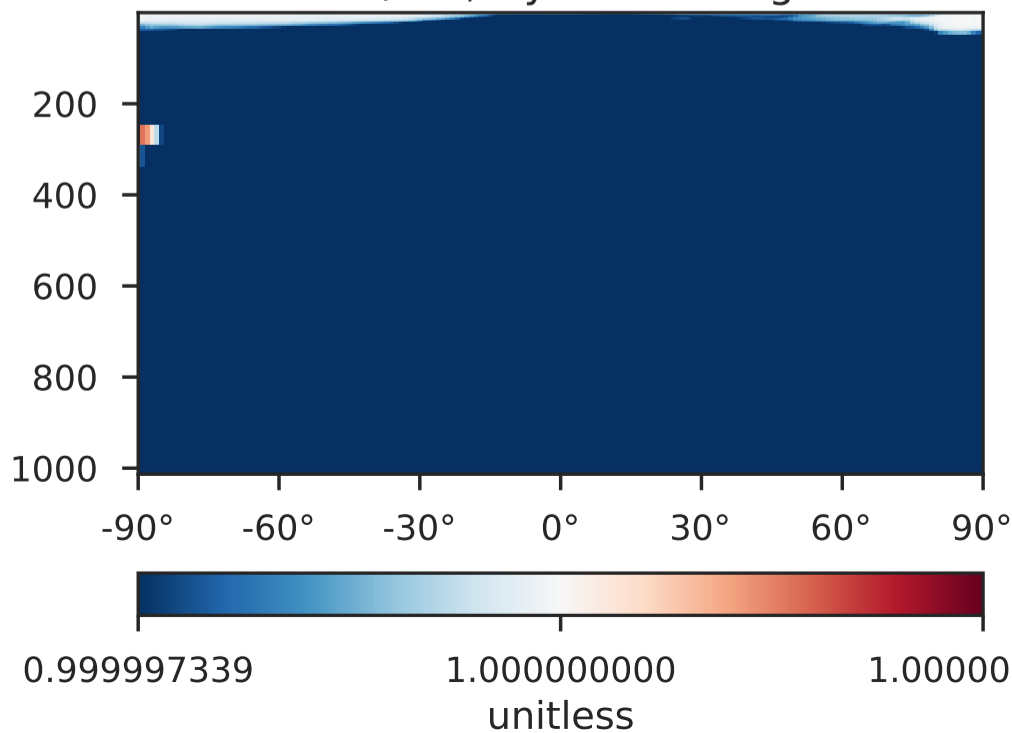
Difference (1x1.25)  
Dev - Ref, Dynamic Range



Difference (1x1.25)  
Dev - Ref, Restricted Range [5%,95%]



Ratio (1x1.25)  
Dev/Ref, Dynamic Range



Ratio (1x1.25)  
Dev/Ref, Fixed Range

