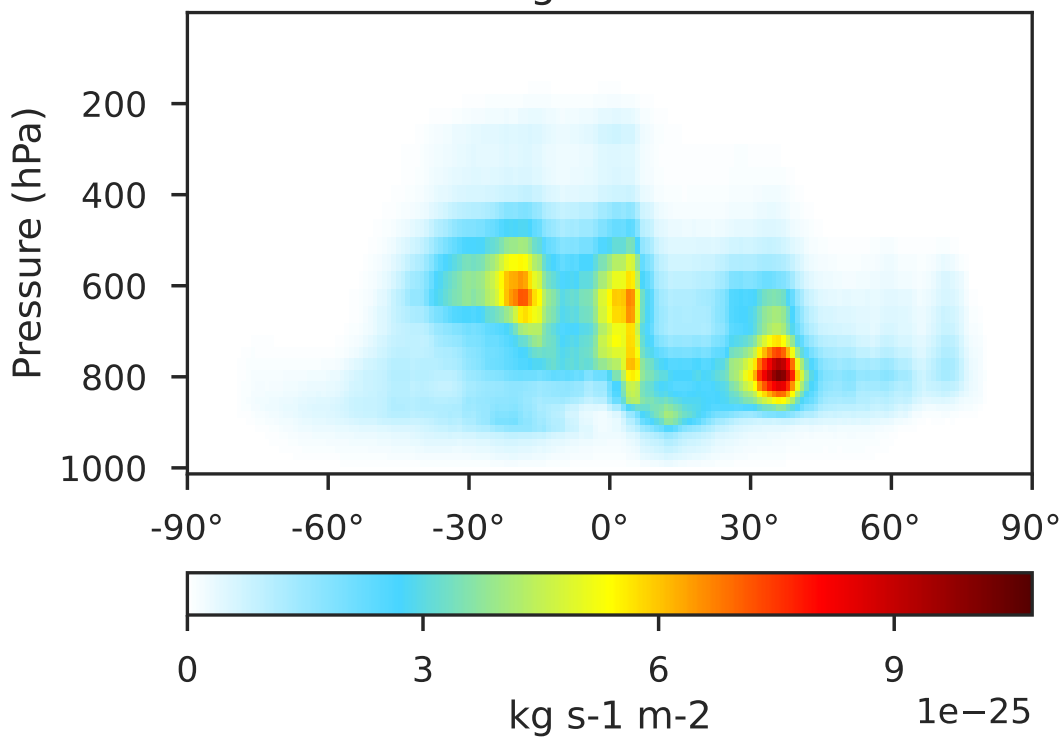
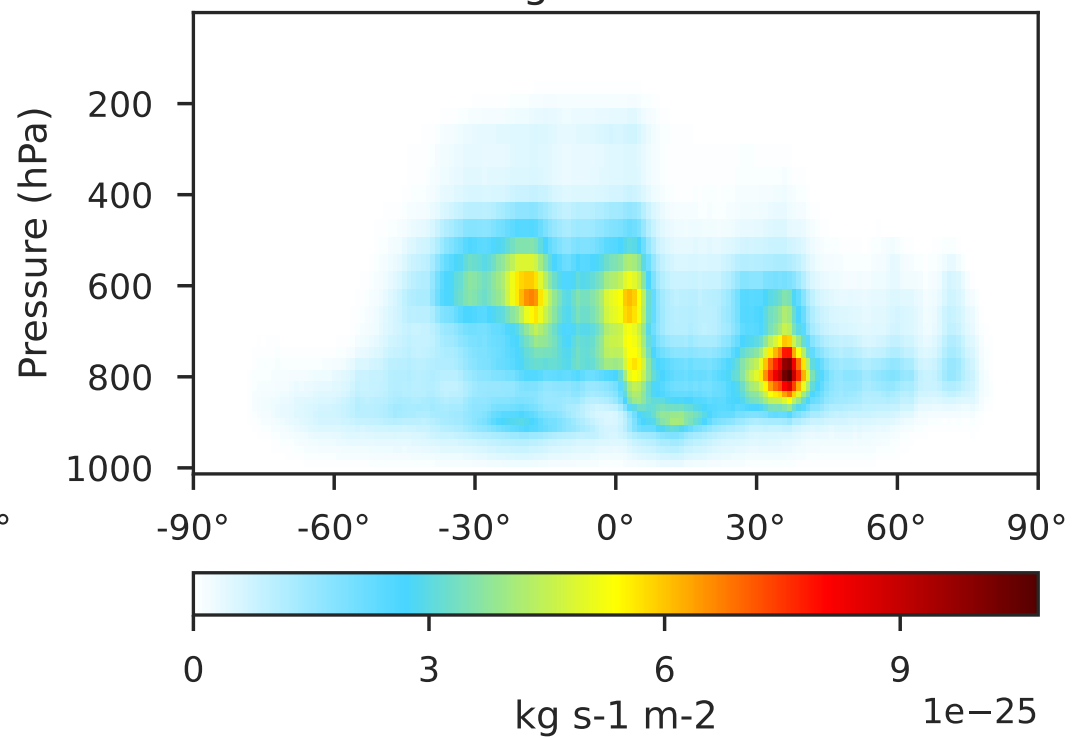


WetLossConv_Be10, Zonal Mean (Jan2019)

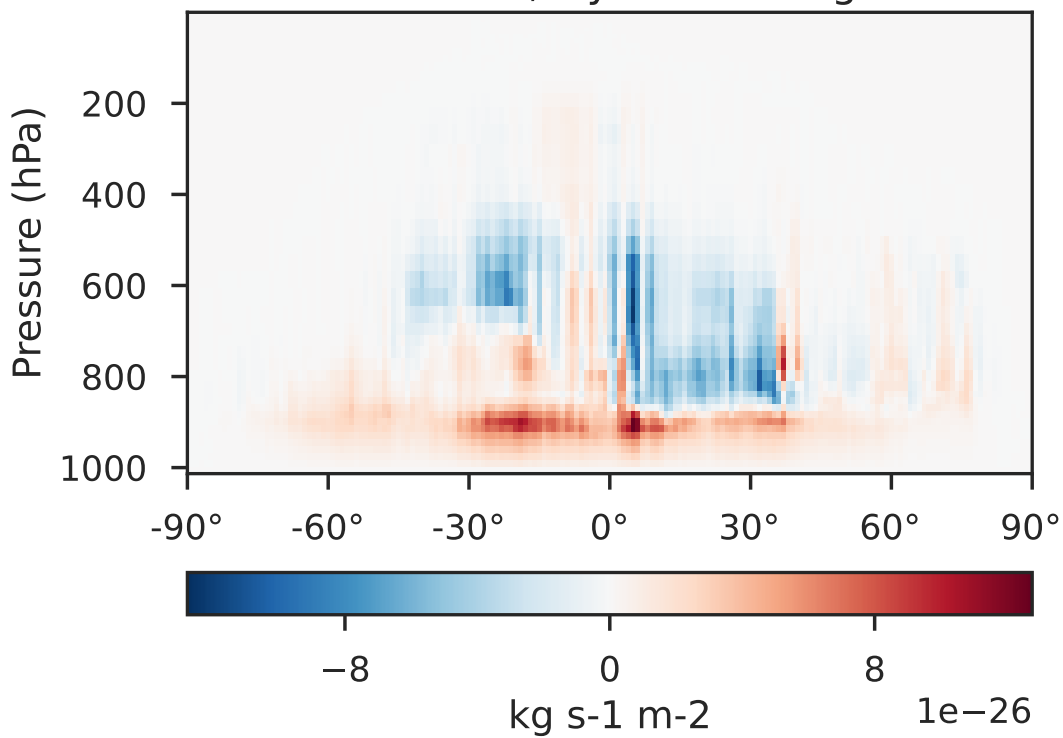
GCHP 14.2.2 using wind (c30) (Ref), Normalized by Area
1x1.25 regridded from c30



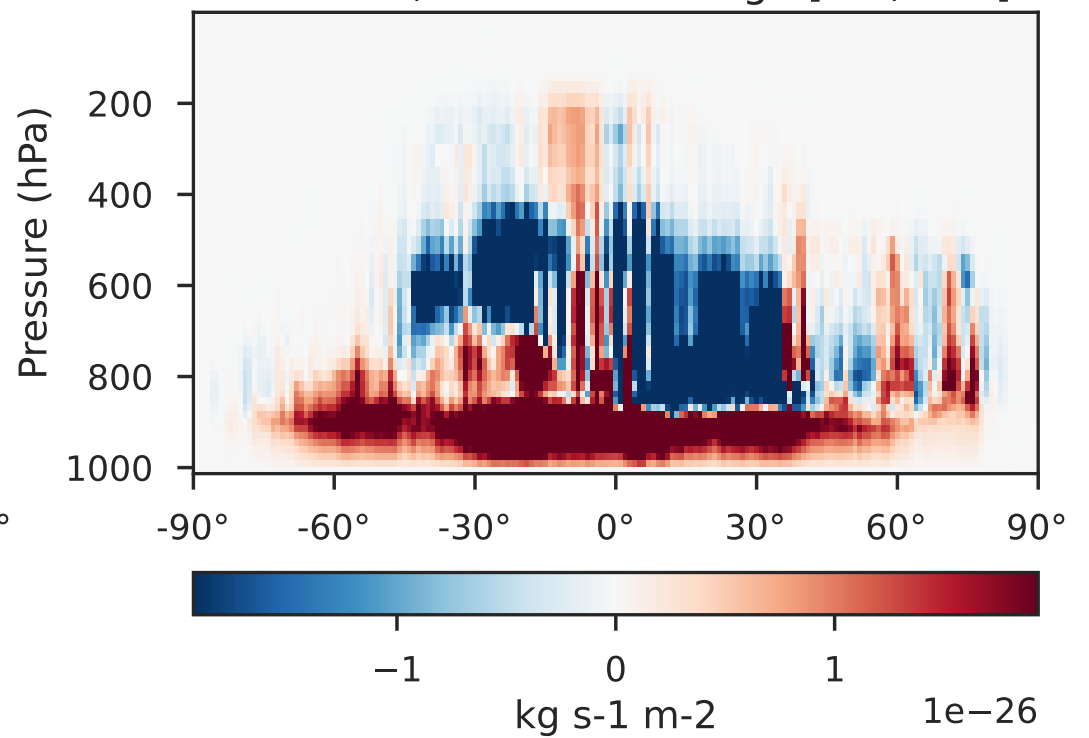
GCHP 14.2.2 using wind (c180) (Dev), Normalized by Area
1x1.25 regridded from c180



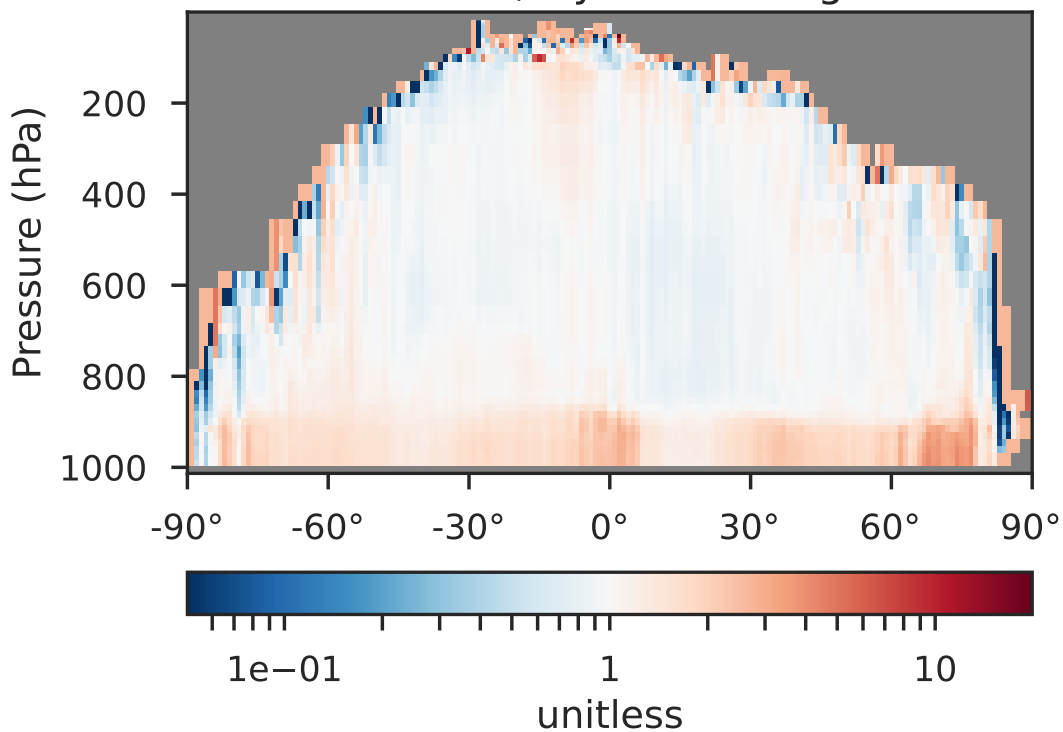
Difference (1x1.25)
Dev - Ref, Dynamic Range



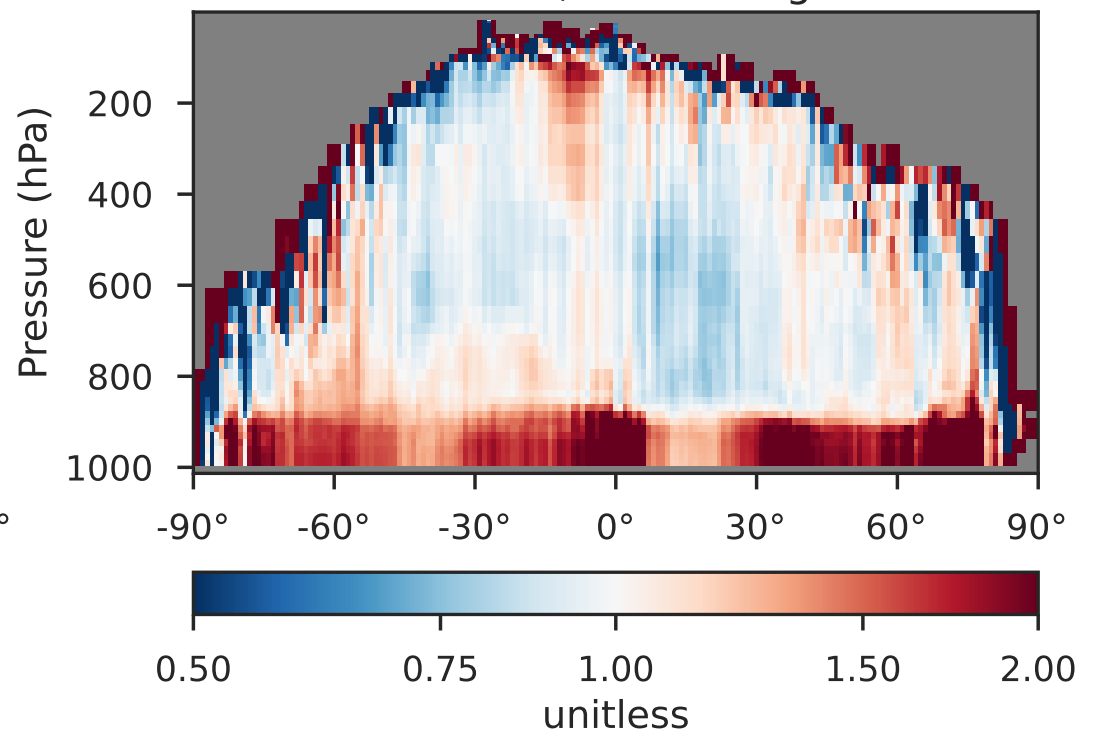
Difference (1x1.25)
Dev - Ref, Restricted Range [5%,95%]



Ratio (1x1.25)
Dev/Ref, Dynamic Range

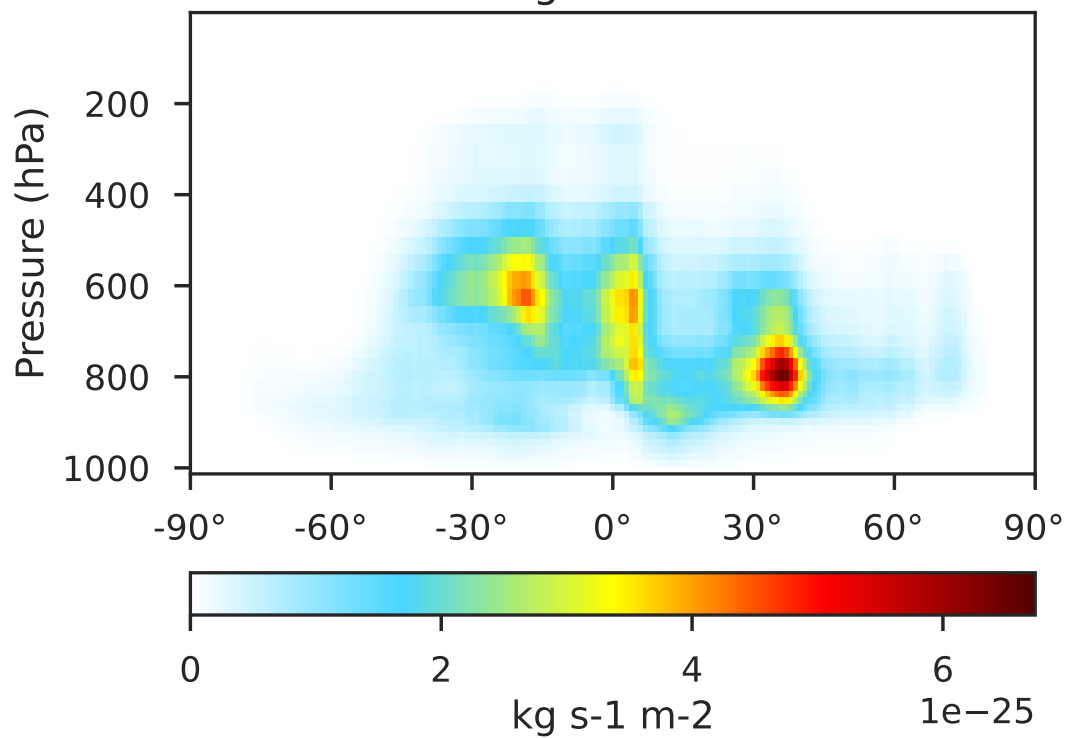


Ratio (1x1.25)
Dev/Ref, Fixed Range

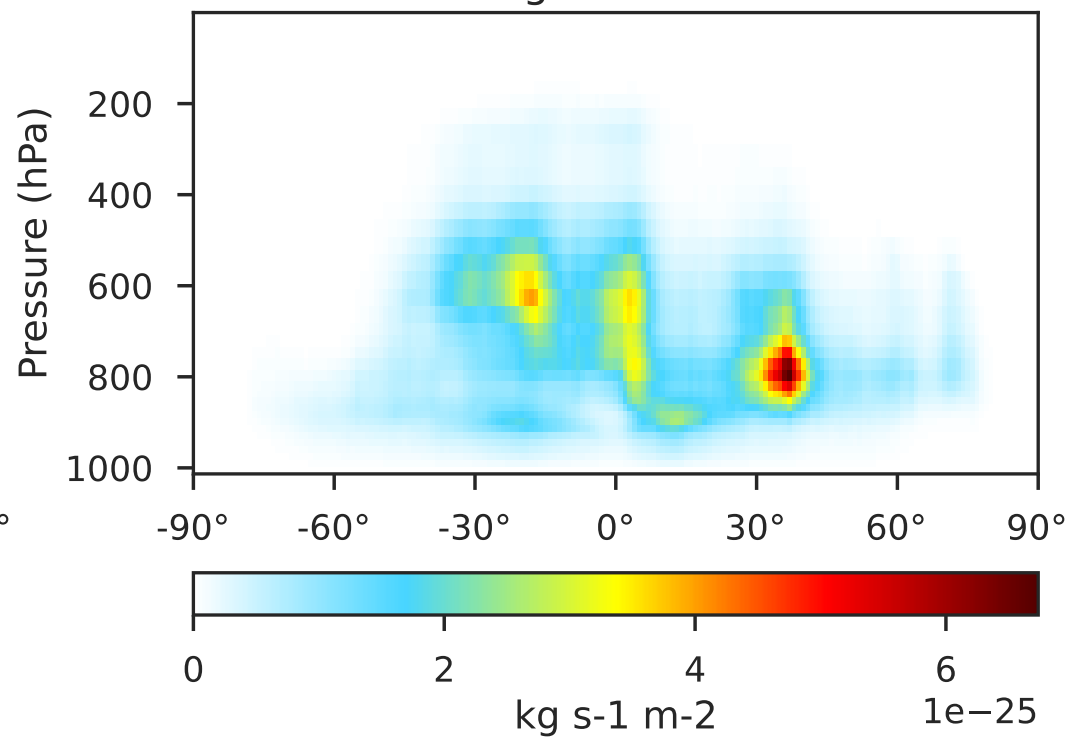


WetLossConv_Be10s, Zonal Mean (Jan2019)

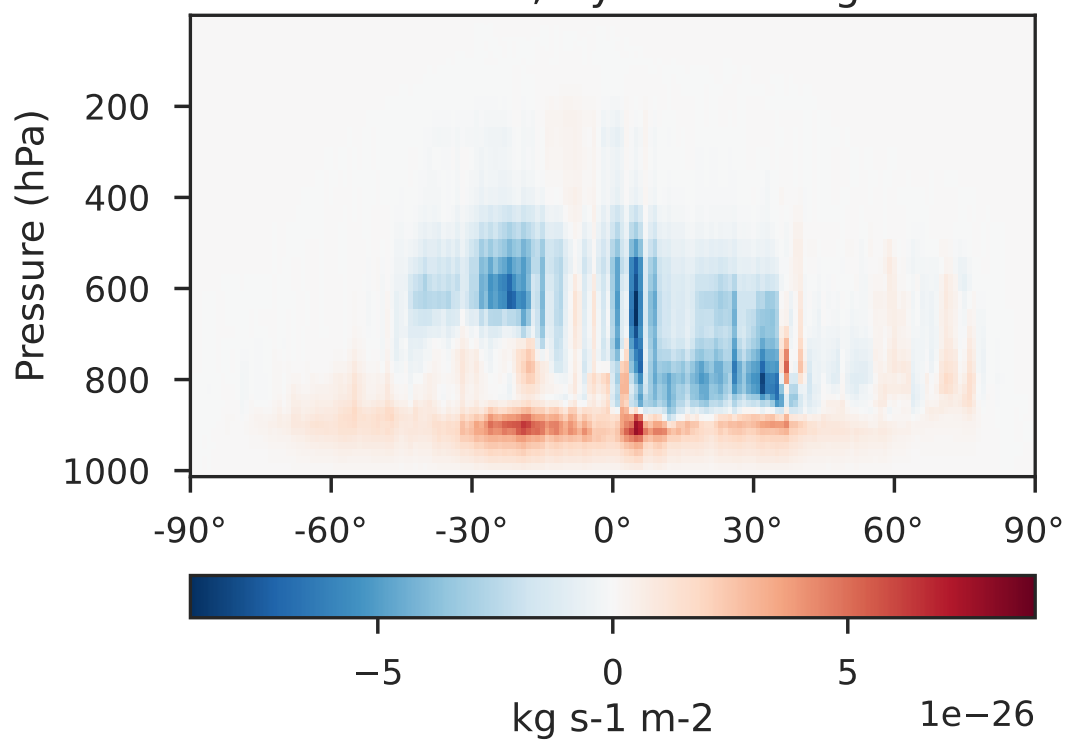
GCHP 14.2.2 using wind (c30) (Ref), Normalized by Area
1x1.25 regridded from c30



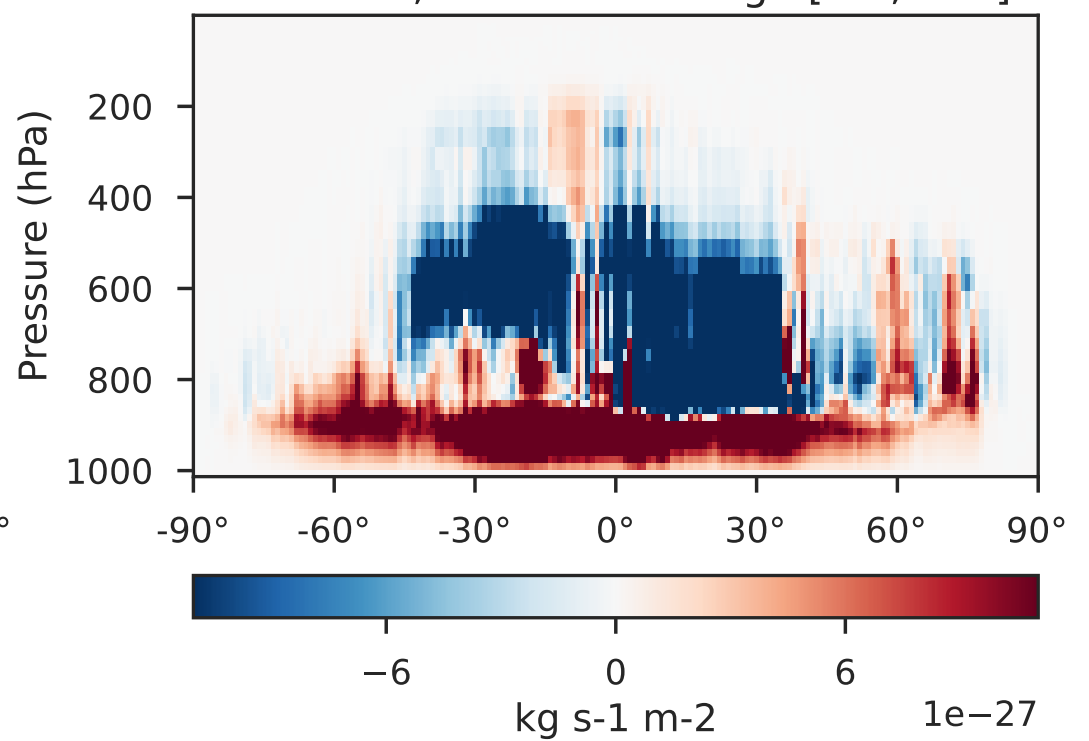
GCHP 14.2.2 using wind (c180) (Dev), Normalized by Area
1x1.25 regridded from c180



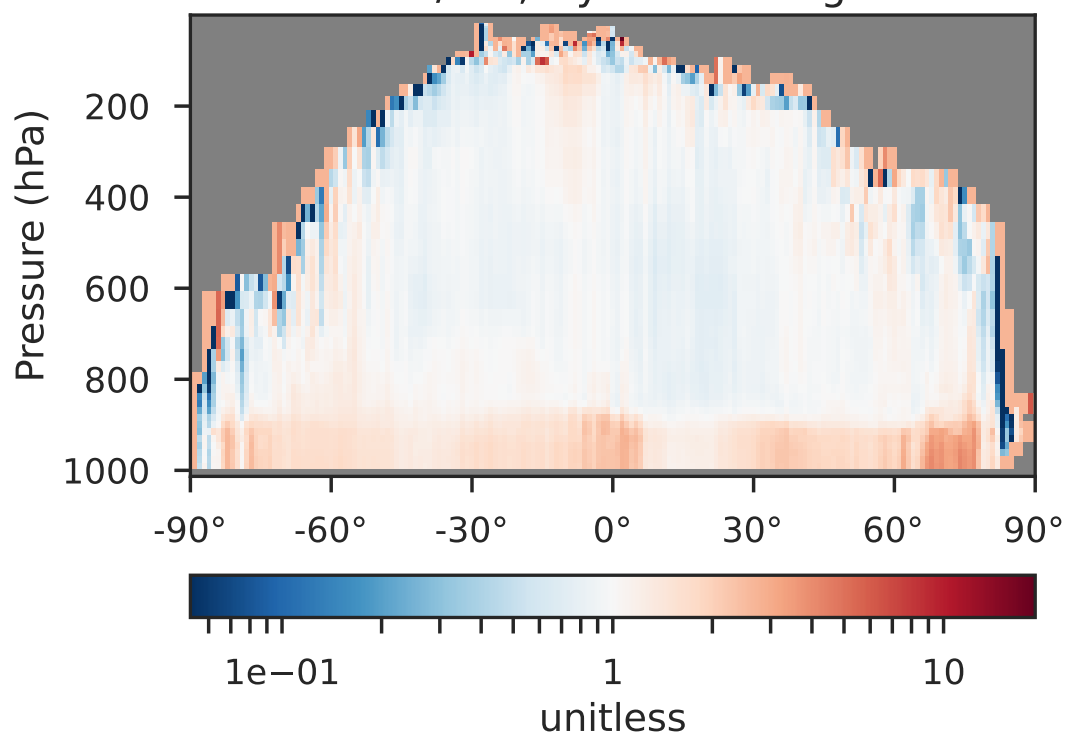
Difference (1x1.25)
Dev - Ref, Dynamic Range



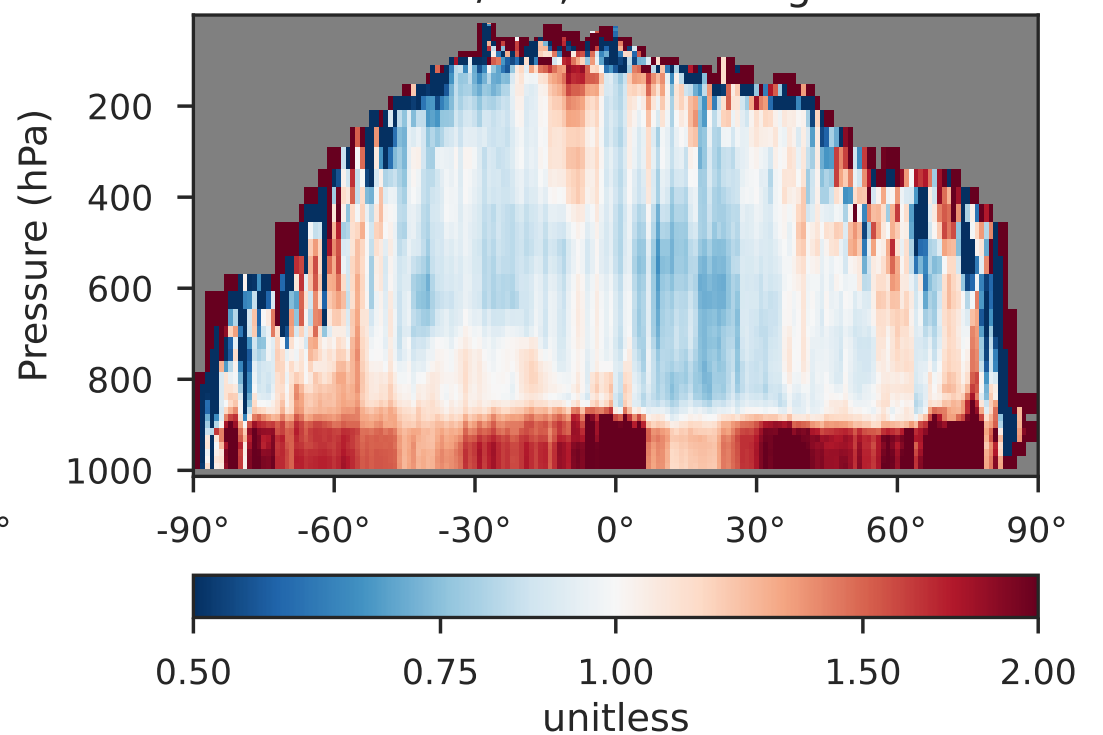
Difference (1x1.25)
Dev - Ref, Restricted Range [5%,95%]



Ratio (1x1.25)
Dev/Ref, Dynamic Range

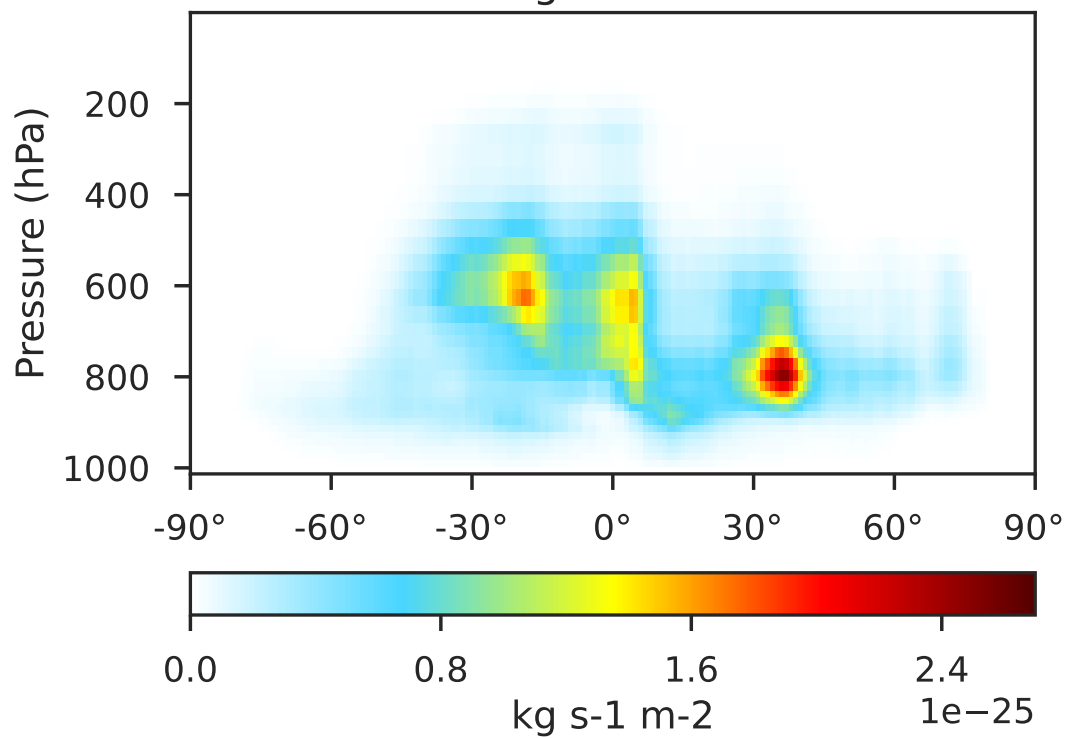


Ratio (1x1.25)
Dev/Ref, Fixed Range

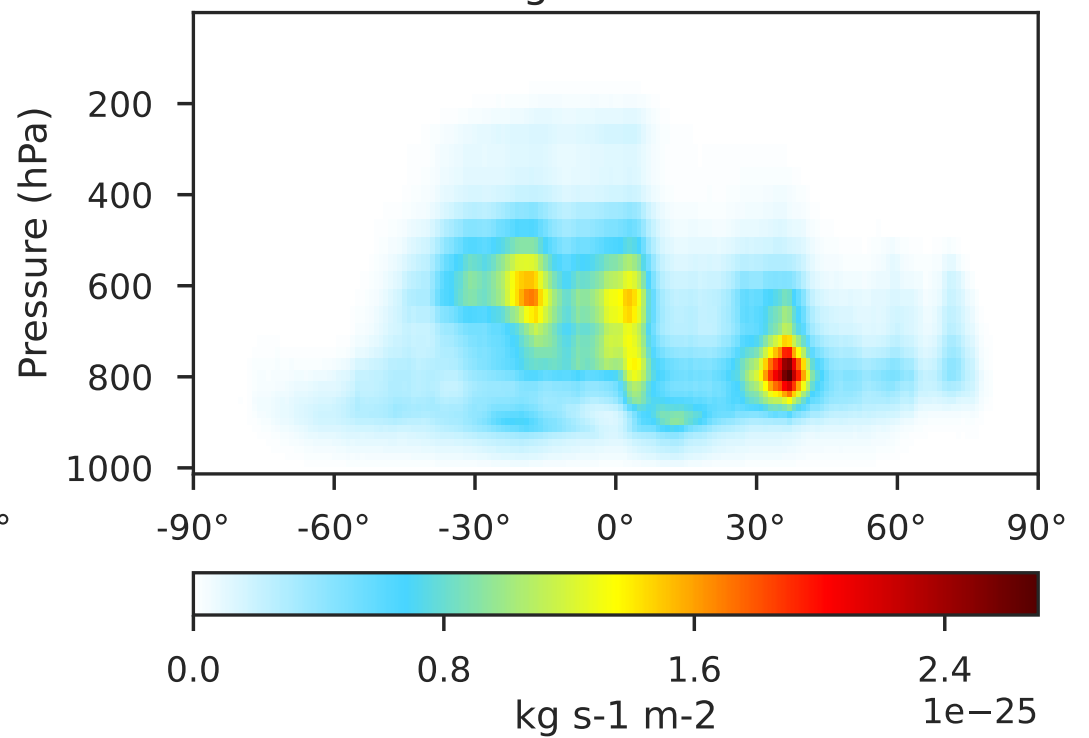


WetLossConv_Be7, Zonal Mean (Jan2019)

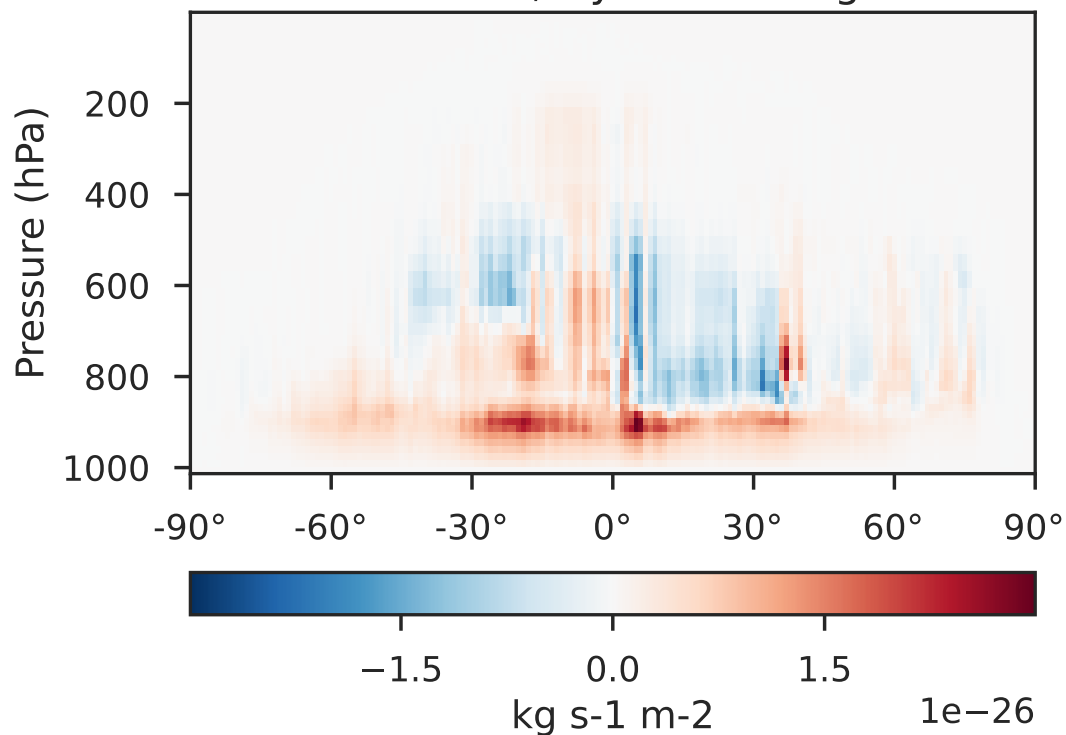
GCHP 14.2.2 using wind (c30) (Ref), Normalized by Area
1x1.25 regrided from c30



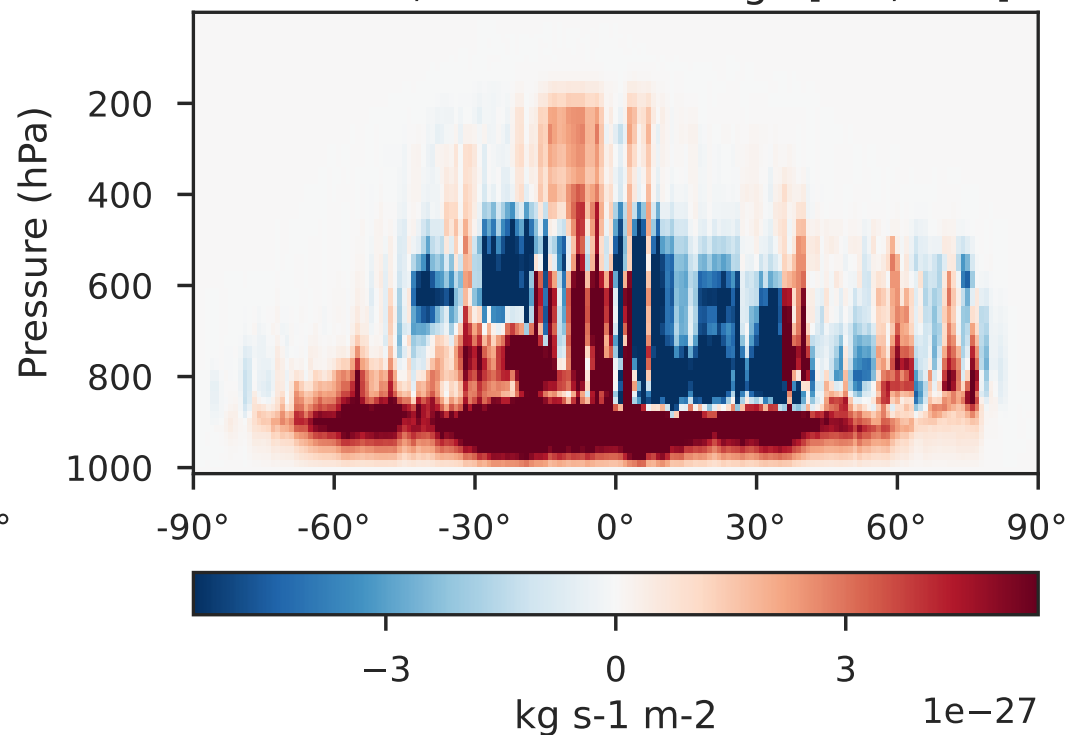
GCHP 14.2.2 using wind (c180) (Dev), Normalized by Area
1x1.25 regrided from c180



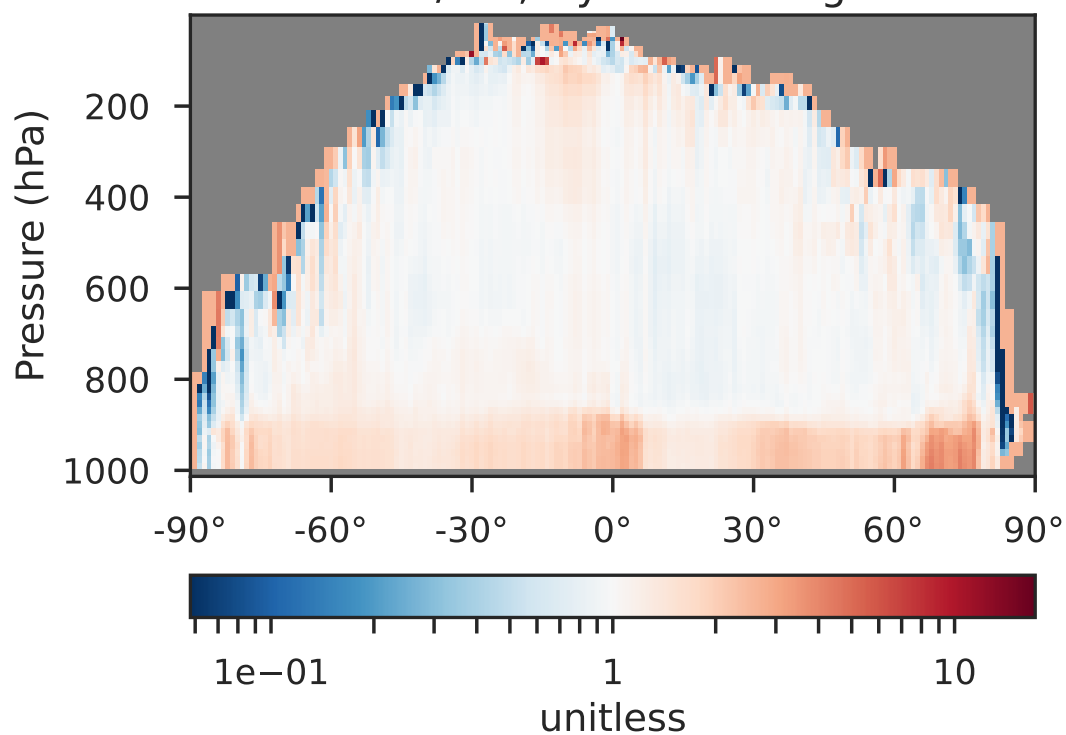
Difference (1x1.25)
Dev - Ref, Dynamic Range



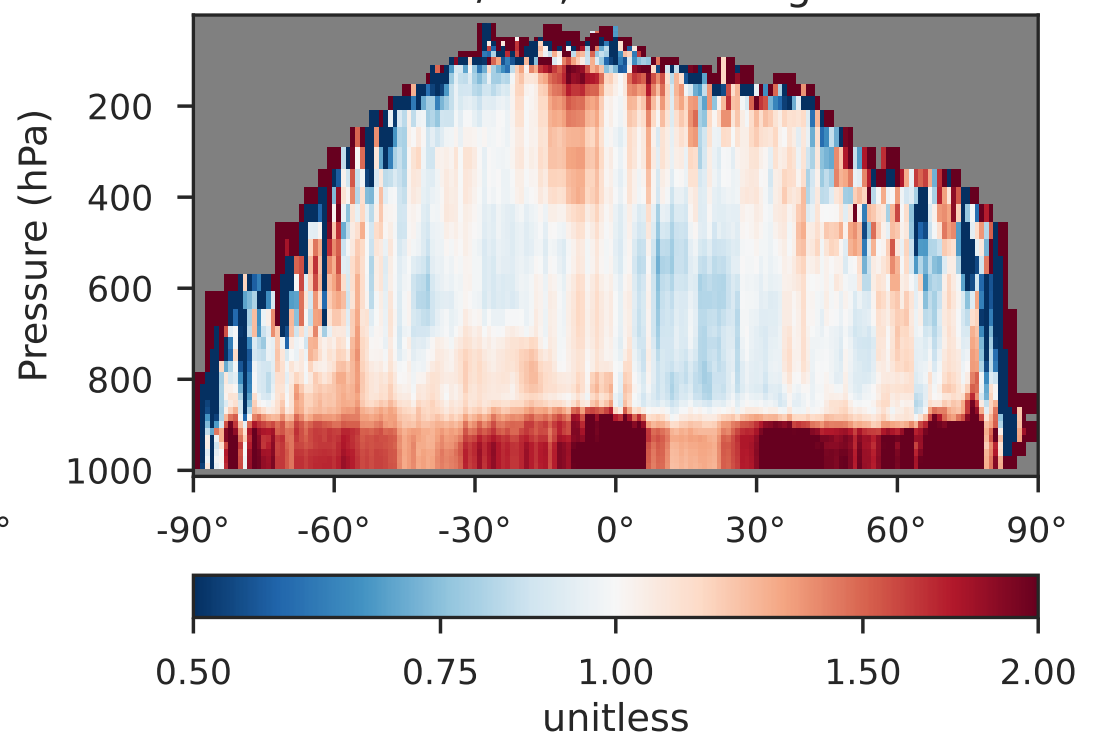
Difference (1x1.25)
Dev - Ref, Restricted Range [5%,95%]



Ratio (1x1.25)
Dev/Ref, Dynamic Range

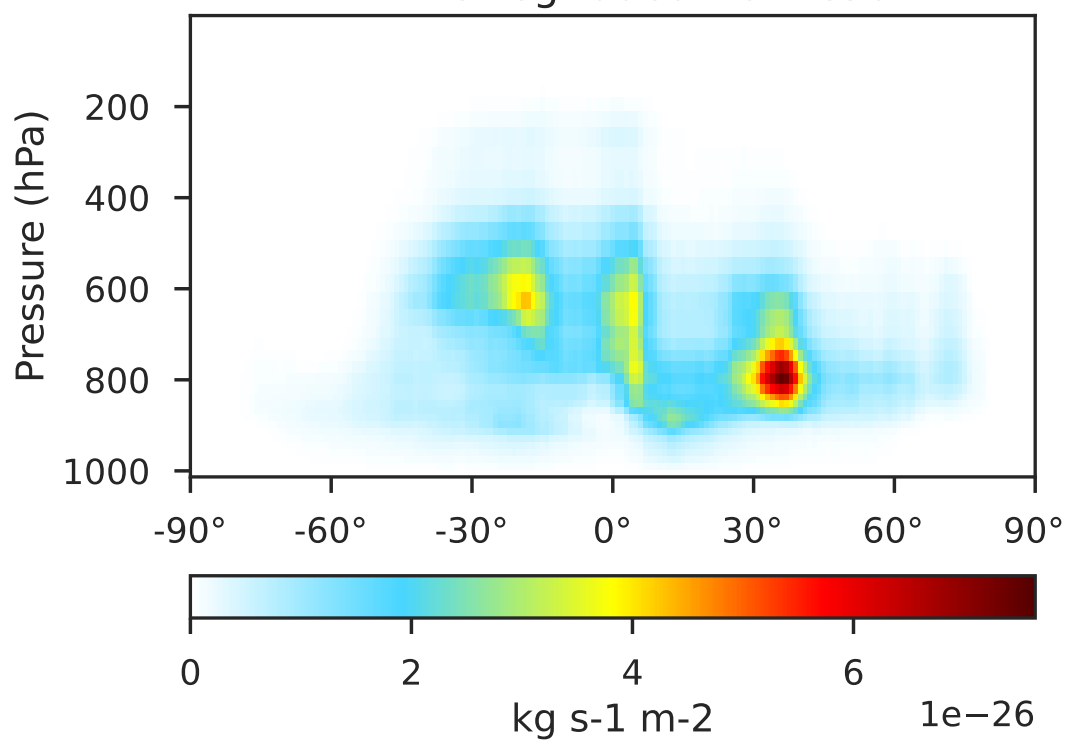


Ratio (1x1.25)
Dev/Ref, Fixed Range

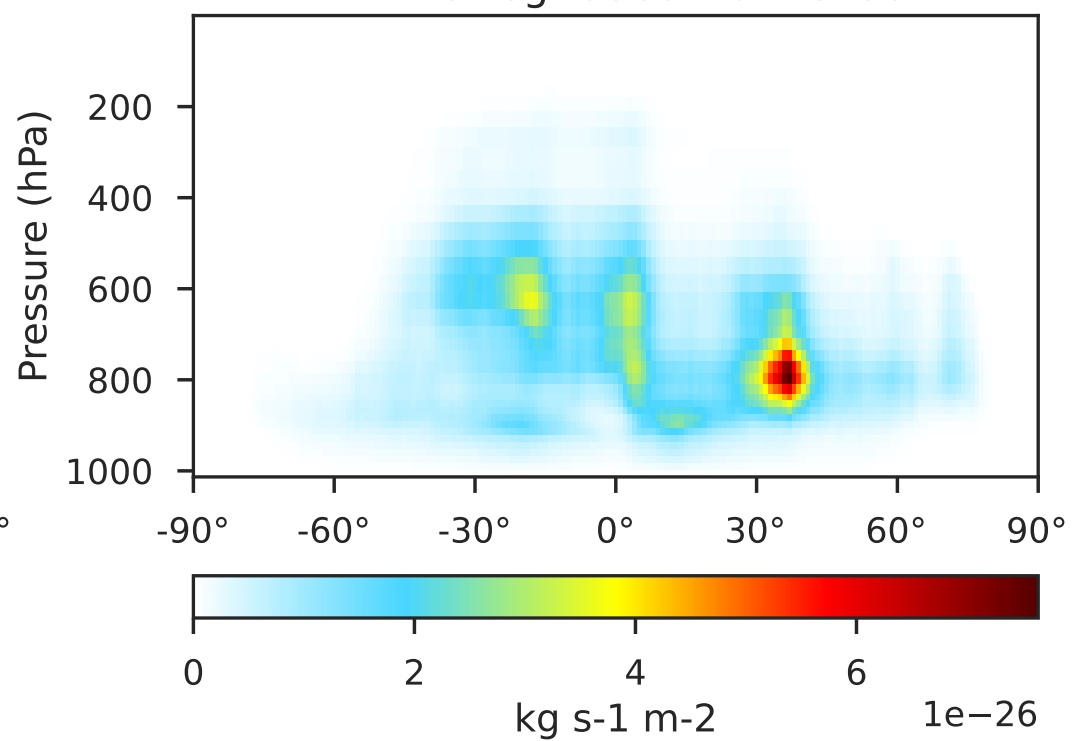


WetLossConv_Be7s, Zonal Mean (Jan2019)

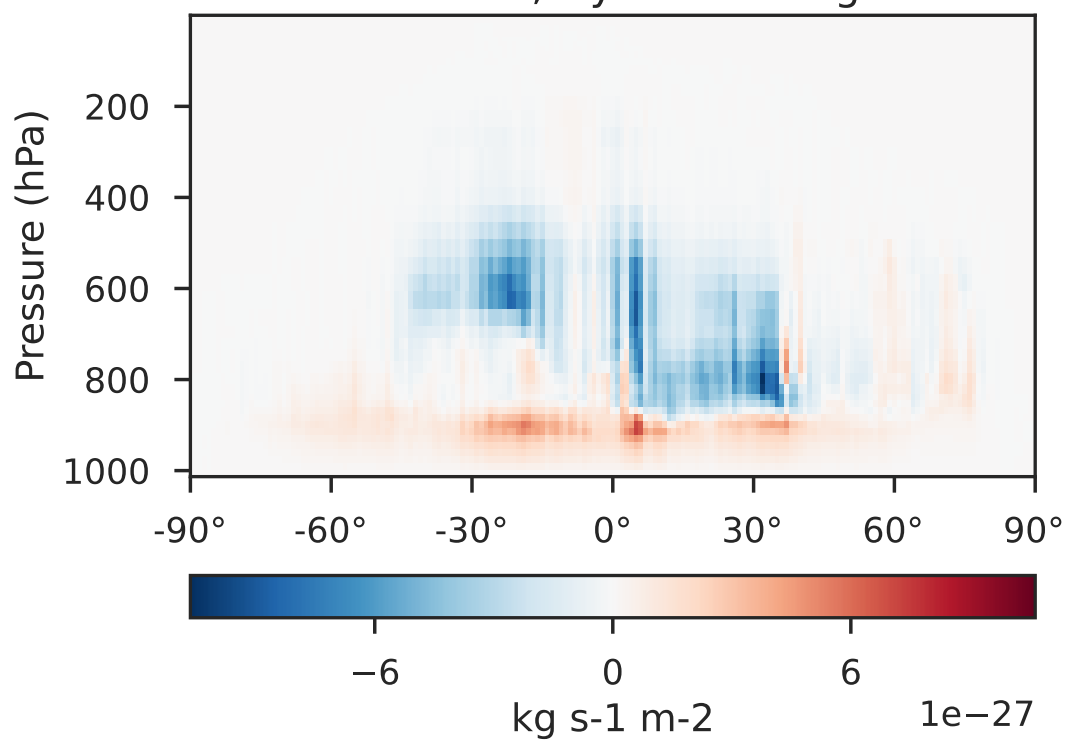
GCHP 14.2.2 using wind (c30) (Ref), Normalized by Area
1x1.25 regridded from c30



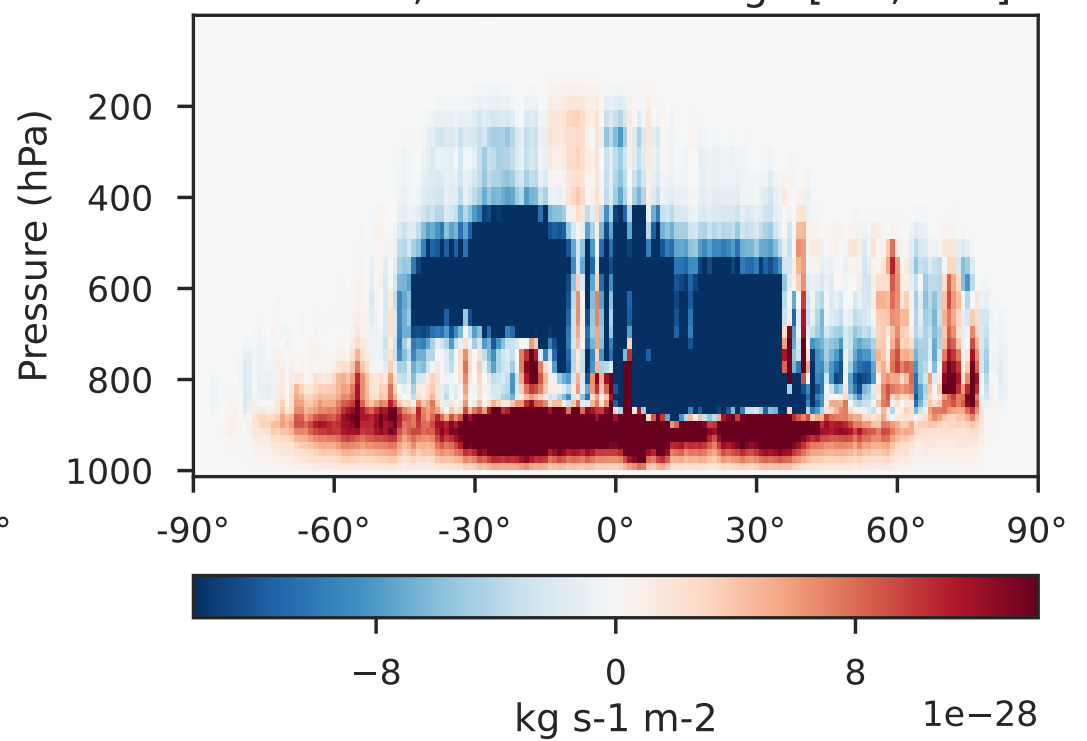
GCHP 14.2.2 using wind (c180) (Dev), Normalized by Area
1x1.25 regridded from c180



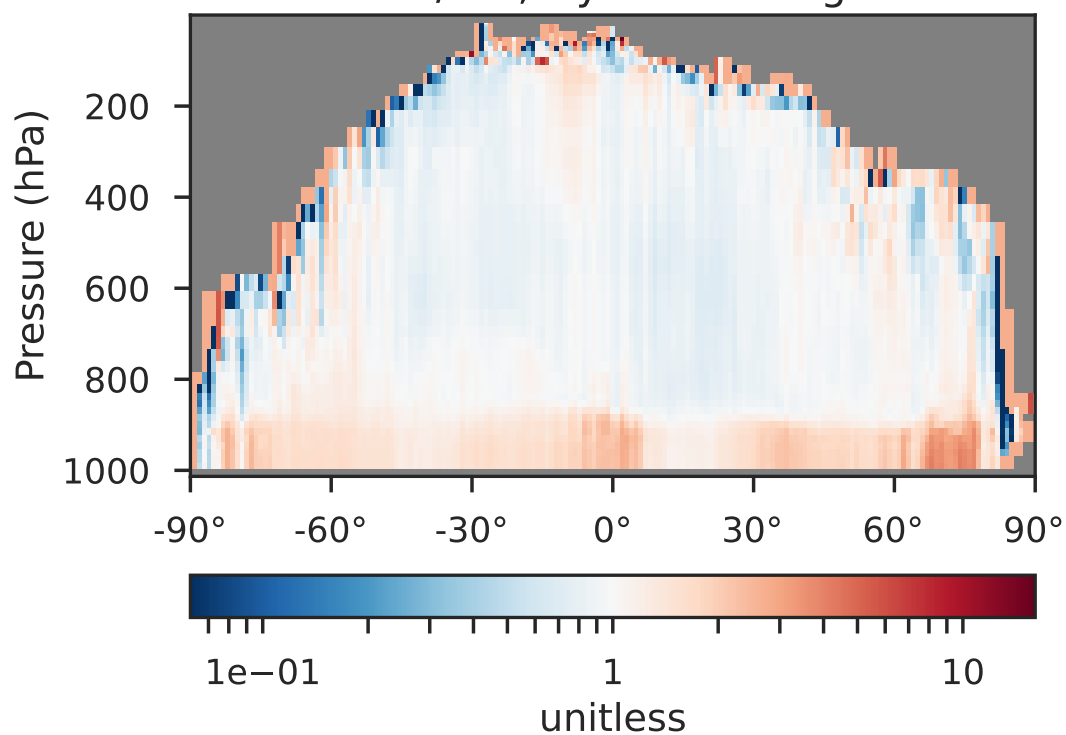
Difference (1x1.25)
Dev - Ref, Dynamic Range



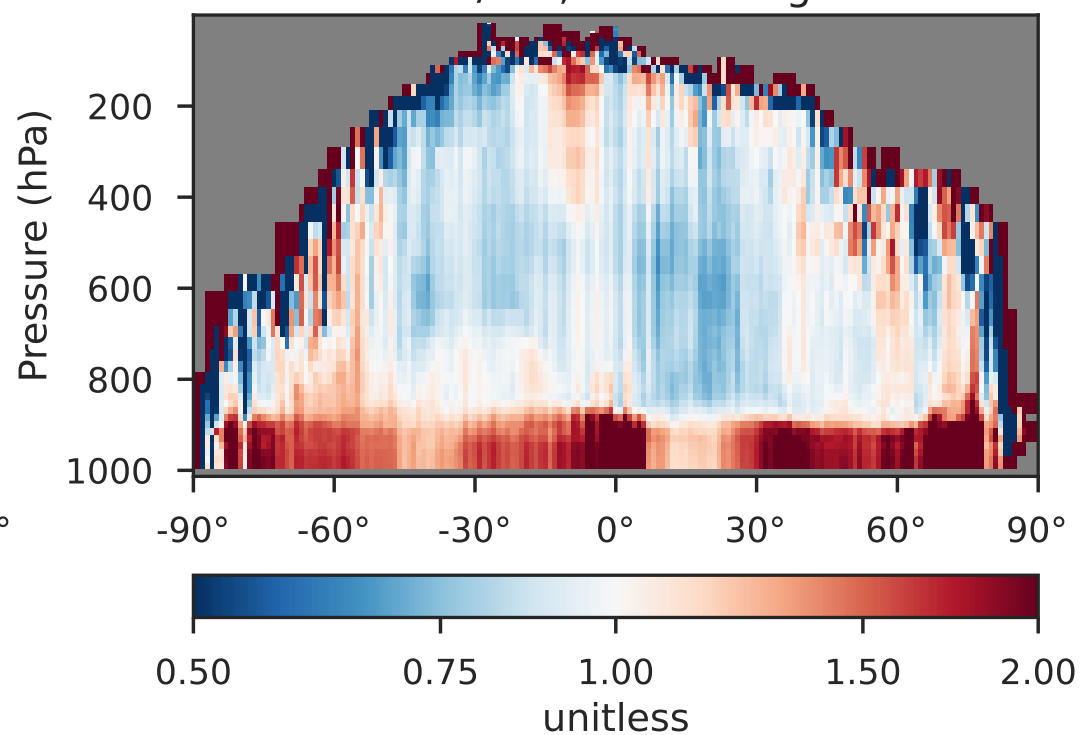
Difference (1x1.25)
Dev - Ref, Restricted Range [5%,95%]



Ratio (1x1.25)
Dev/Ref, Dynamic Range

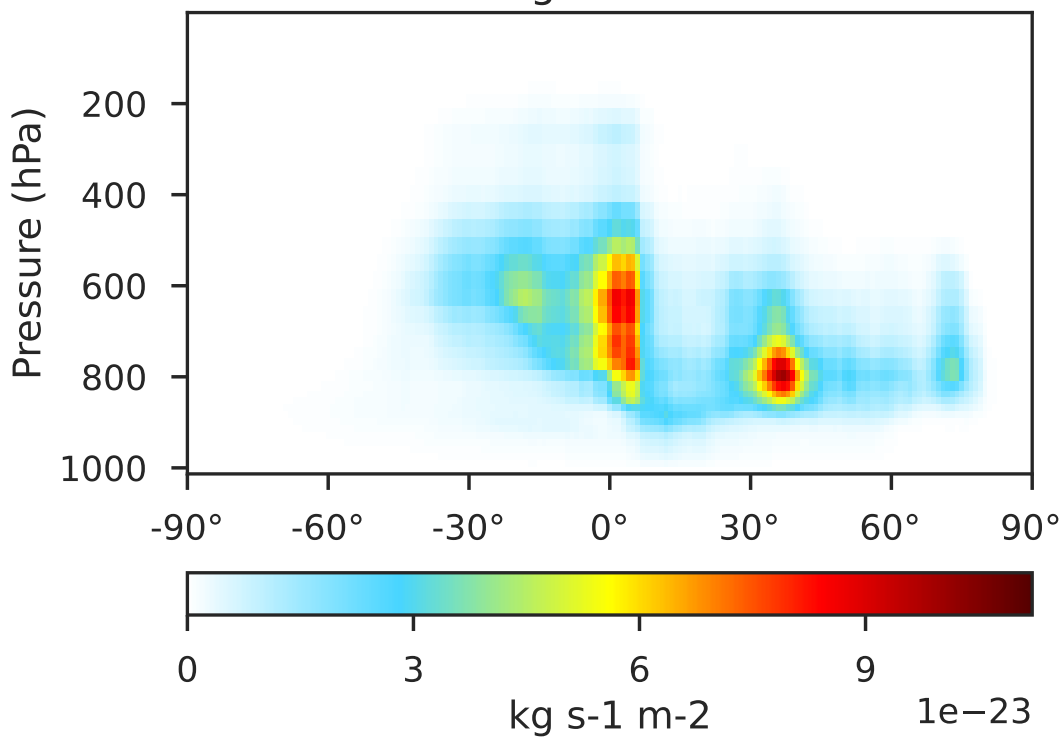


Ratio (1x1.25)
Dev/Ref, Fixed Range

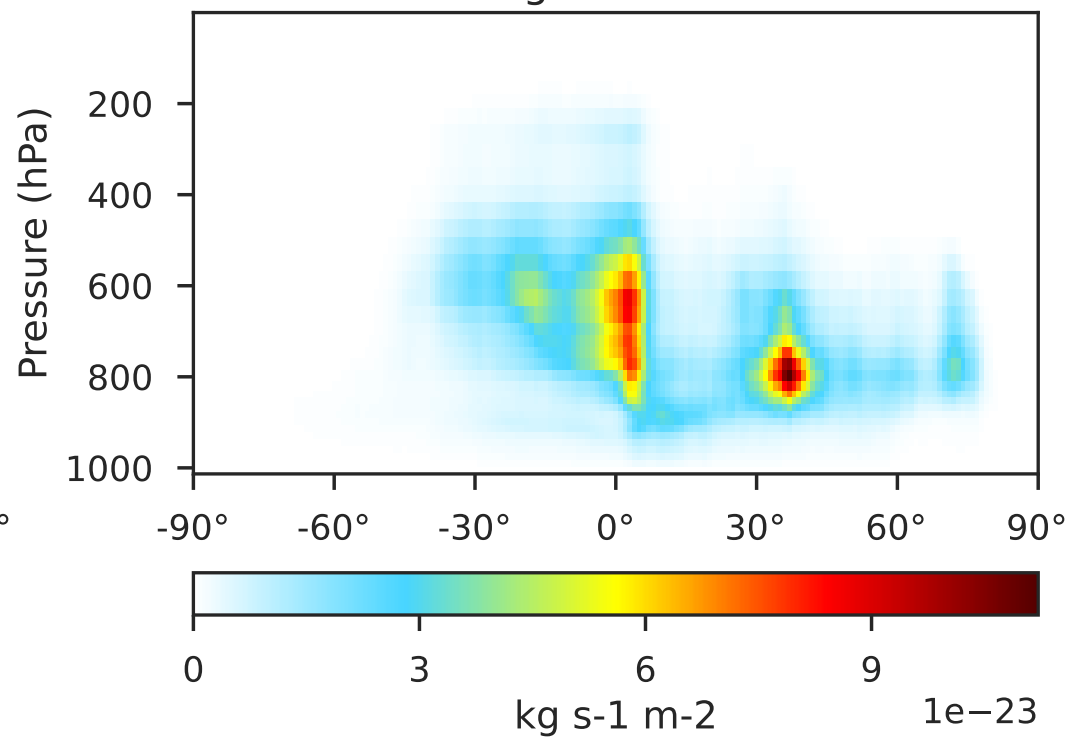


WetLossConv_Pb210, Zonal Mean (Jan2019)

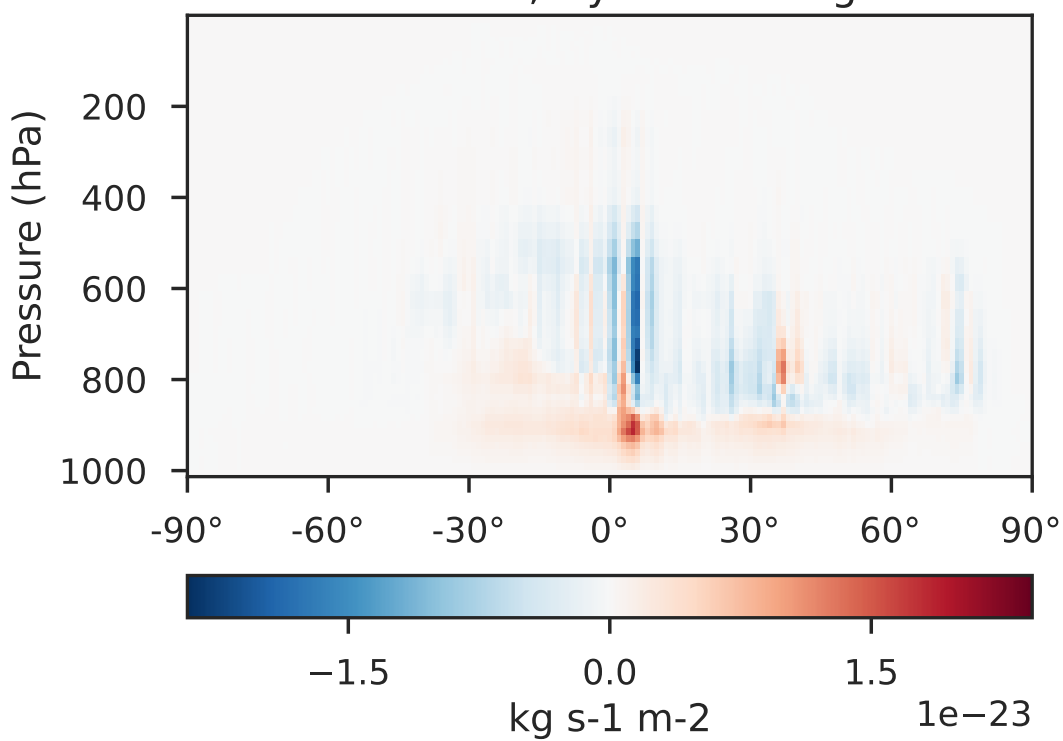
GCHP 14.2.2 using wind (c30) (Ref), Normalized by Area
1x1.25 regridded from c30



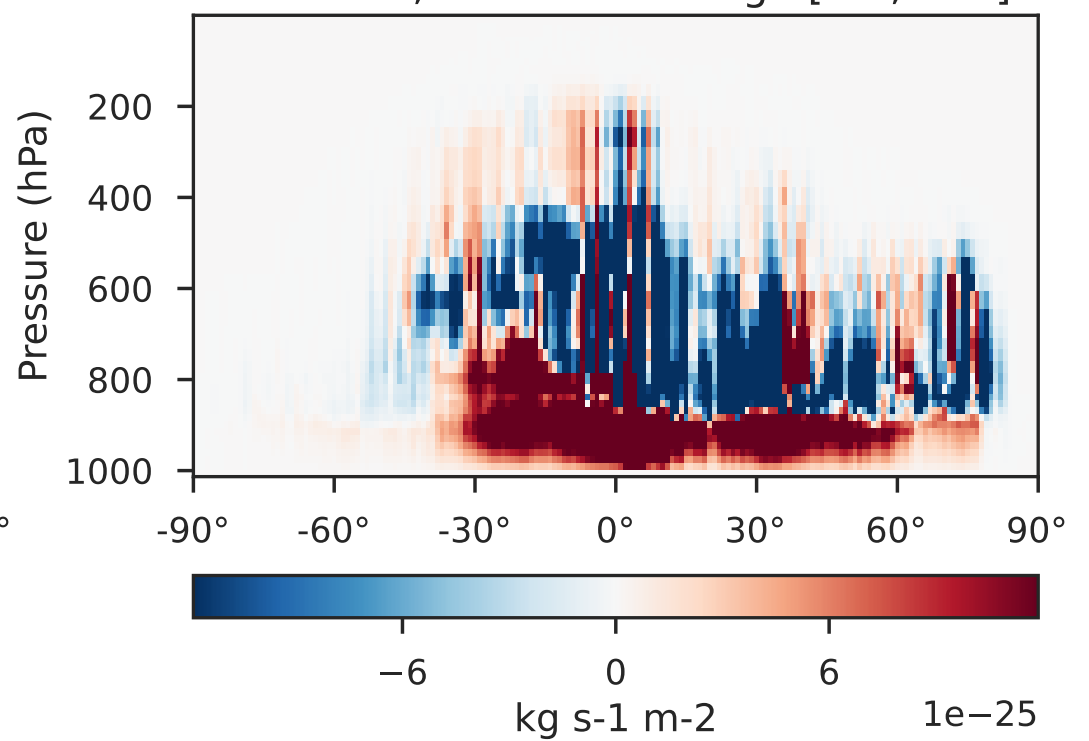
GCHP 14.2.2 using wind (c180) (Dev), Normalized by Area
1x1.25 regridded from c180



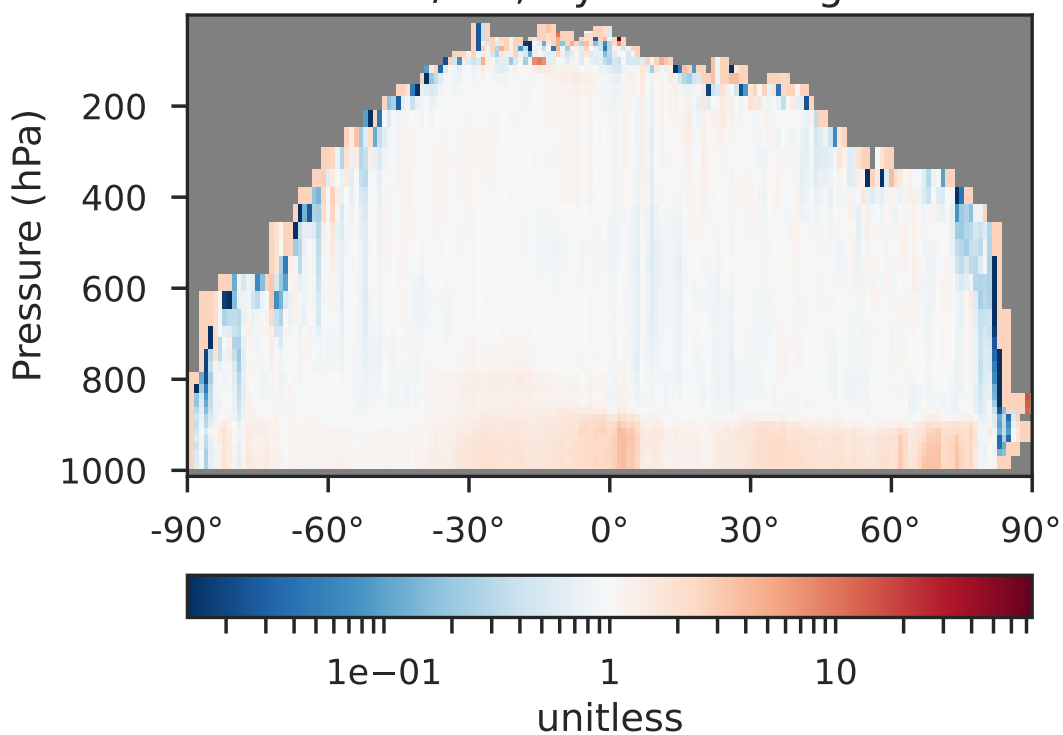
Difference (1x1.25)
Dev - Ref, Dynamic Range



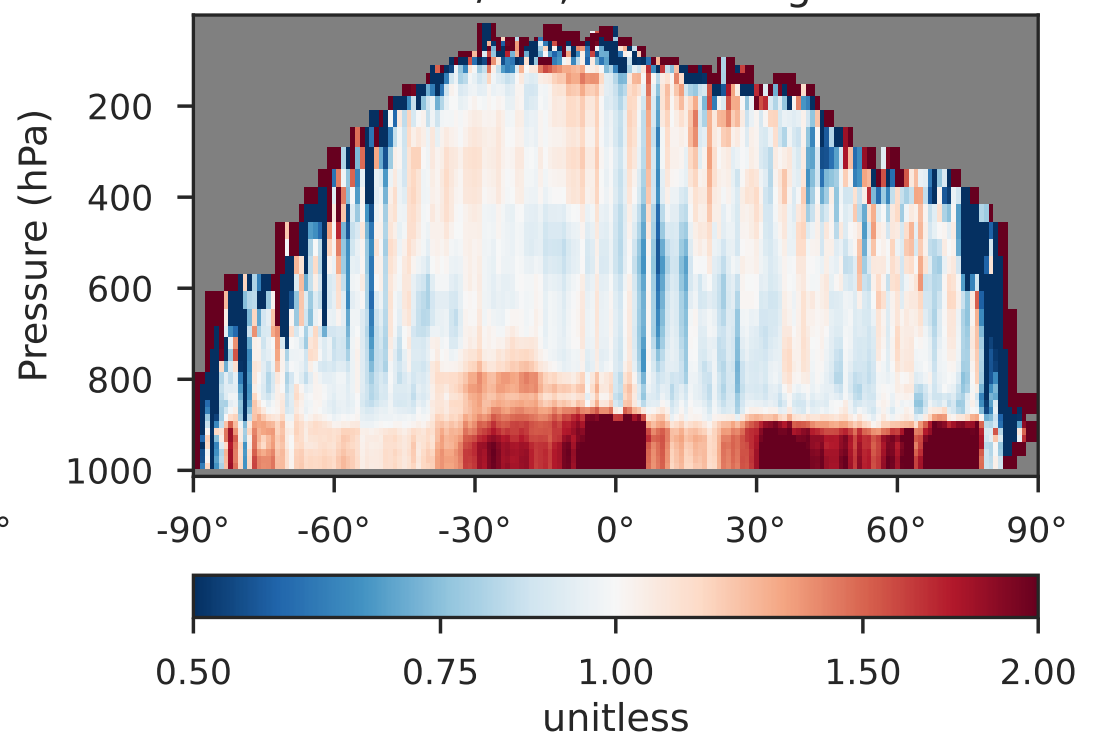
Difference (1x1.25)
Dev - Ref, Restricted Range [5%,95%]



Ratio (1x1.25)
Dev/Ref, Dynamic Range

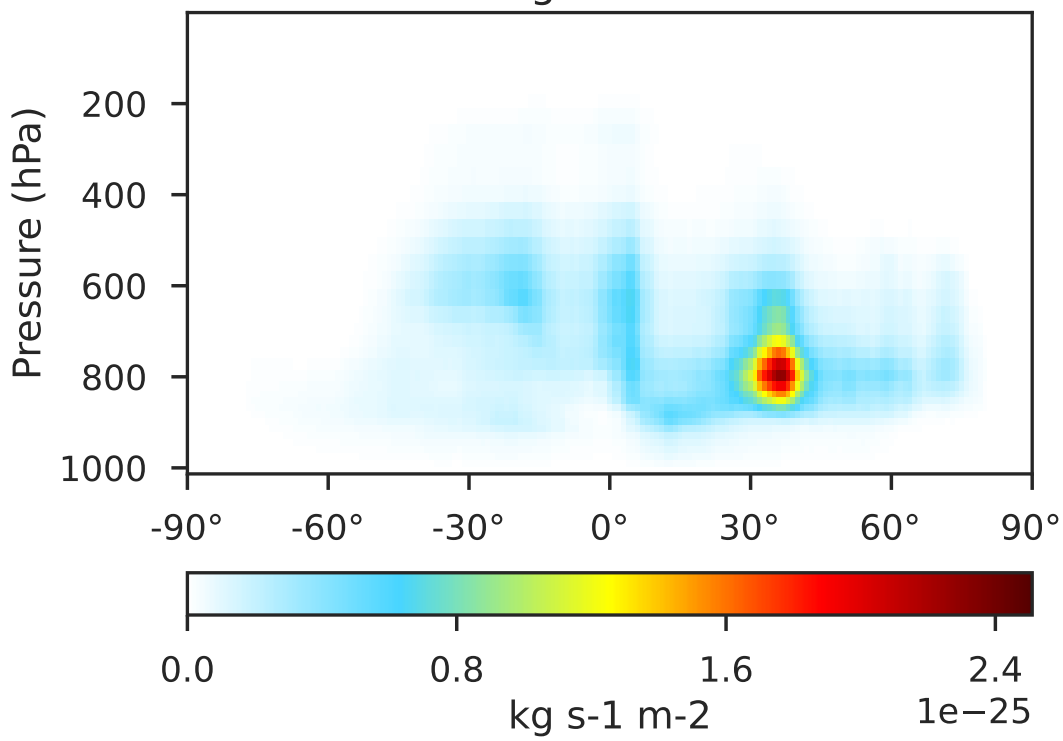


Ratio (1x1.25)
Dev/Ref, Fixed Range

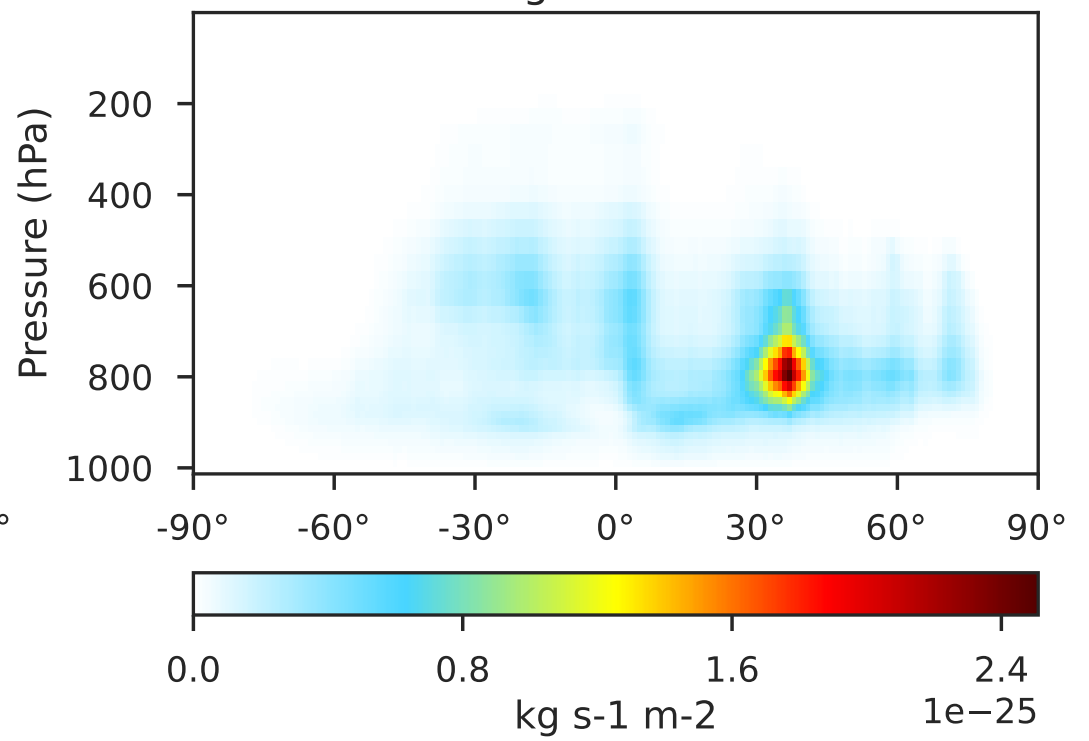


WetLossConv_Pb210s, Zonal Mean (Jan2019)

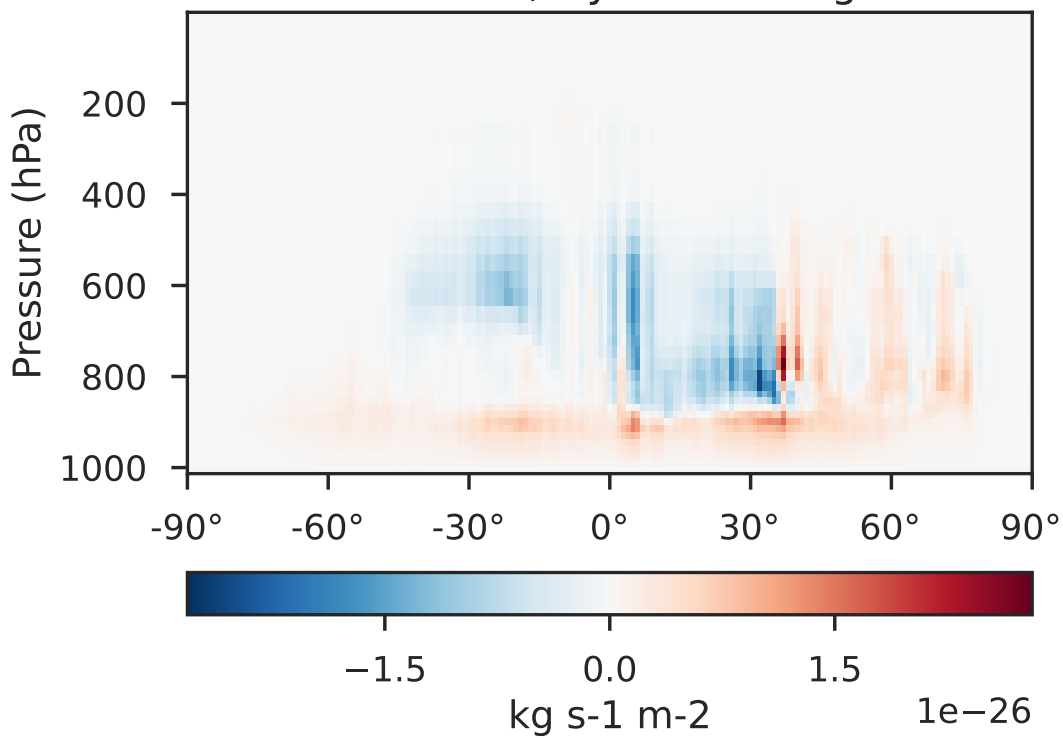
GCHP 14.2.2 using wind (c30) (Ref), Normalized by Area
1x1.25 regridded from c30



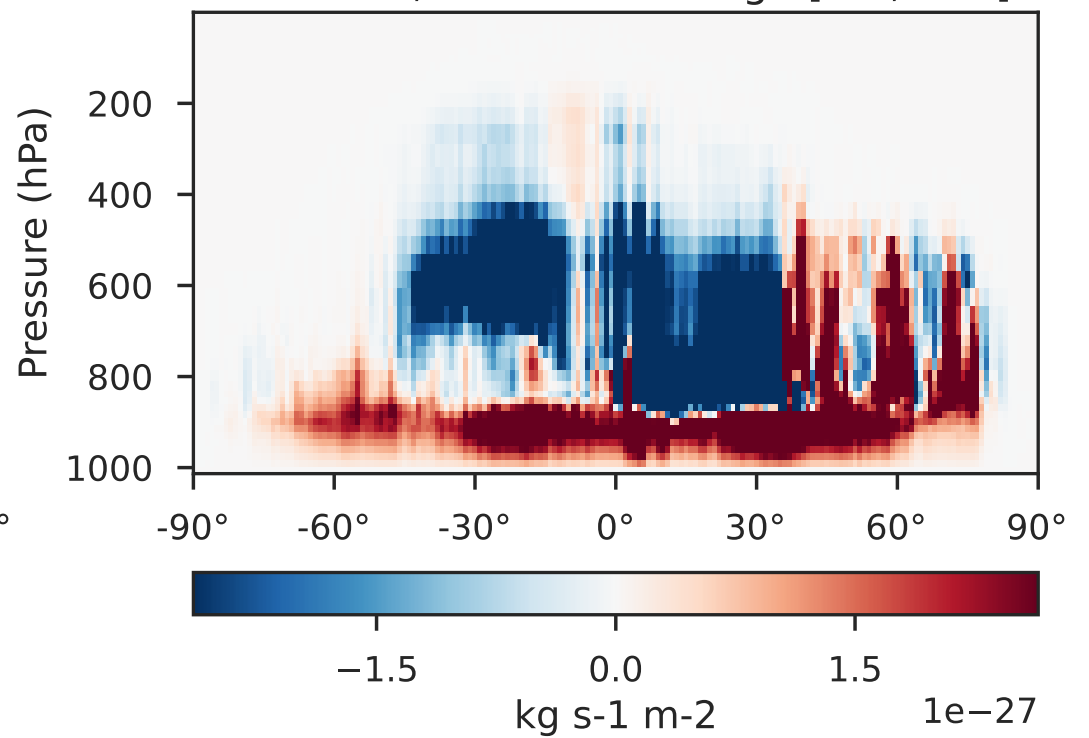
GCHP 14.2.2 using wind (c180) (Dev), Normalized by Area
1x1.25 regridded from c180



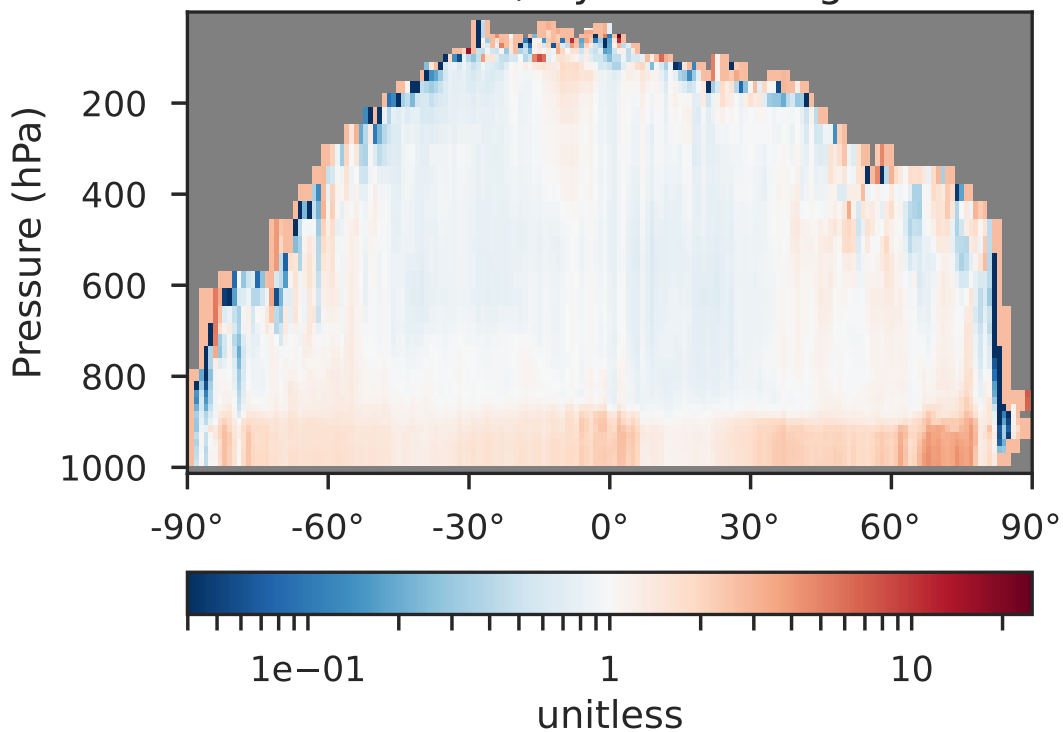
Difference (1x1.25)
Dev - Ref, Dynamic Range



Difference (1x1.25)
Dev - Ref, Restricted Range [5%,95%]



Ratio (1x1.25)
Dev/Ref, Dynamic Range



Ratio (1x1.25)
Dev/Ref, Fixed Range

