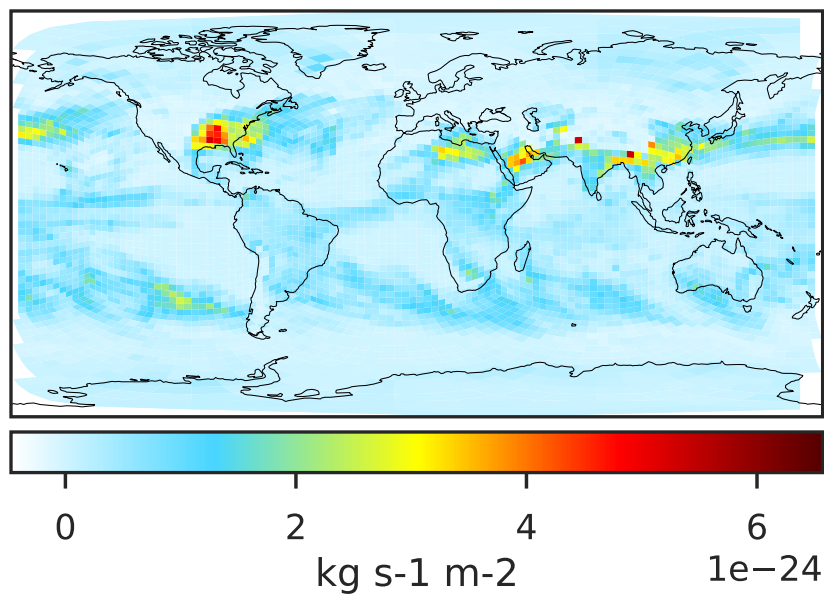
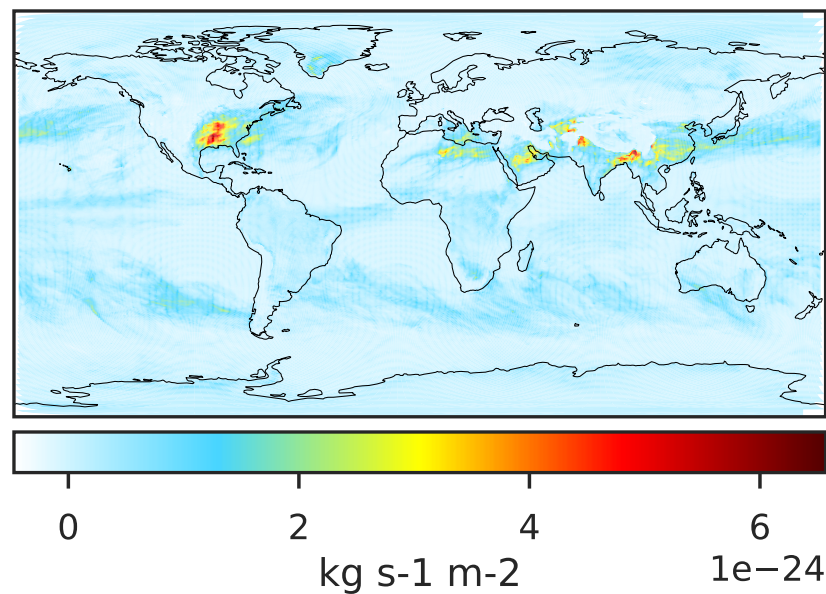


WetLossLS_Be10 (Apr2019)

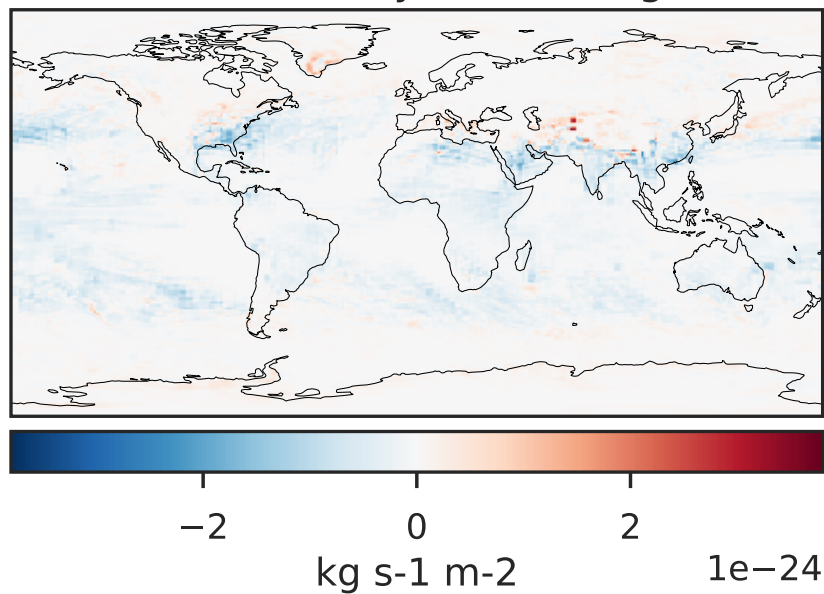
GCHP 14.2.2 using wind (c30) (Ref), Normalized by Area c30



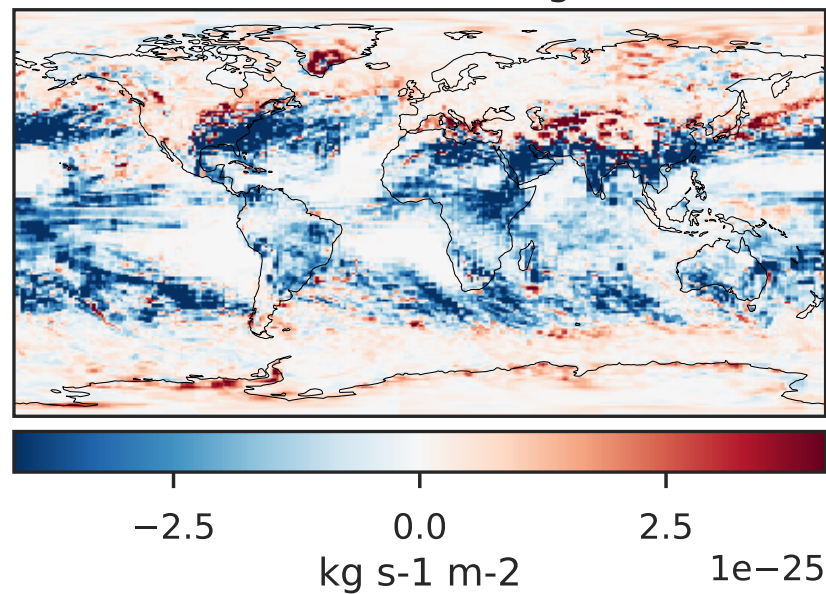
GCHP 14.2.2 using wind (c180) (Dev), Normalized by Area c180



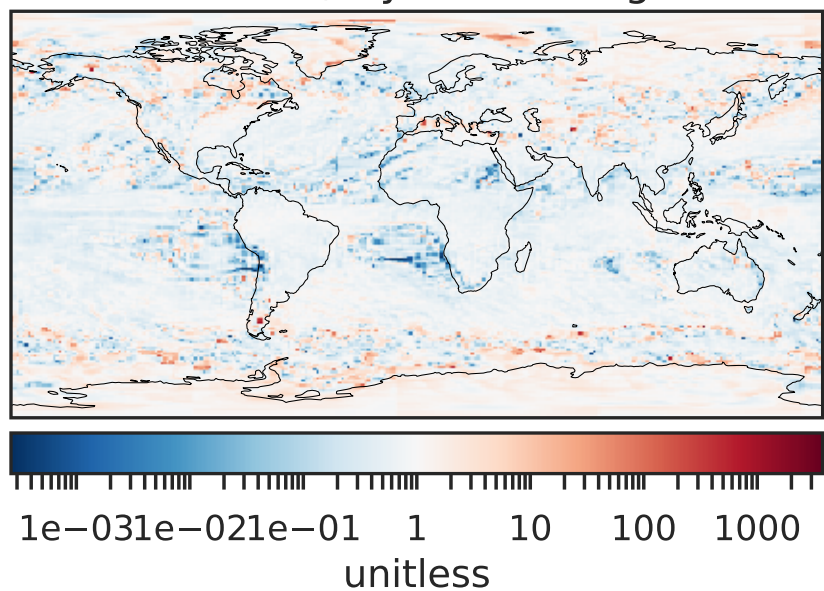
Difference (1x1.25)
Dev - Ref, Dynamic Range



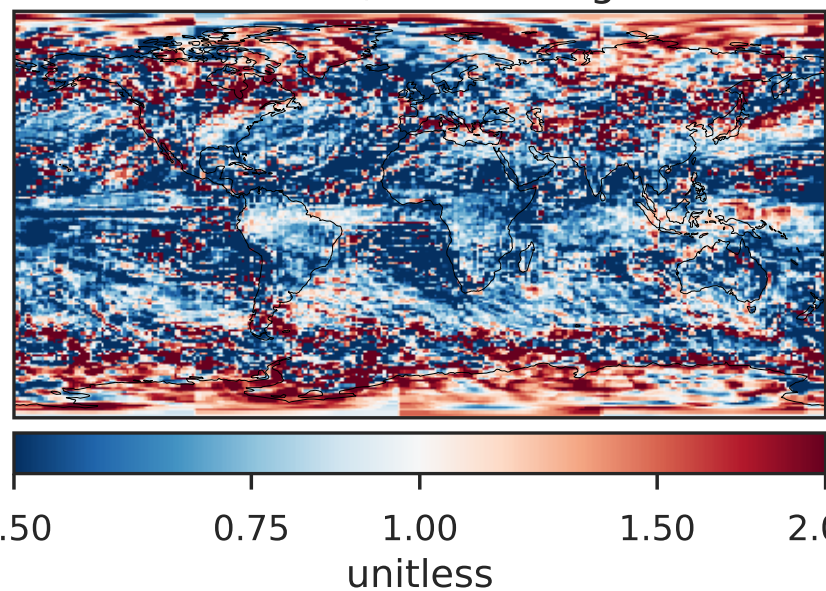
Difference (1x1.25)
Dev - Ref, Restricted Range [5%,95%]



Ratio (1x1.25)
Dev/Ref, Dynamic Range

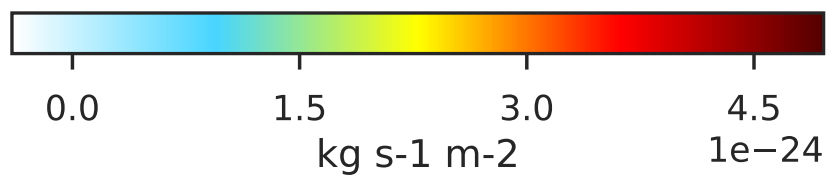
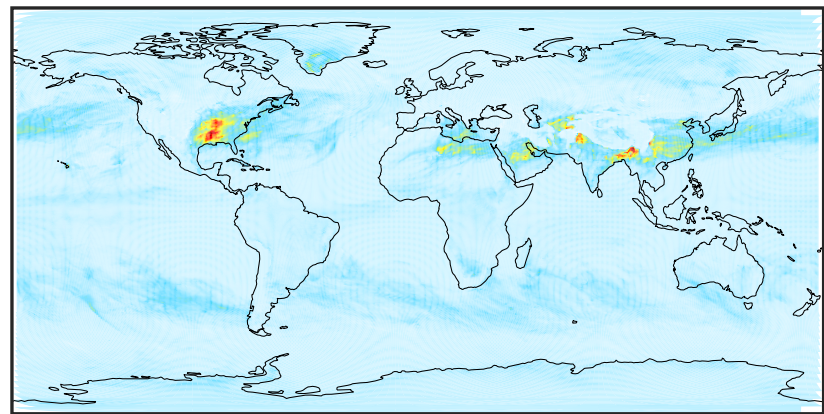
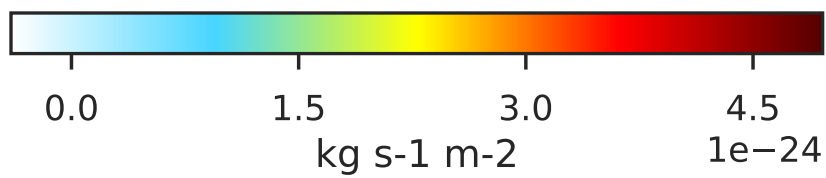
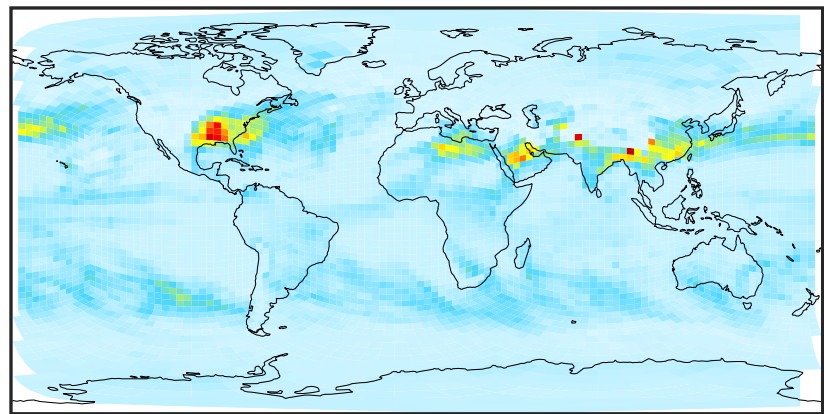


Ratio (1x1.25)
Dev/Ref, Fixed Range

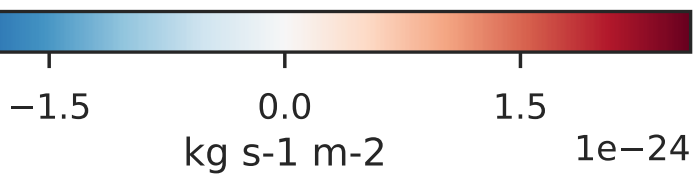
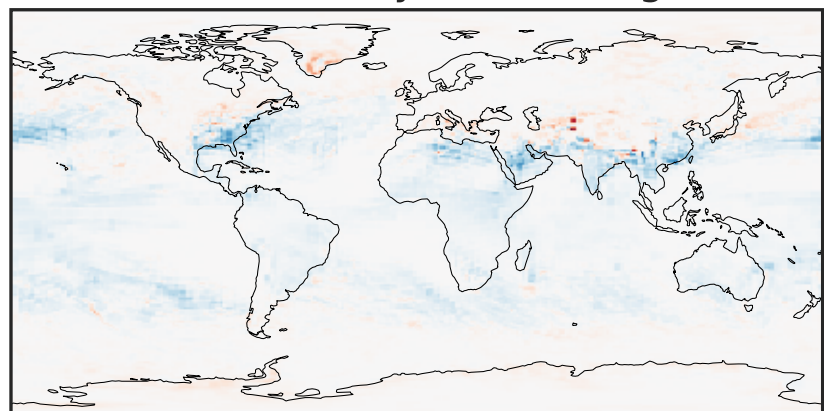


WetLossLS_Be10s (Apr2019)

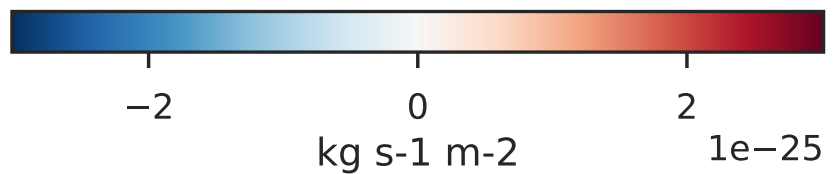
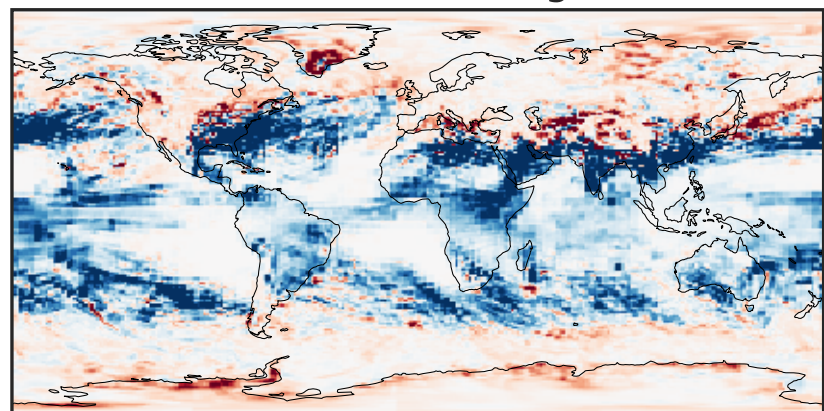
GCHP 14.2.2 using wind (c30) (Ref), Normalized by Area c30 GCHP 14.2.2 using wind (c180) (Dev), Normalized by Area c180



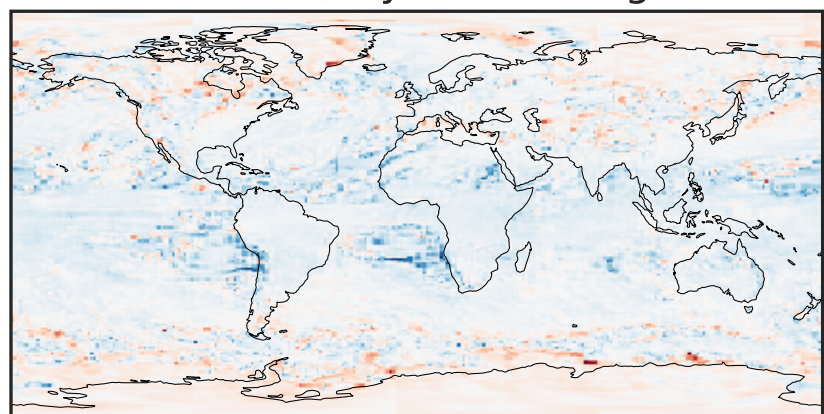
Difference (1x1.25)
Dev - Ref, Dynamic Range



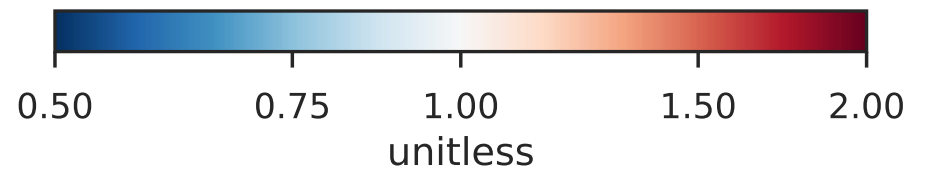
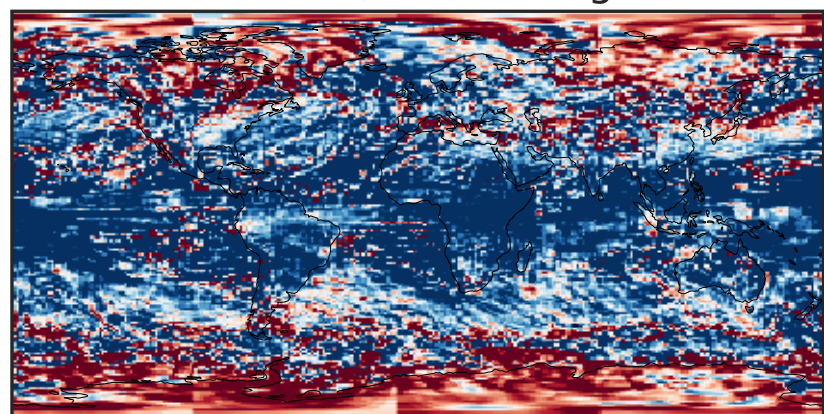
Difference (1x1.25)
Dev - Ref, Restricted Range [5%,95%]



Ratio (1x1.25)
Dev/Ref, Dynamic Range

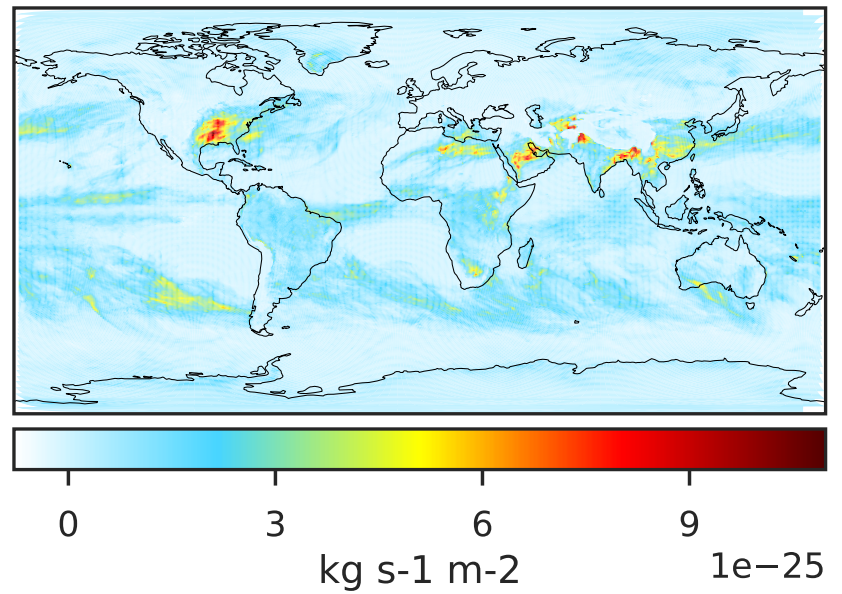
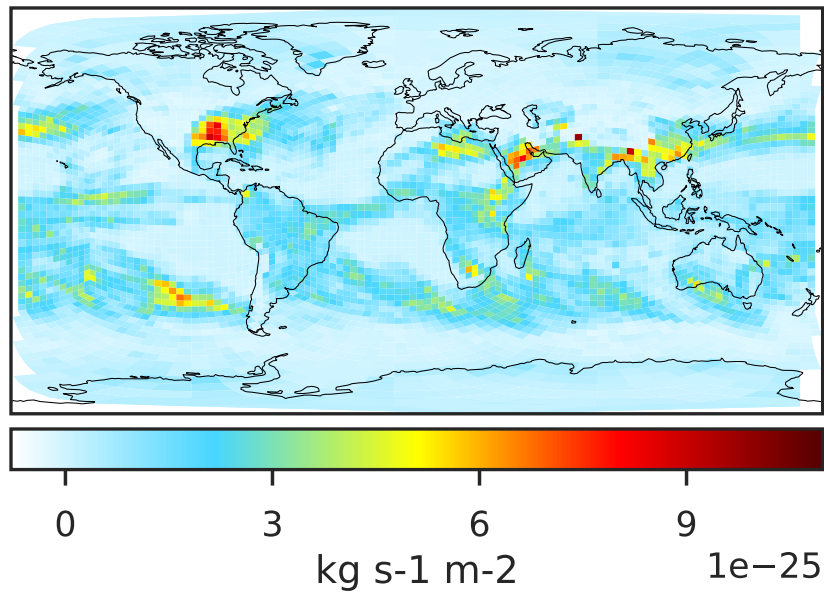


Ratio (1x1.25)
Dev/Ref, Fixed Range

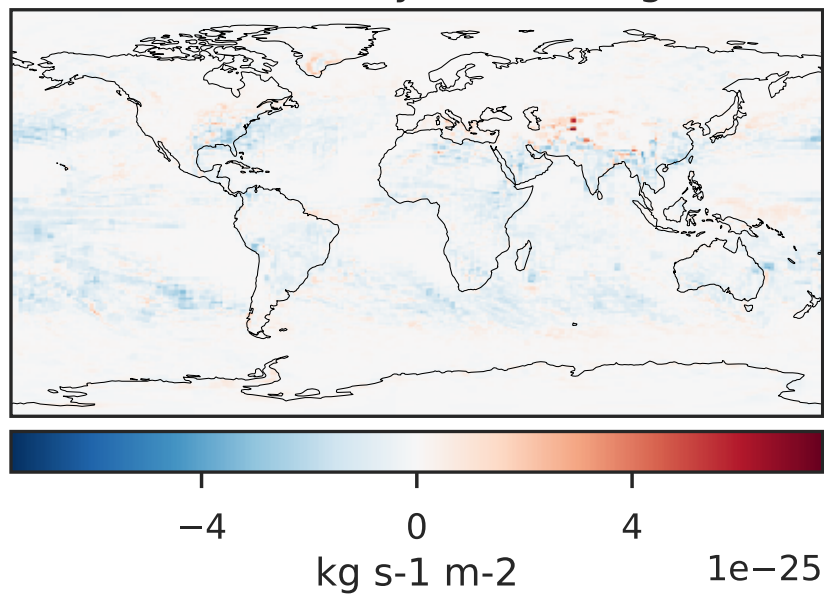


WetLossLS_Be7 (Apr2019)

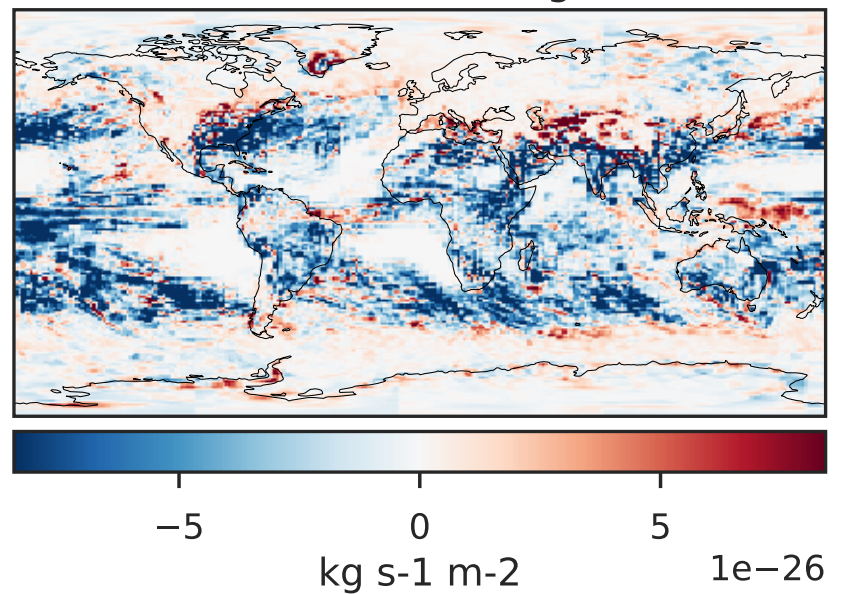
GCHP 14.2.2 using wind (c30) (Ref), Normalized by Area c30 GCHP 14.2.2 using wind (c180) (Dev), Normalized by Area c180



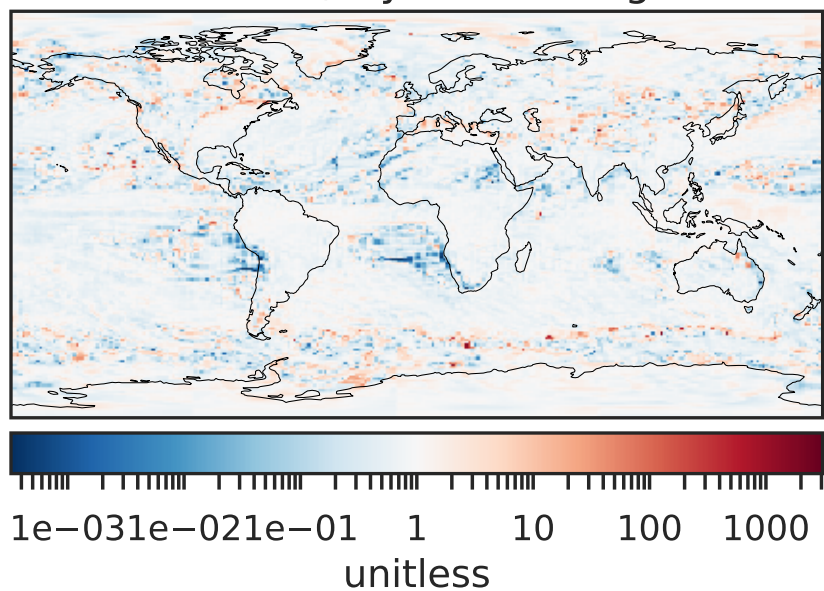
Difference (1x1.25)
Dev - Ref, Dynamic Range



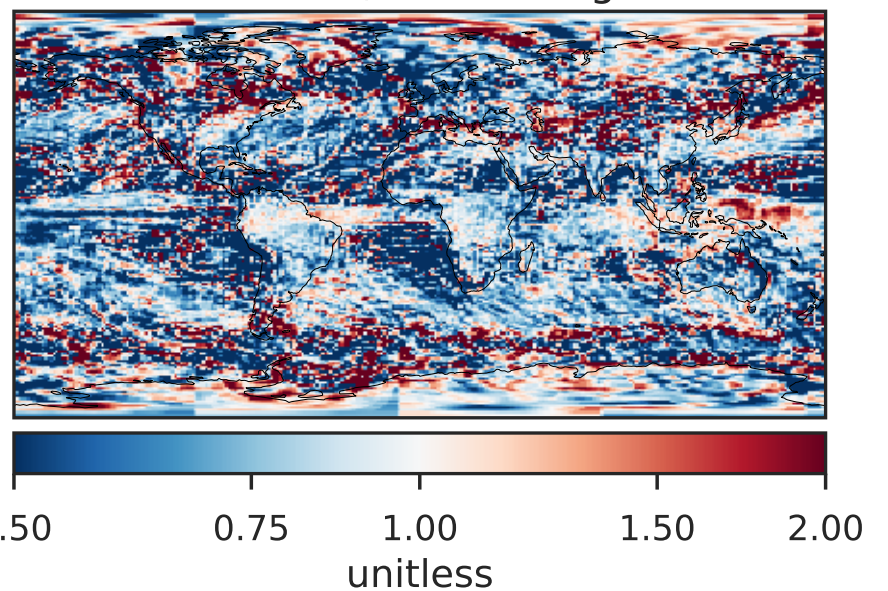
Difference (1x1.25)
Dev - Ref, Restricted Range [5%,95%]



Ratio (1x1.25)
Dev/Ref, Dynamic Range

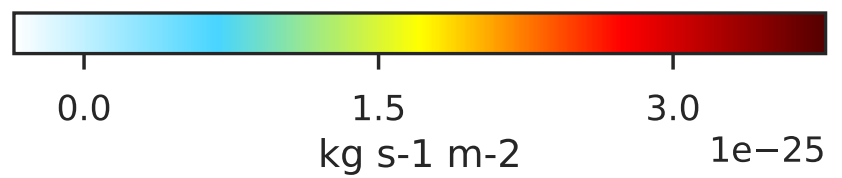
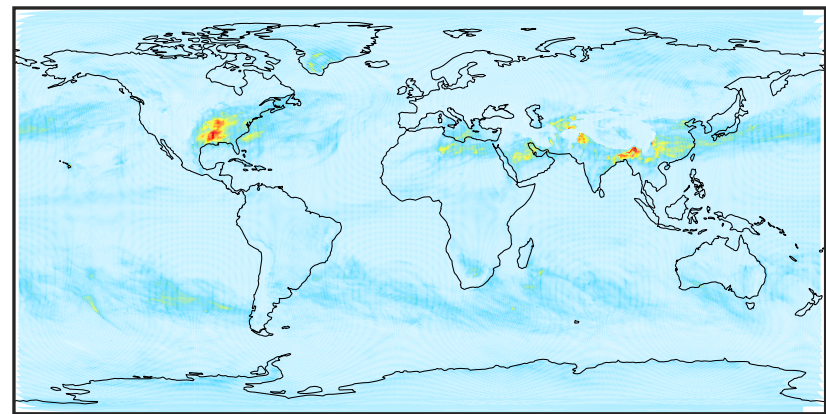
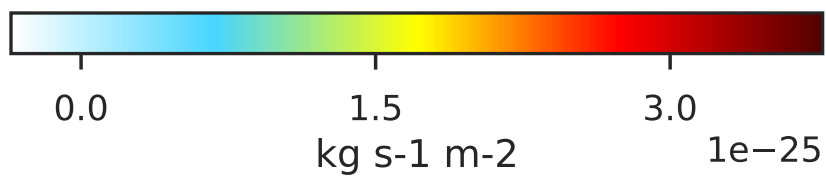
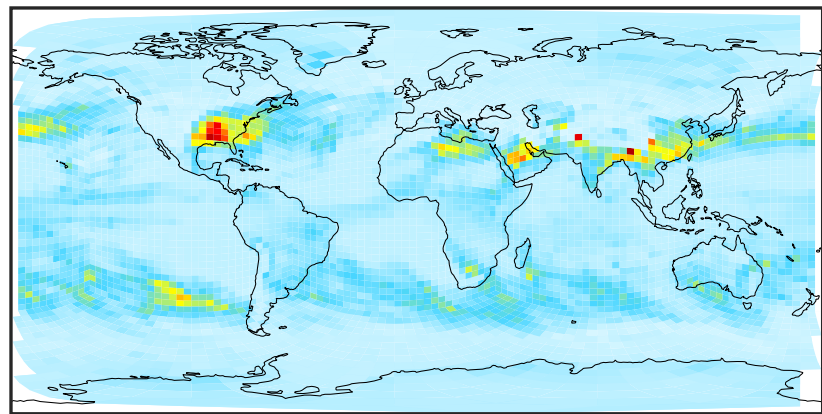


Ratio (1x1.25)
Dev/Ref, Fixed Range

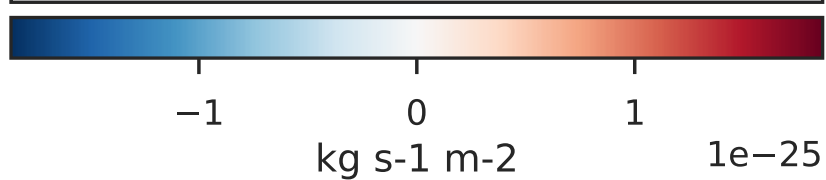
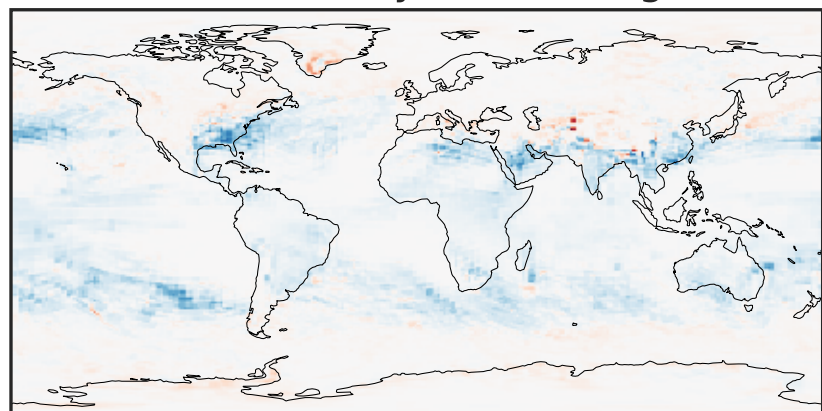


WetLossLS_Be7s (Apr2019)

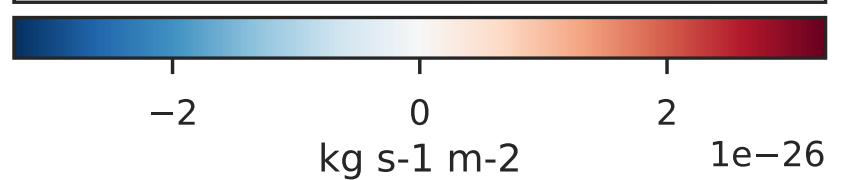
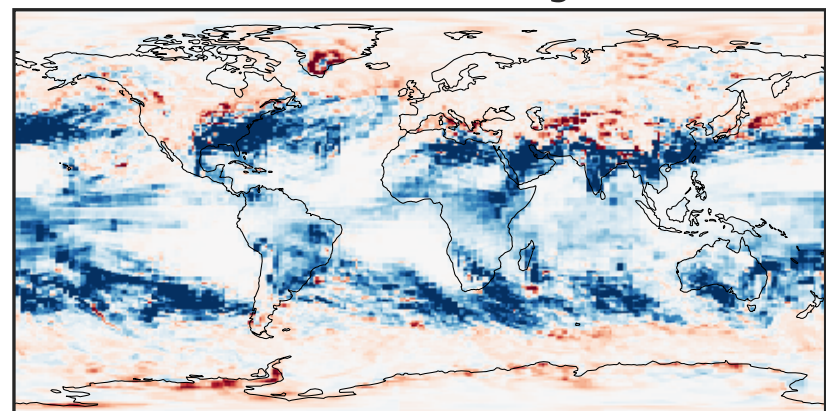
GCHP 14.2.2 using wind (c30) (Ref), Normalized by Area c30 GCHP 14.2.2 using wind (c180) (Dev), Normalized by Area c180



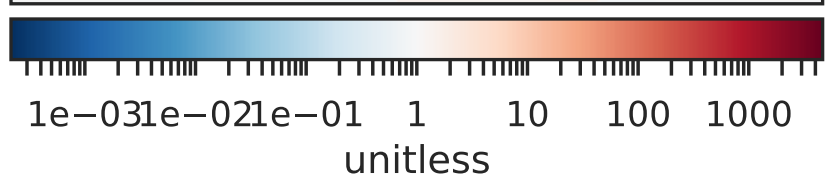
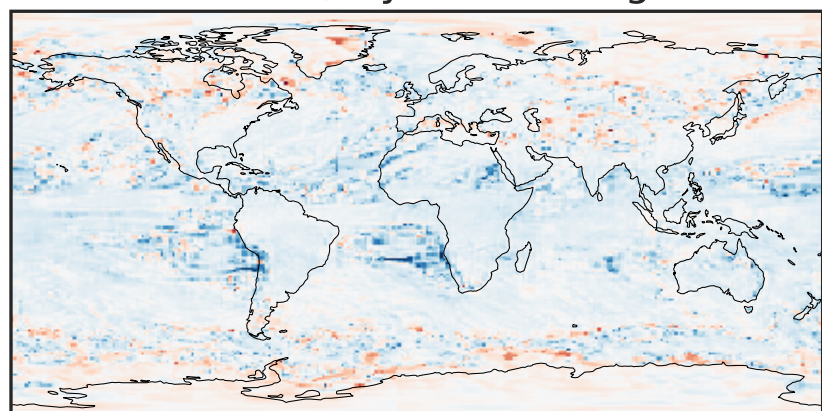
Difference (1x1.25)
Dev - Ref, Dynamic Range



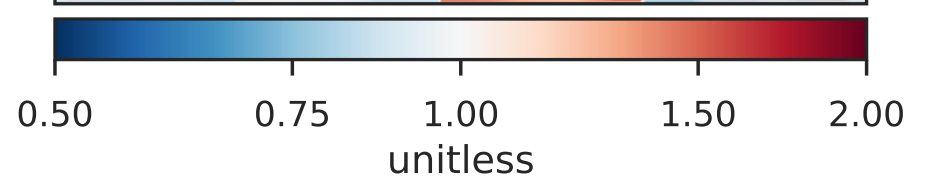
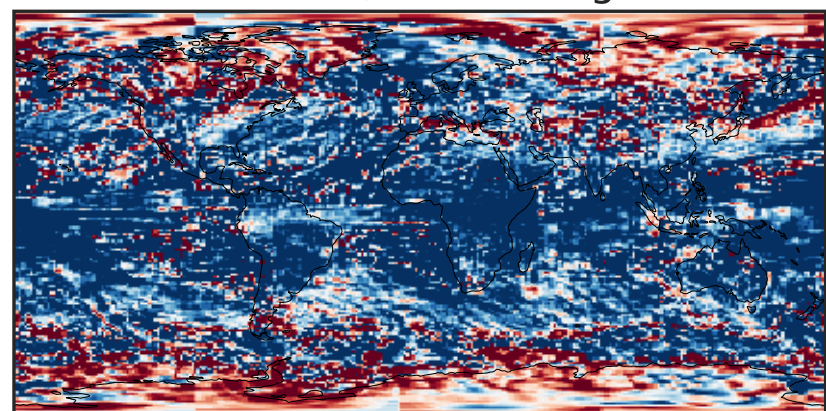
Difference (1x1.25)
Dev - Ref, Restricted Range [5%,95%]



Ratio (1x1.25)
Dev/Ref, Dynamic Range

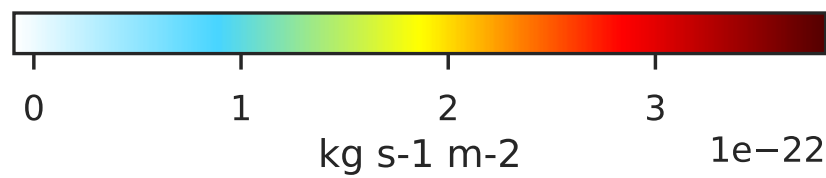
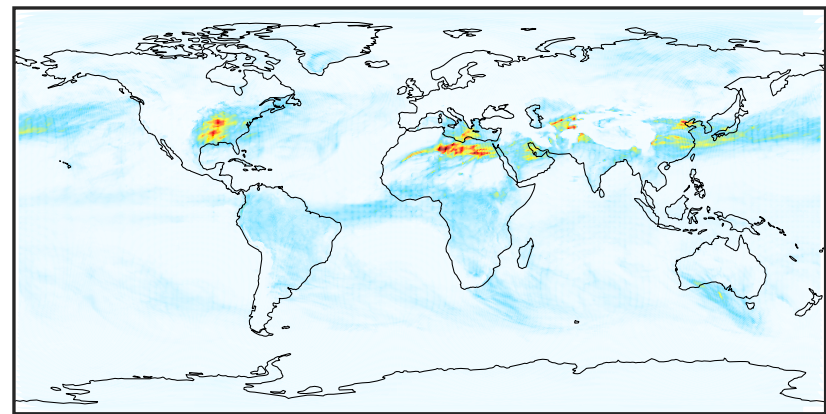
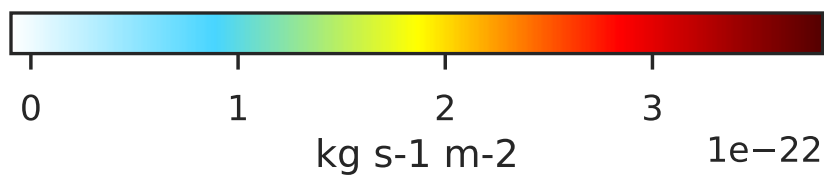
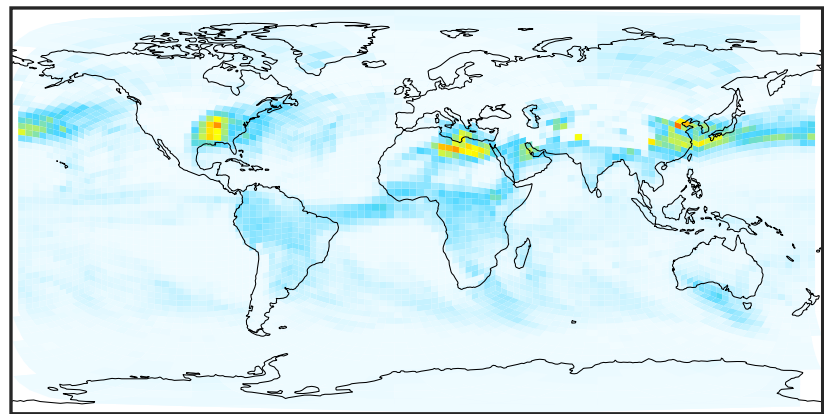


Ratio (1x1.25)
Dev/Ref, Fixed Range

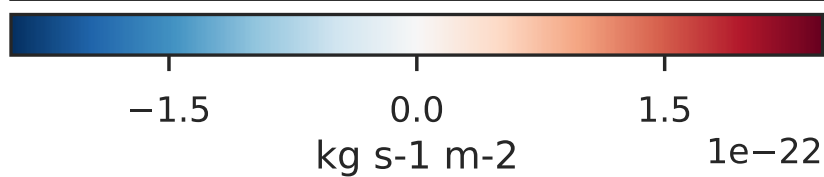
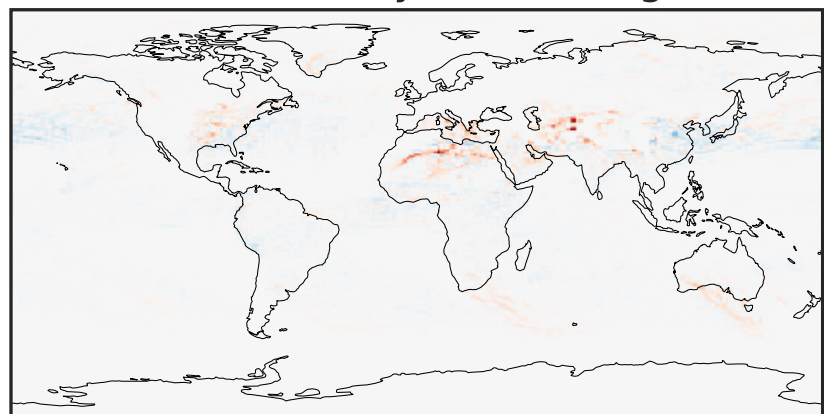


WetLossLS_Pb210 (Apr2019)

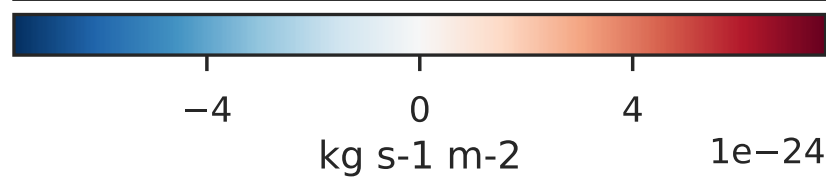
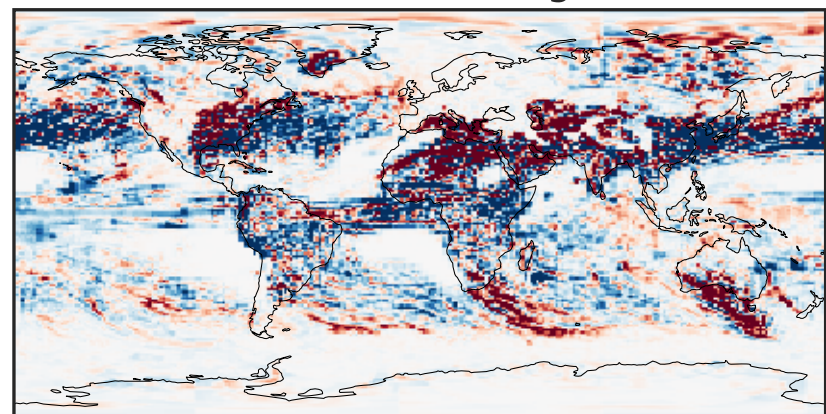
GCHP 14.2.2 using wind (c30) (Ref), Normalized by Area c30 GCHP 14.2.2 using wind (c180) (Dev), Normalized by Area c180



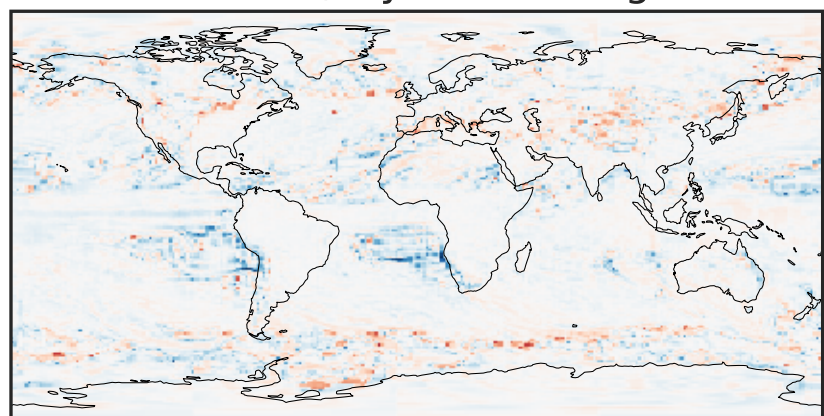
Difference (1x1.25)
Dev - Ref, Dynamic Range



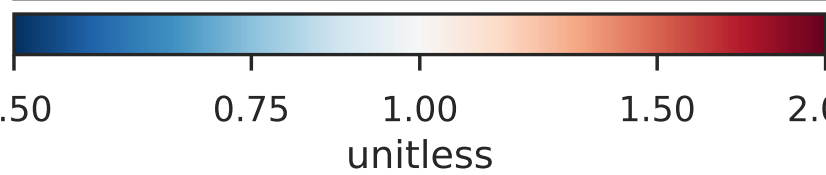

Difference (1x1.25)
Dev - Ref, Restricted Range [5%,95%]



Ratio (1x1.25)
Dev/Ref, Dynamic Range

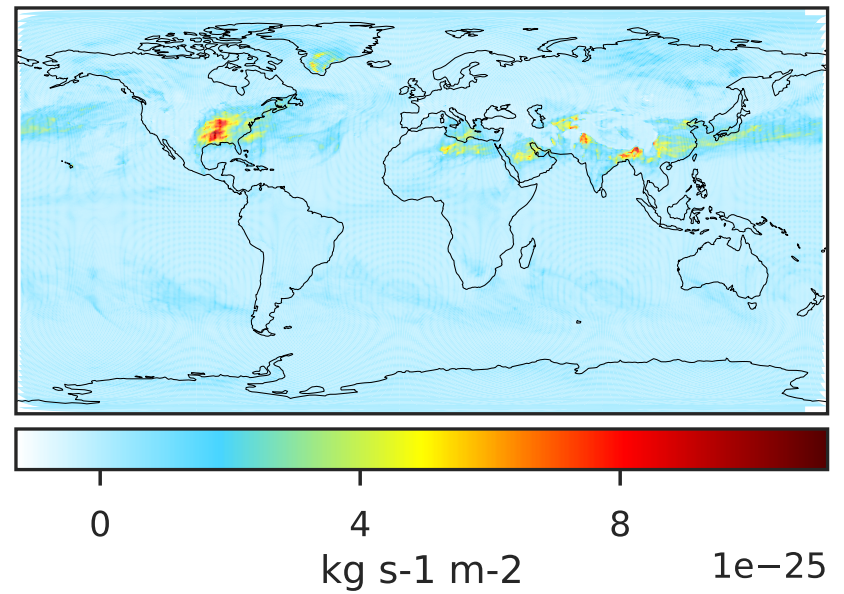
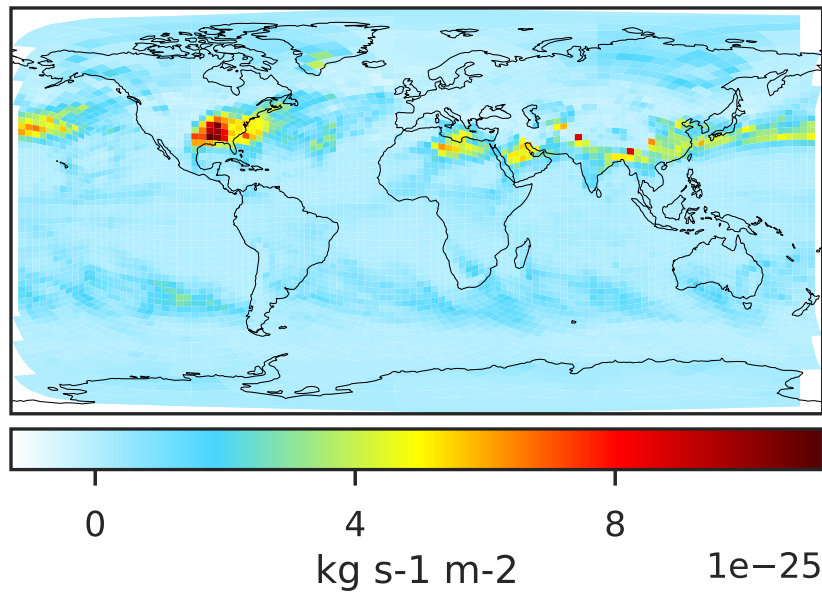


Ratio (1x1.25)
Dev/Ref, Fixed Range

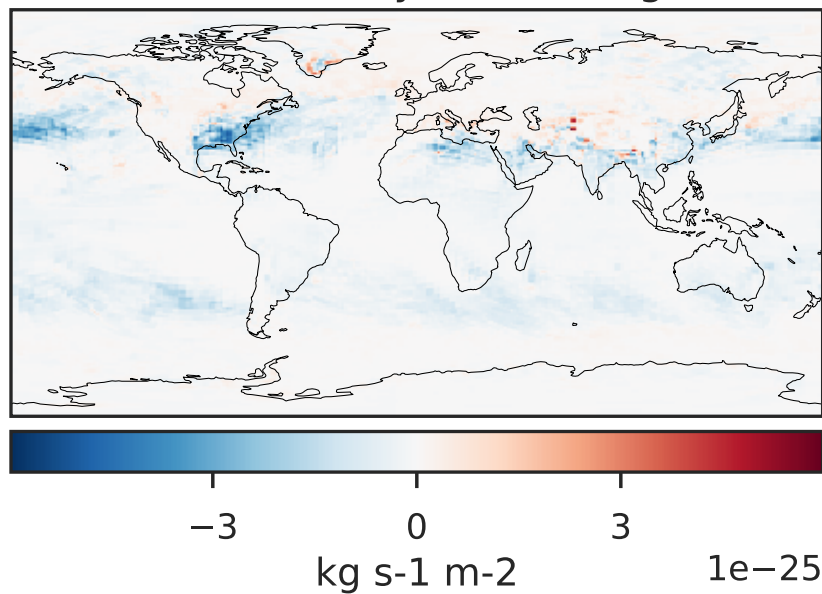


WetLossLS_Pb210s (Apr2019)

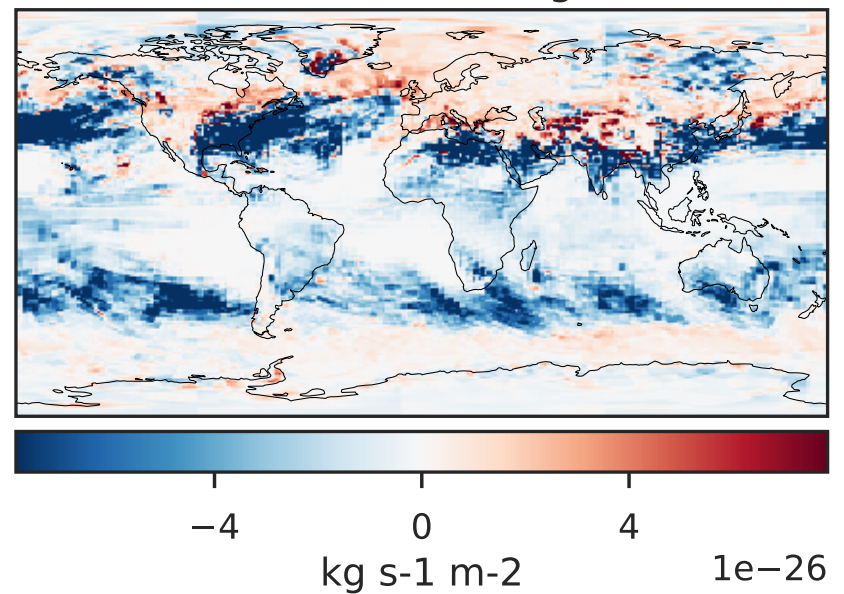
GCHP 14.2.2 using wind (c30) (Ref), Normalized by Area c30 GCHP 14.2.2 using wind (c180) (Dev), Normalized by Area c180



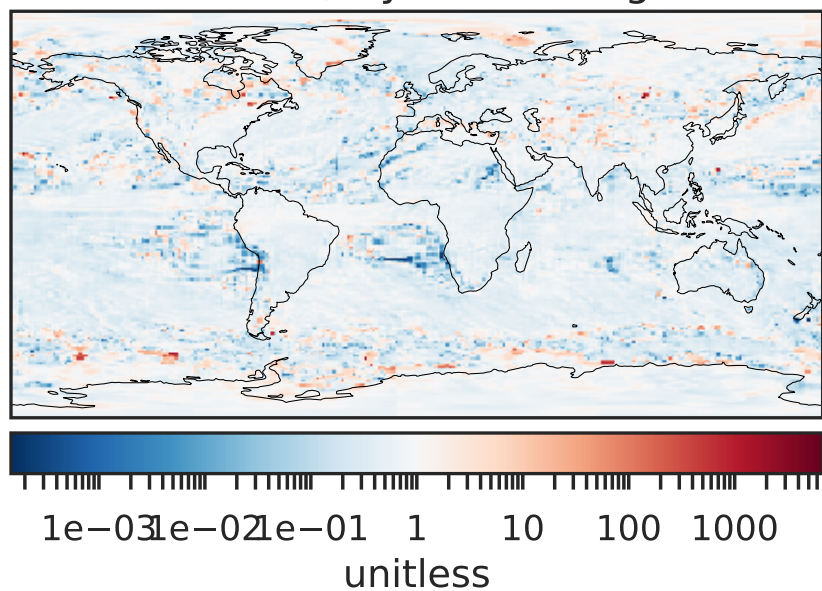
Difference (1x1.25)
Dev - Ref, Dynamic Range



Difference (1x1.25)
Dev - Ref, Restricted Range [5%,95%]



Ratio (1x1.25)
Dev/Ref, Dynamic Range



Ratio (1x1.25)
Dev/Ref, Fixed Range

