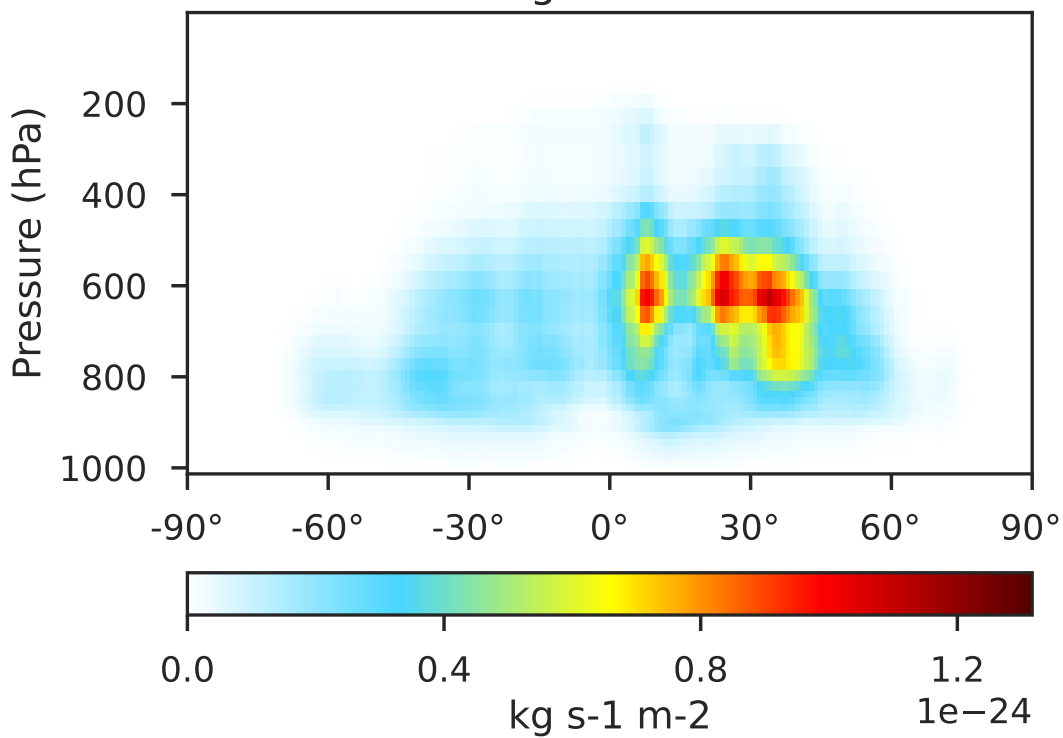
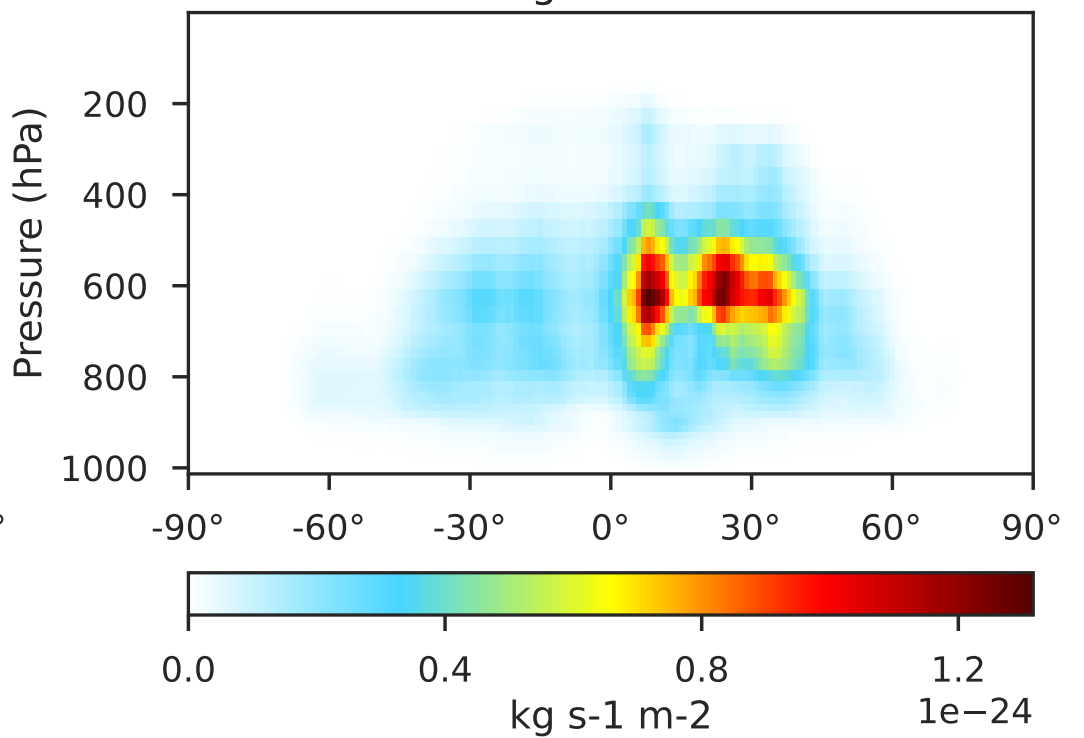


# WetLossConv\_Be10, Zonal Mean (Apr2019)

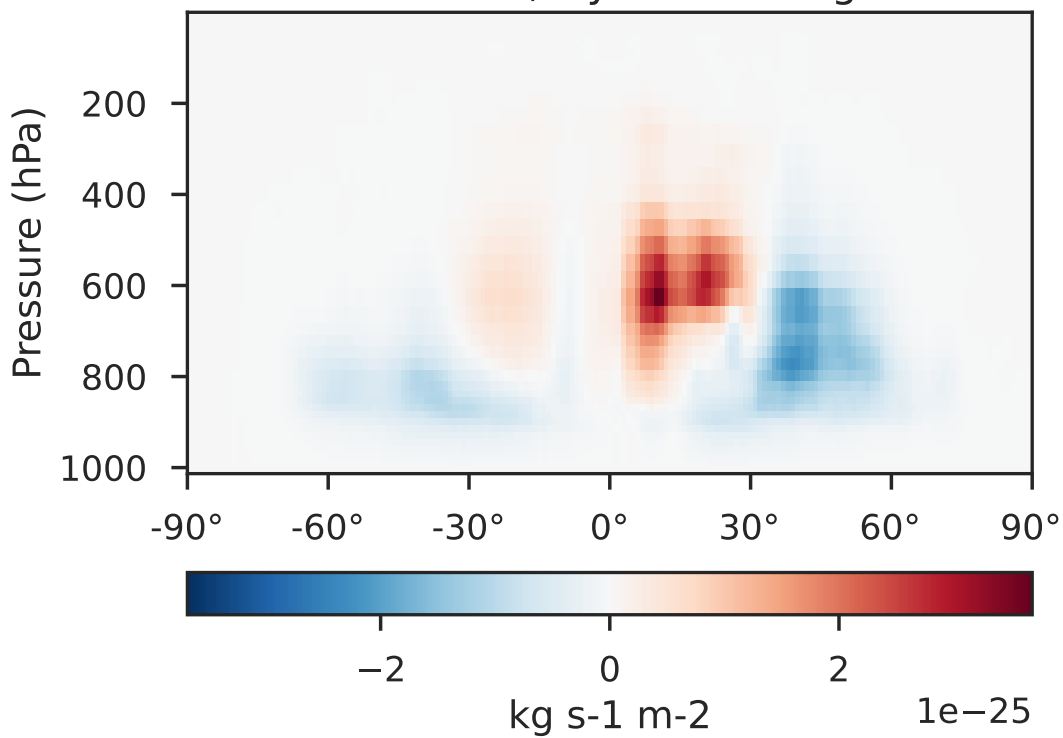
GCHP 14.2.2 using wind (Ref), Normalized by Area  
1x1.25 regridded from c30



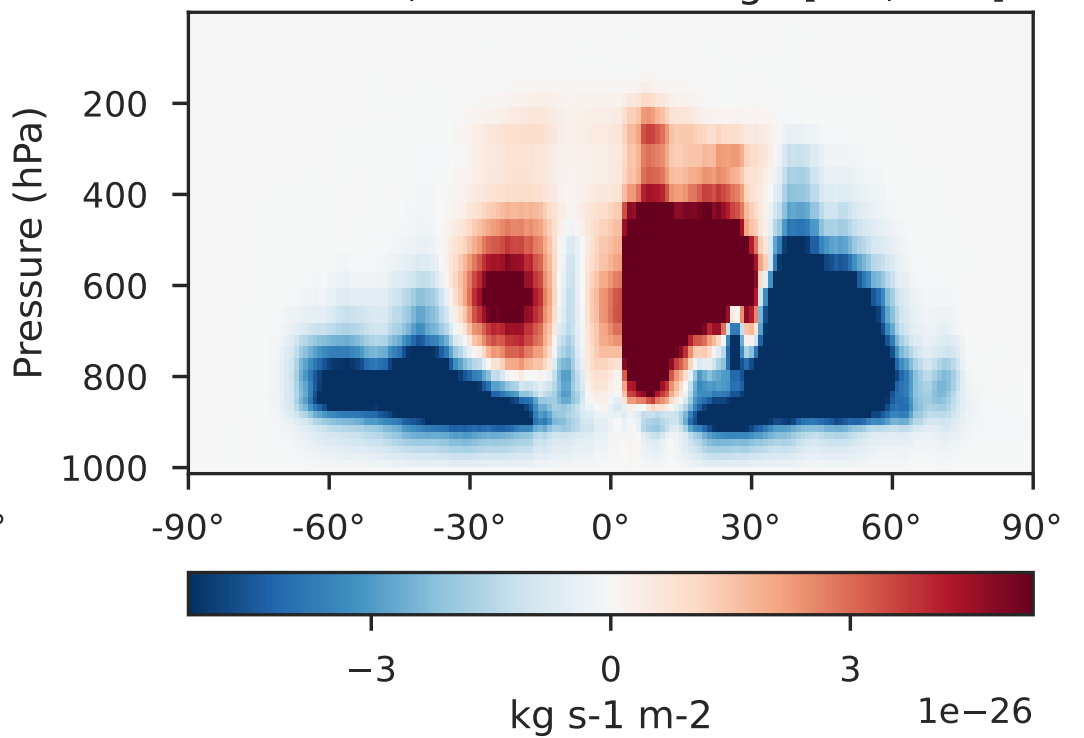
GCHP 14.2.2 using mass flux (Dev), Normalized by Area  
1x1.25 regridded from c30



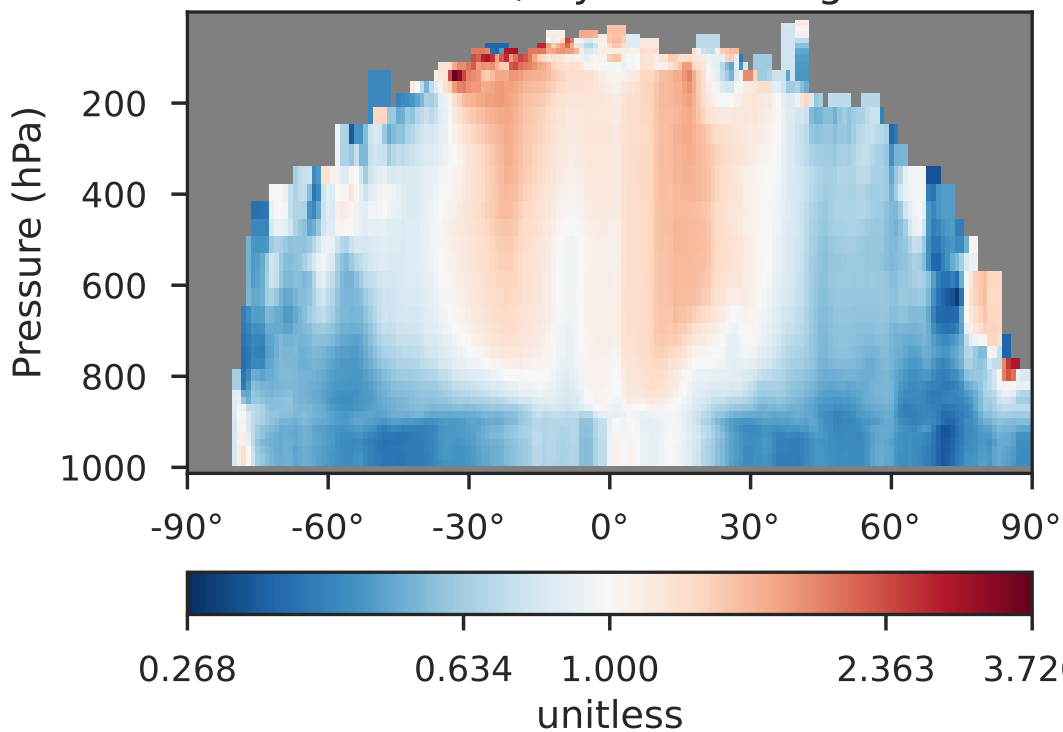
Difference (1x1.25)  
Dev - Ref, Dynamic Range



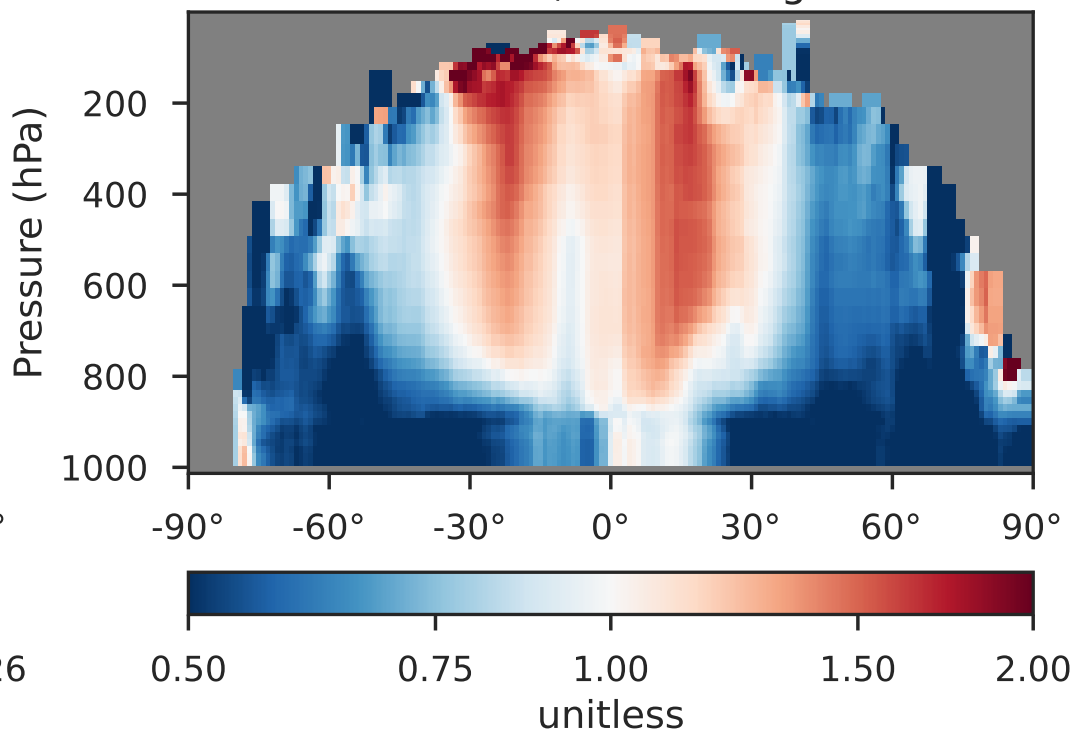
Difference (1x1.25)  
Dev - Ref, Restricted Range [5%,95%]



Ratio (1x1.25)  
Dev/Ref, Dynamic Range

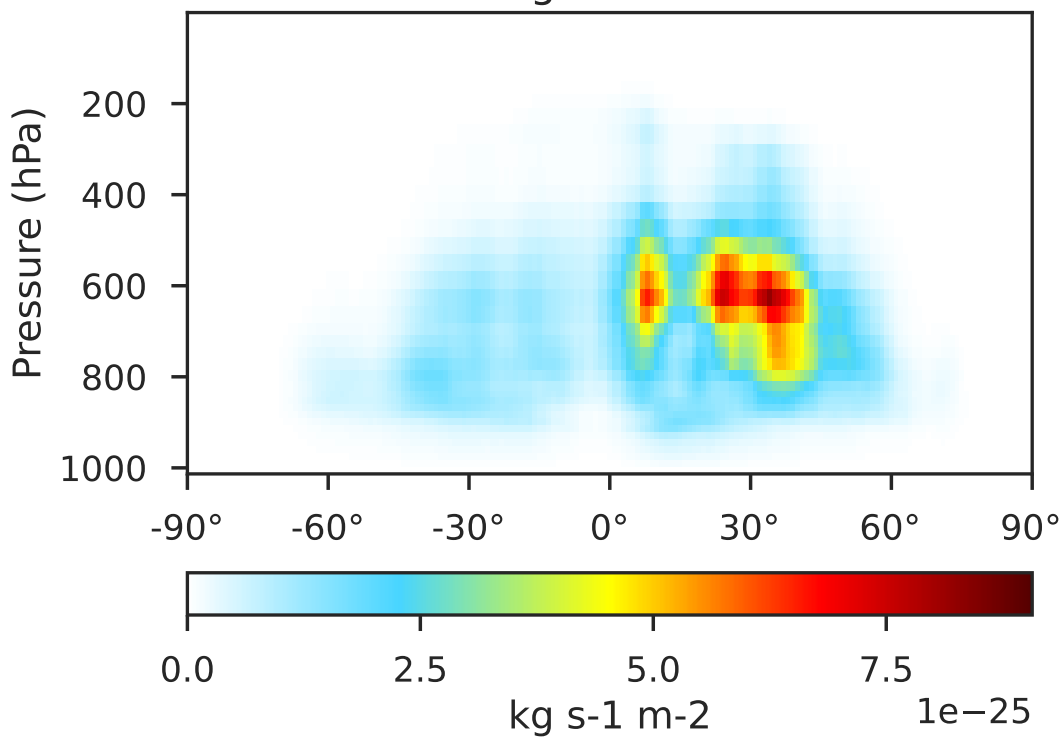


Ratio (1x1.25)  
Dev/Ref, Fixed Range

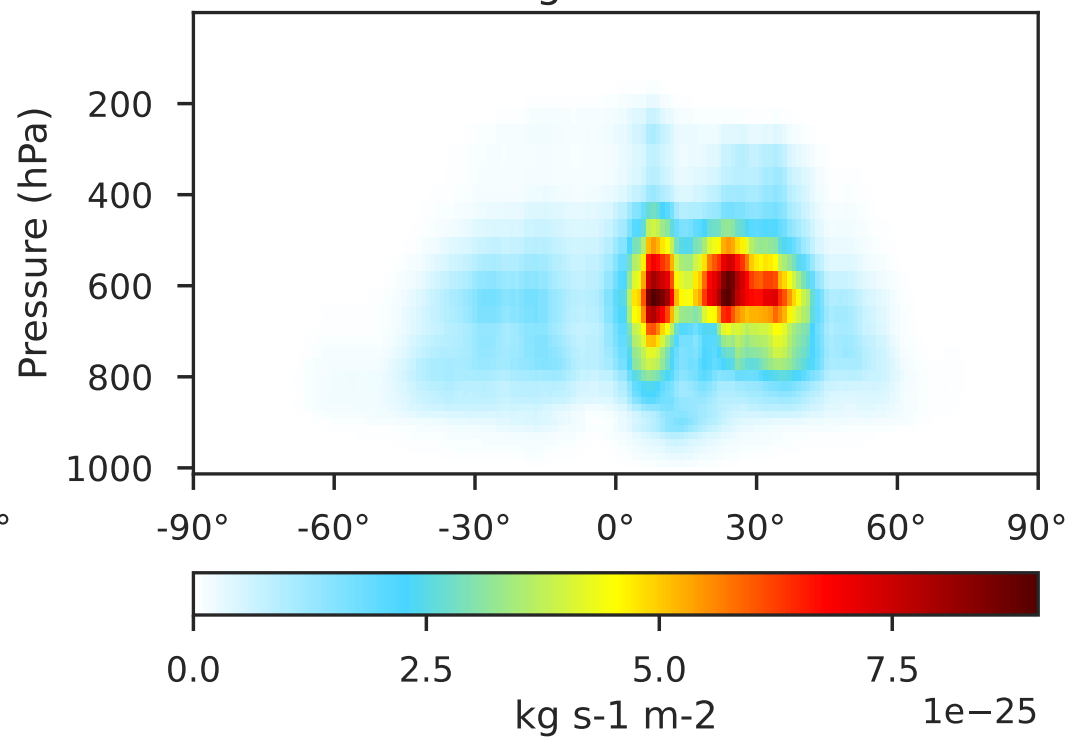


# WetLossConvv\_Be10s, Zonal Mean (Apr2019)

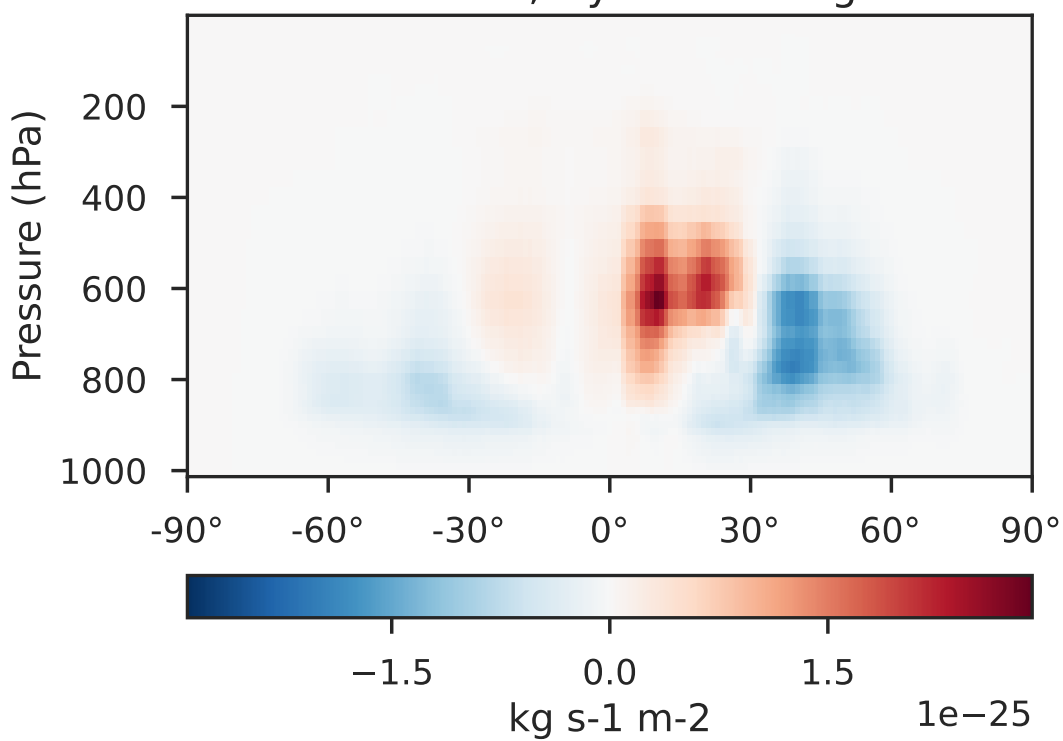
GCHP 14.2.2 using wind (Ref), Normalized by Area  
1x1.25 regrided from c30



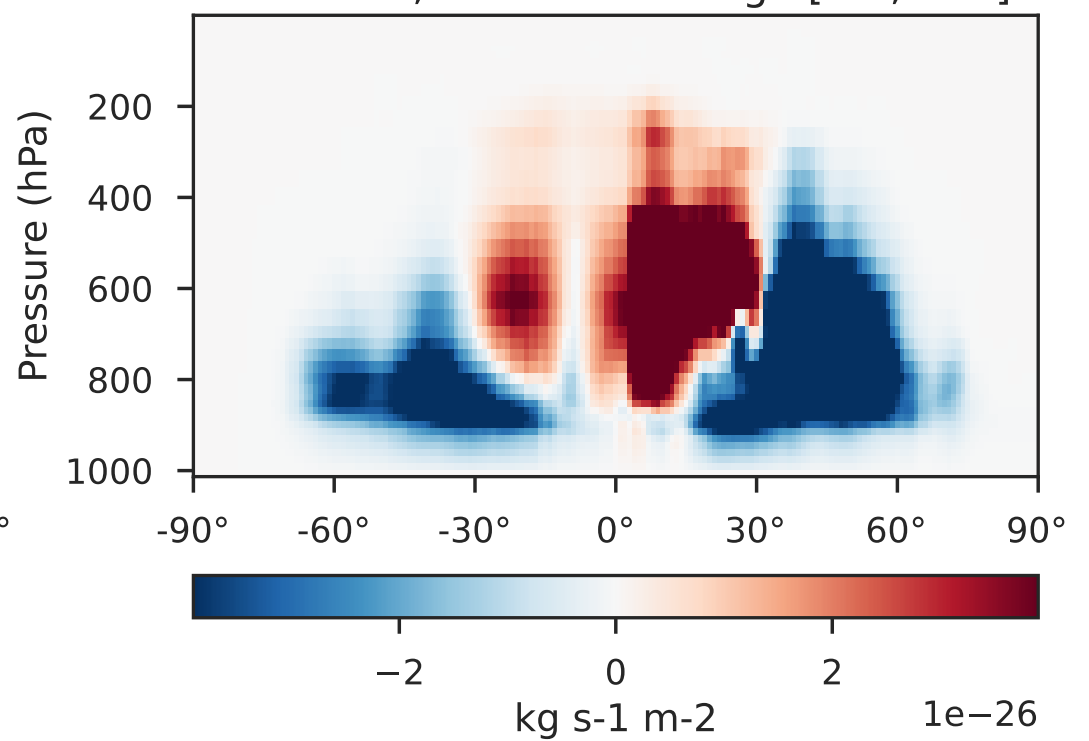
GCHP 14.2.2 using mass flux (Dev), Normalized by Area  
1x1.25 regrided from c30



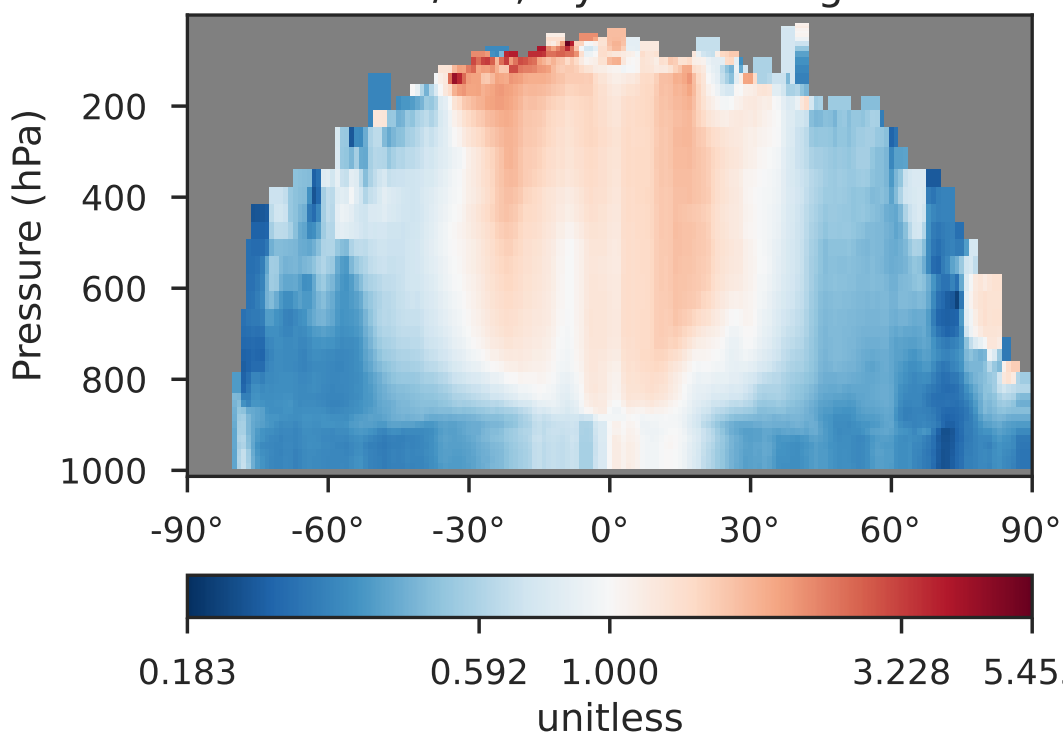
Difference (1x1.25)  
Dev - Ref, Dynamic Range



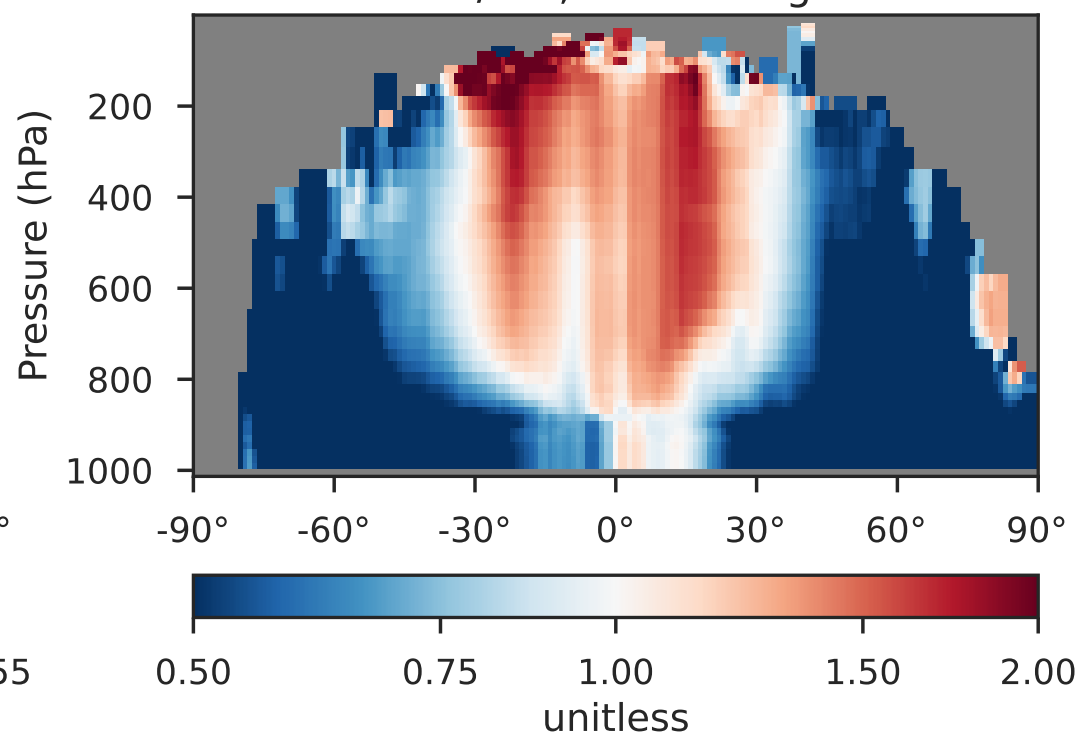
Difference (1x1.25)  
Dev - Ref, Restricted Range [5%,95%]



Ratio (1x1.25)  
Dev/Ref, Dynamic Range

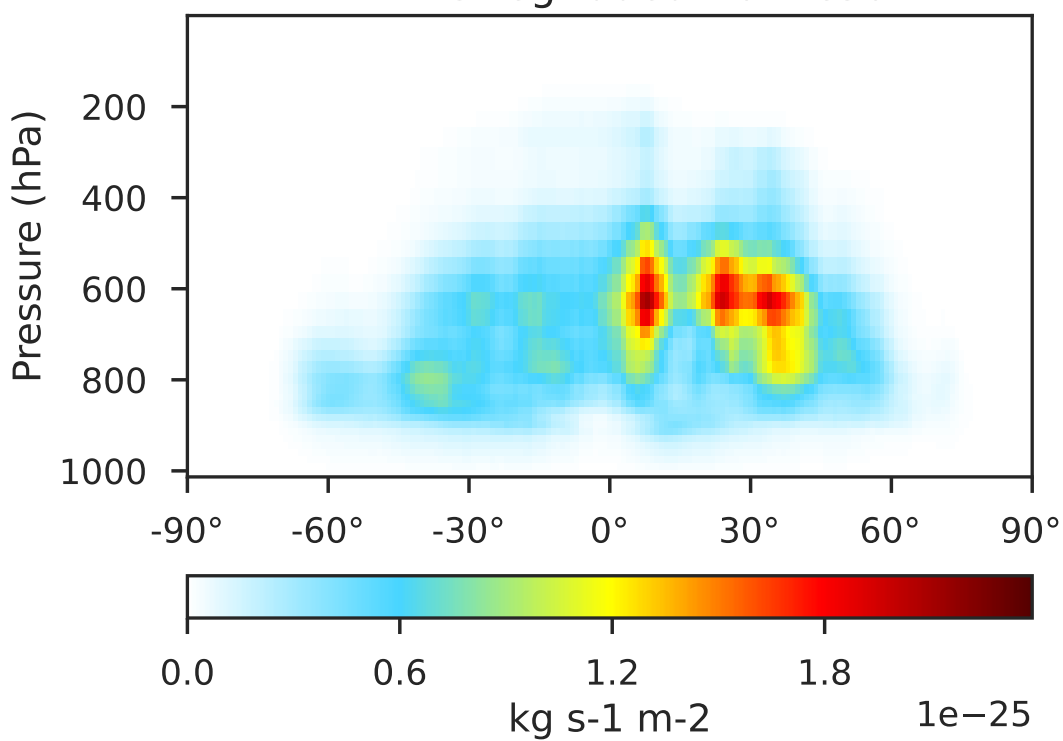


Ratio (1x1.25)  
Dev/Ref, Fixed Range

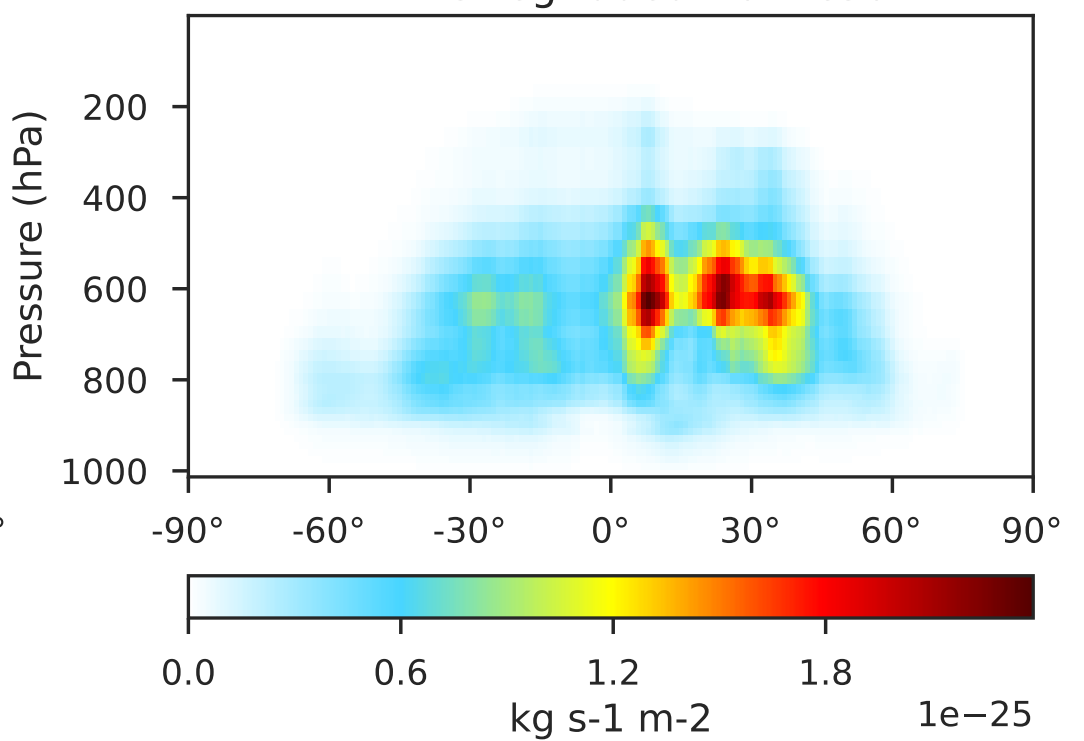


# WetLossConv\_Be7, Zonal Mean (Apr2019)

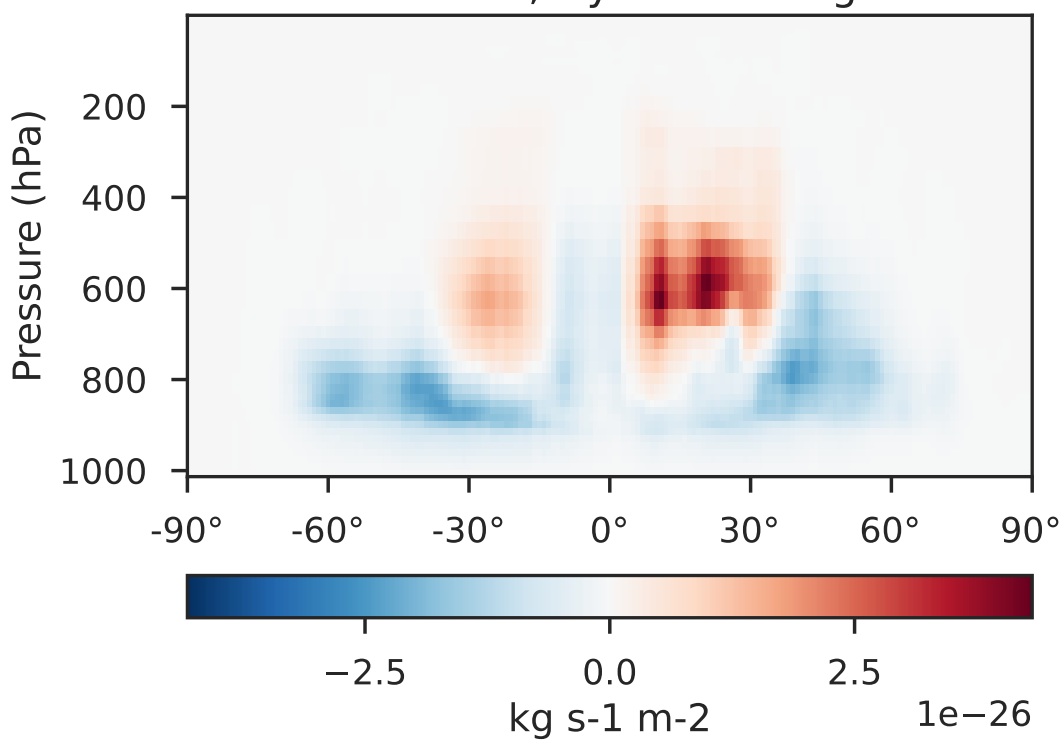
GCHP 14.2.2 using wind (Ref), Normalized by Area  
1x1.25 regridded from c30



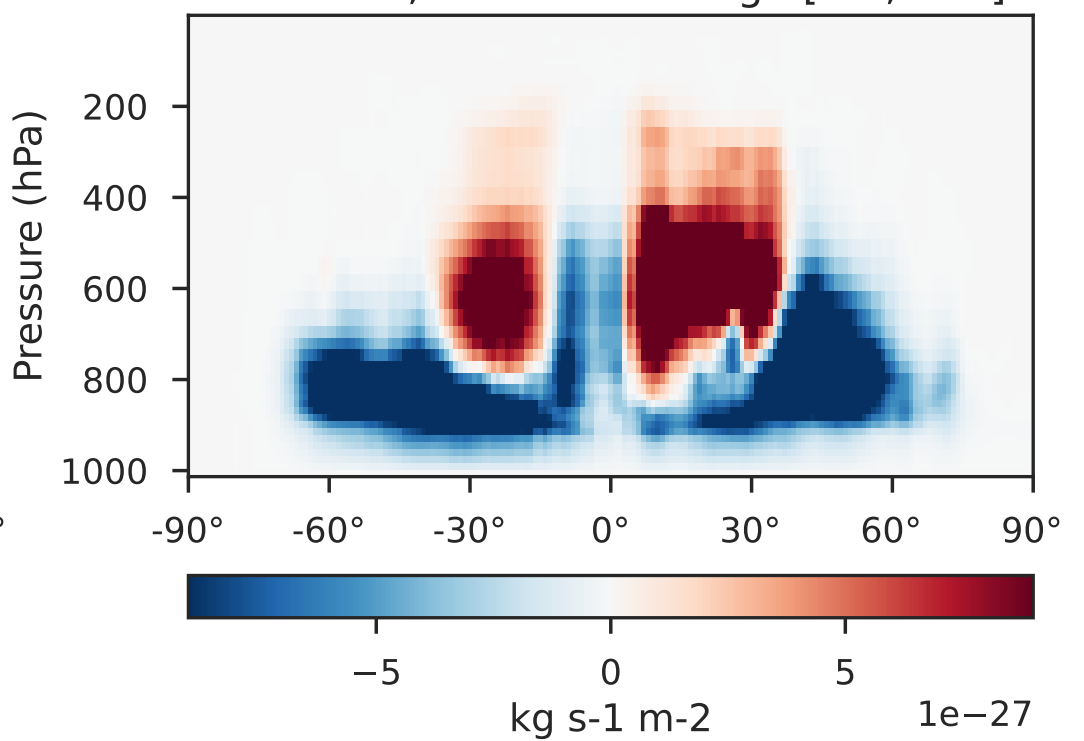
GCHP 14.2.2 using mass flux (Dev), Normalized by Area  
1x1.25 regridded from c30



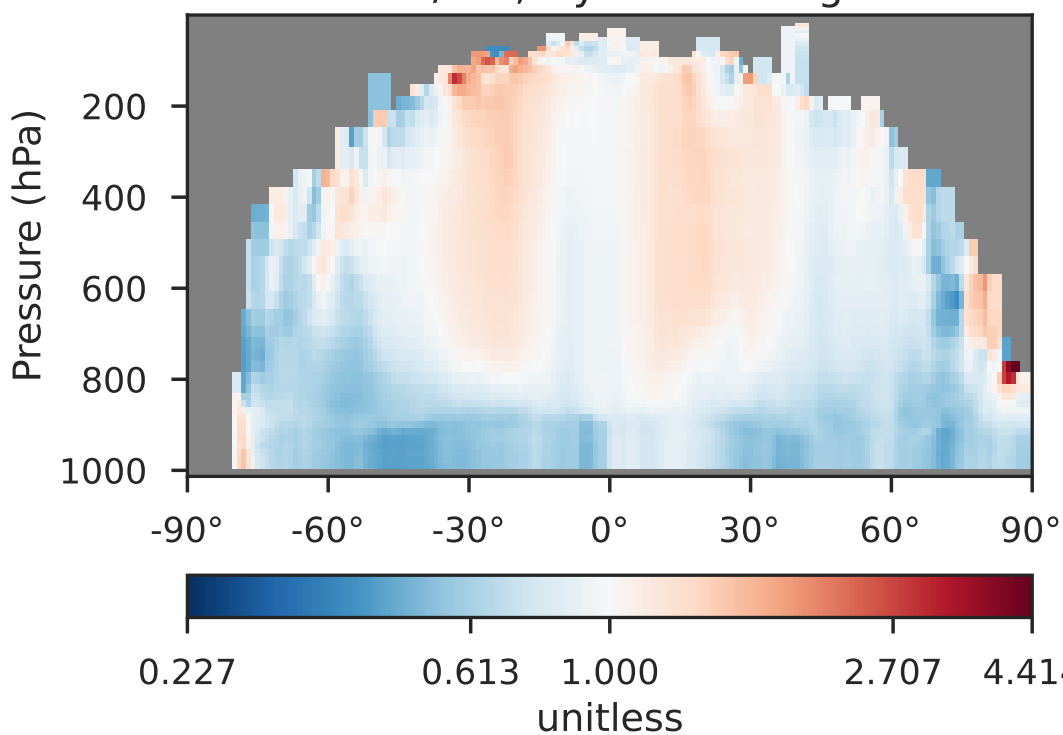
Difference (1x1.25)  
Dev - Ref, Dynamic Range



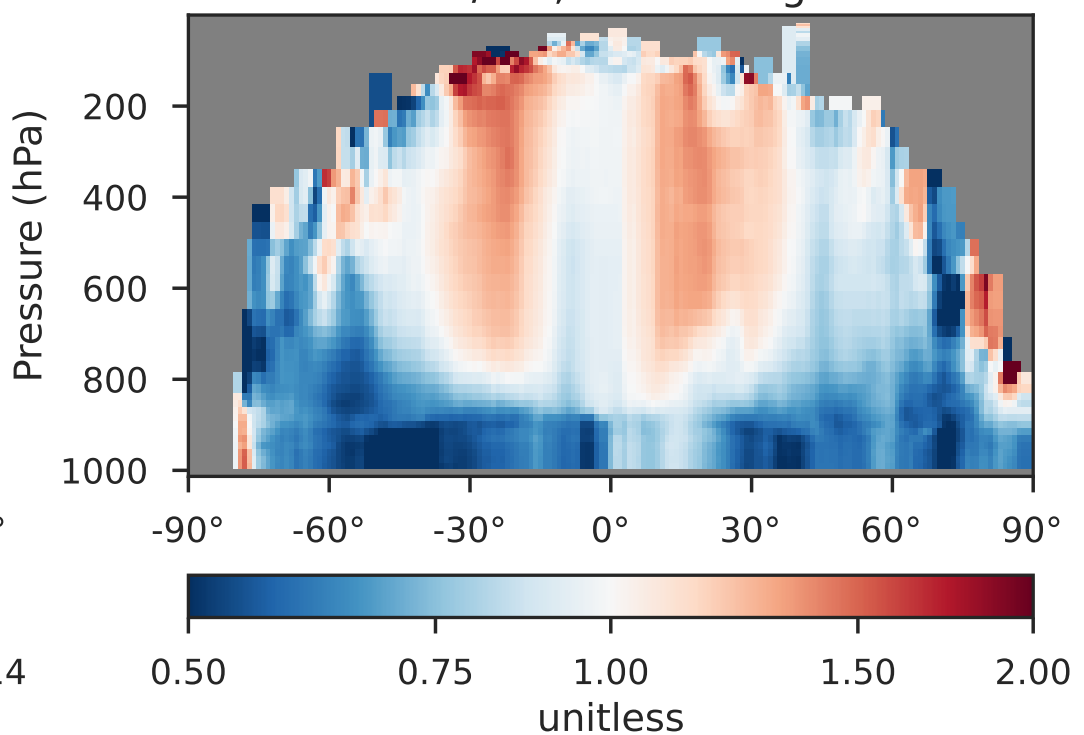
Difference (1x1.25)  
Dev - Ref, Restricted Range [5%,95%]



Ratio (1x1.25)  
Dev/Ref, Dynamic Range

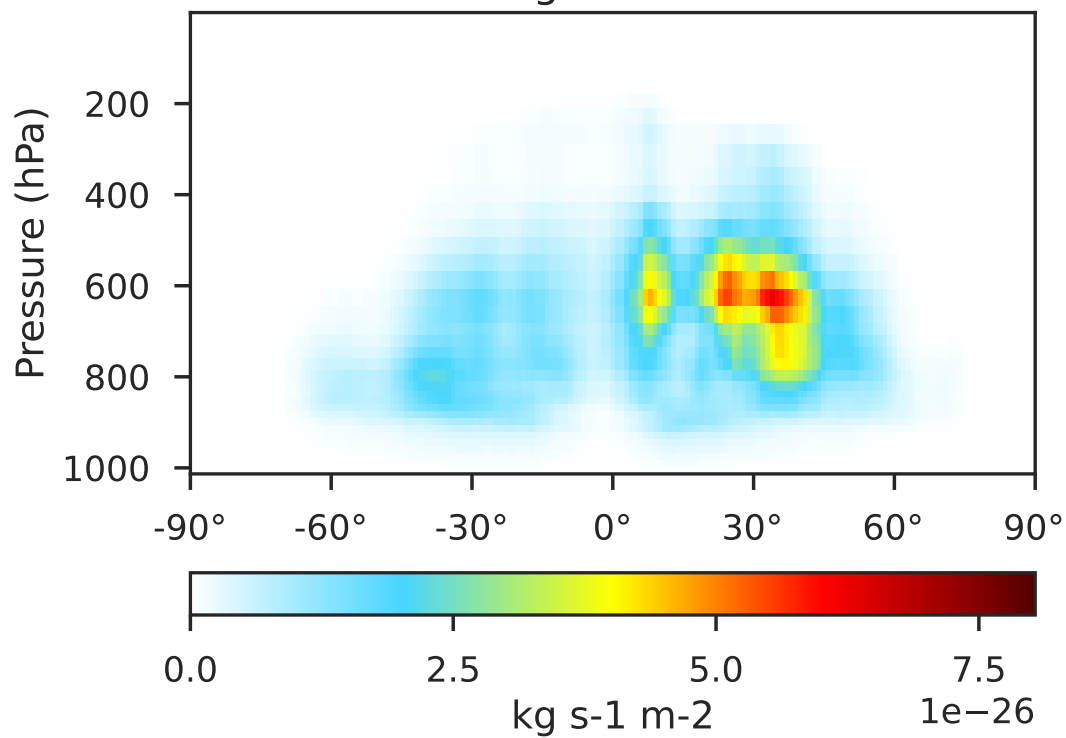


Ratio (1x1.25)  
Dev/Ref, Fixed Range

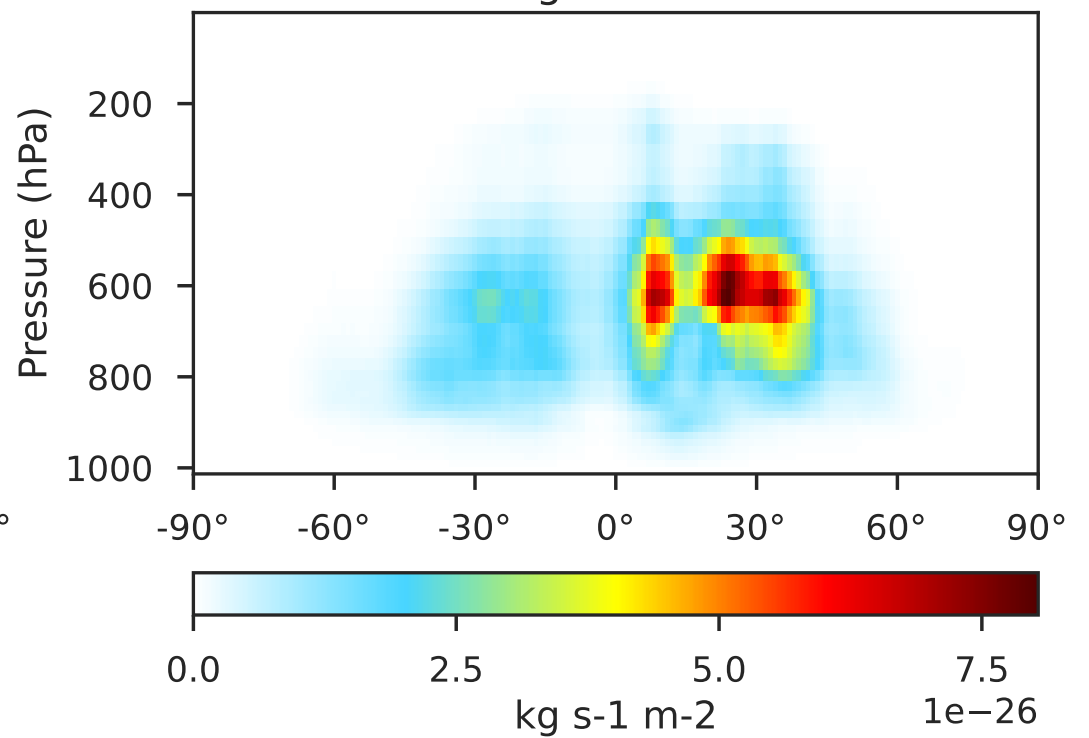


# WetLossConv\_Be7s, Zonal Mean (Apr2019)

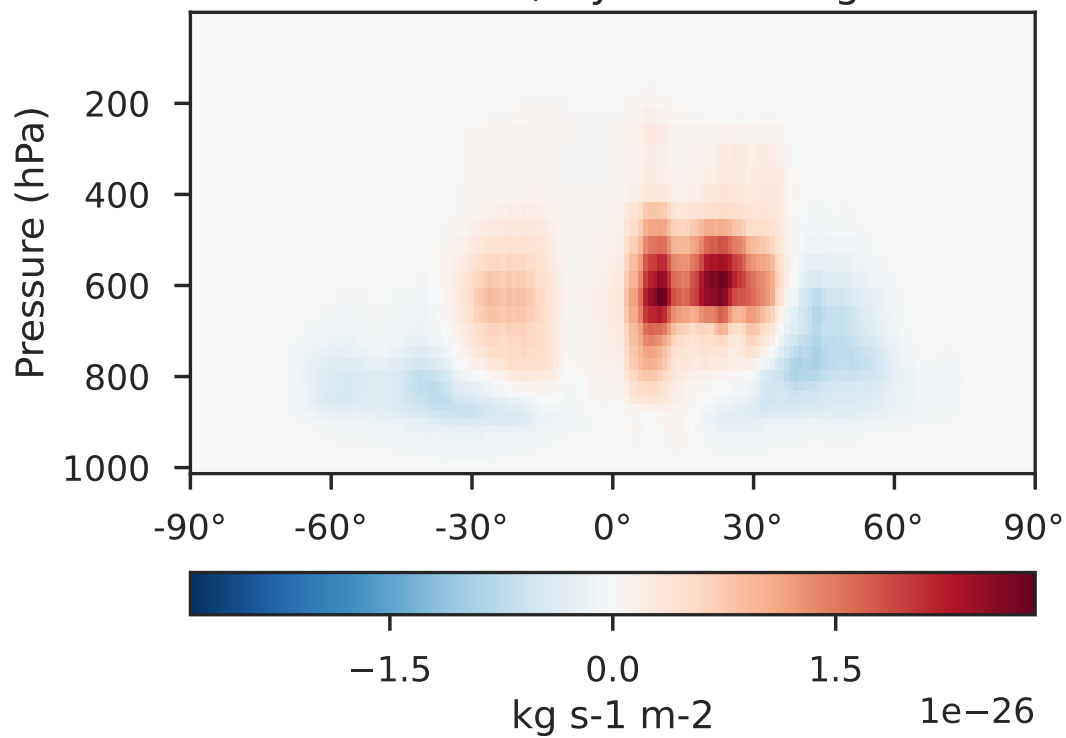
GCHP 14.2.2 using wind (Ref), Normalized by Area  
1x1.25 regrided from c30



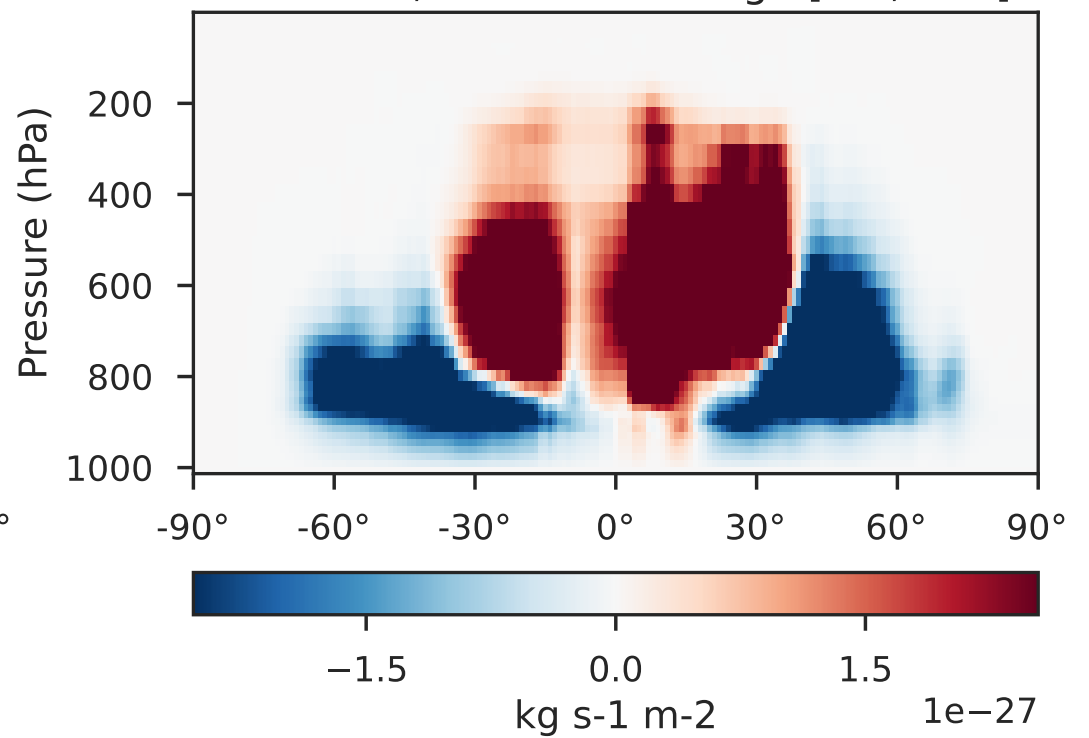
GCHP 14.2.2 using mass flux (Dev), Normalized by Area  
1x1.25 regrided from c30



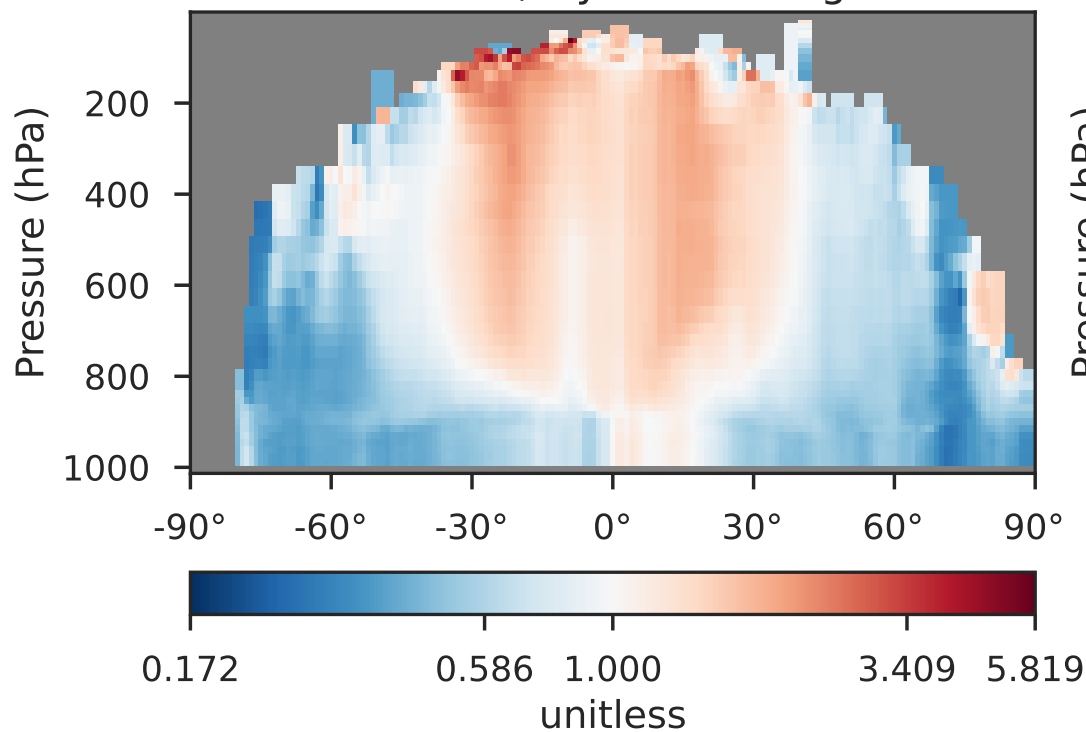
Difference (1x1.25)  
Dev - Ref, Dynamic Range



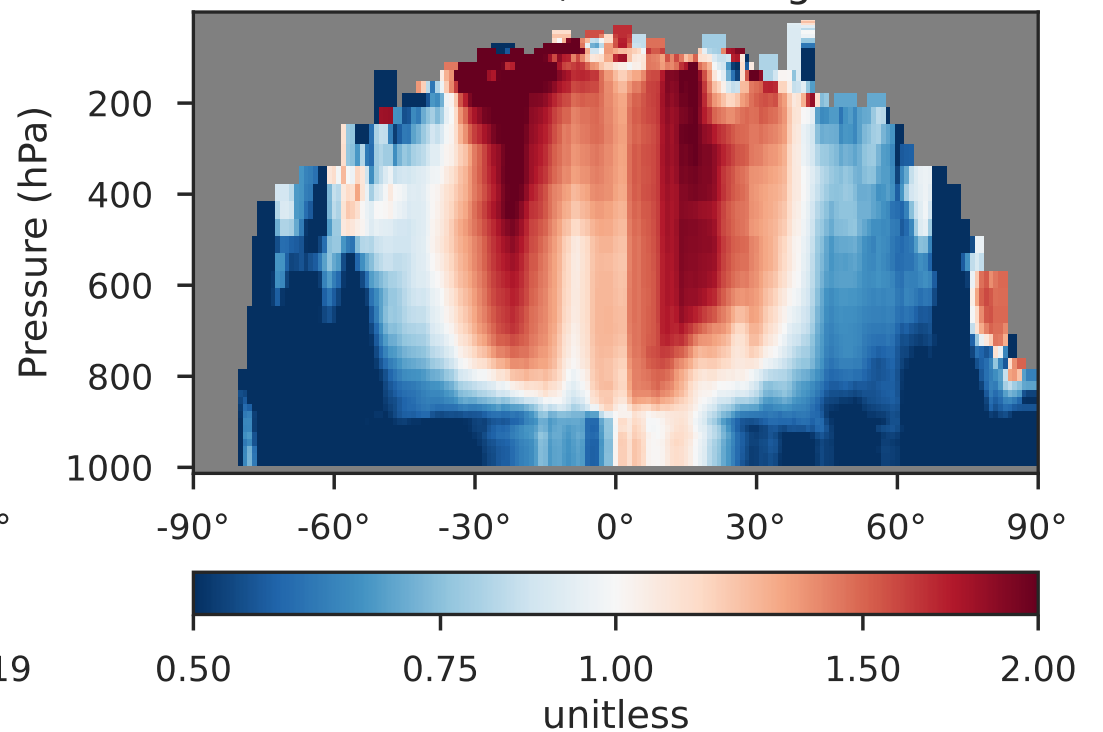
Difference (1x1.25)  
Dev - Ref, Restricted Range [5%,95%]



Ratio (1x1.25)  
Dev/Ref, Dynamic Range

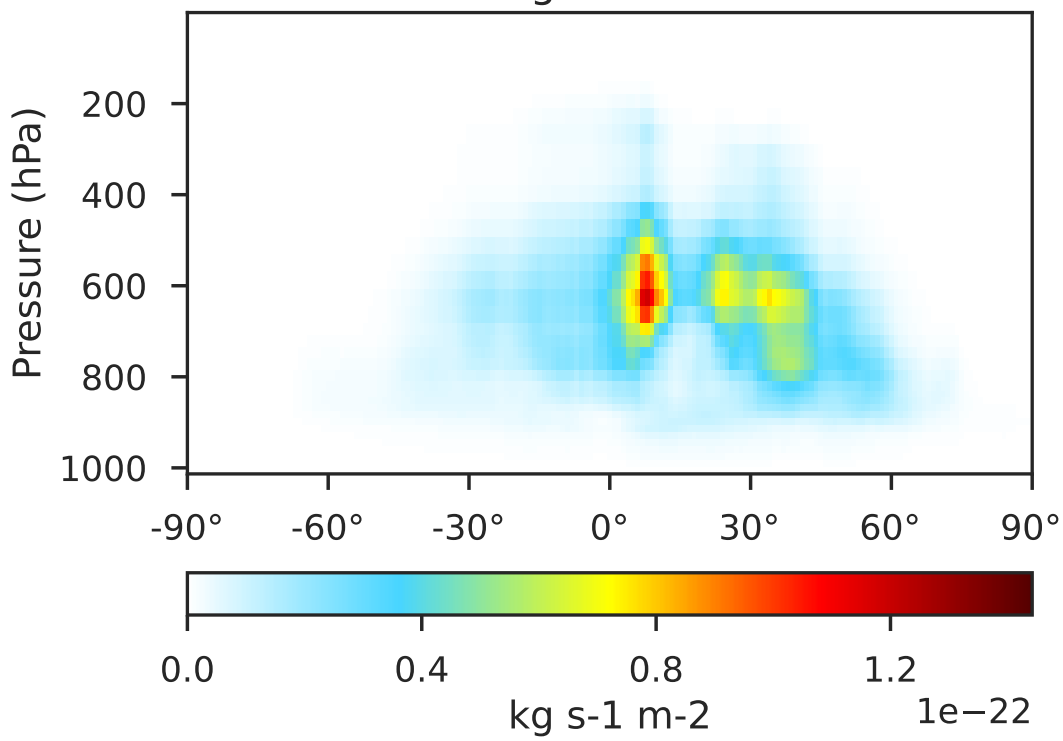


Ratio (1x1.25)  
Dev/Ref, Fixed Range

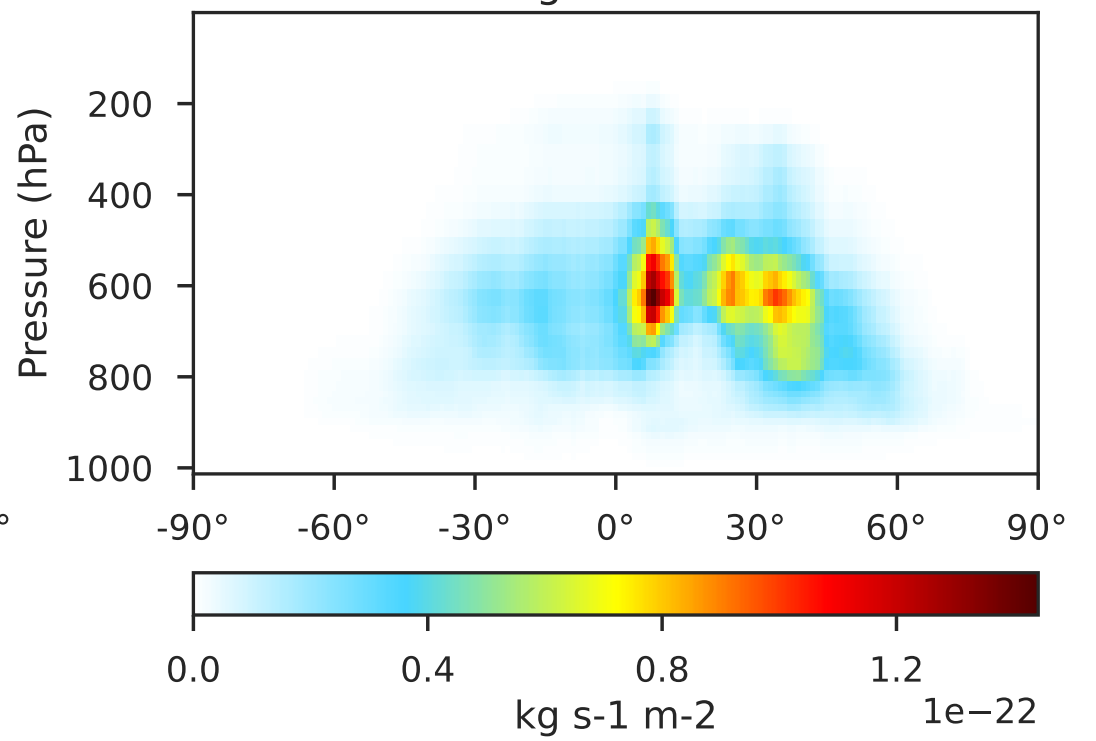


# WetLossConv\_Pb210, Zonal Mean (Apr2019)

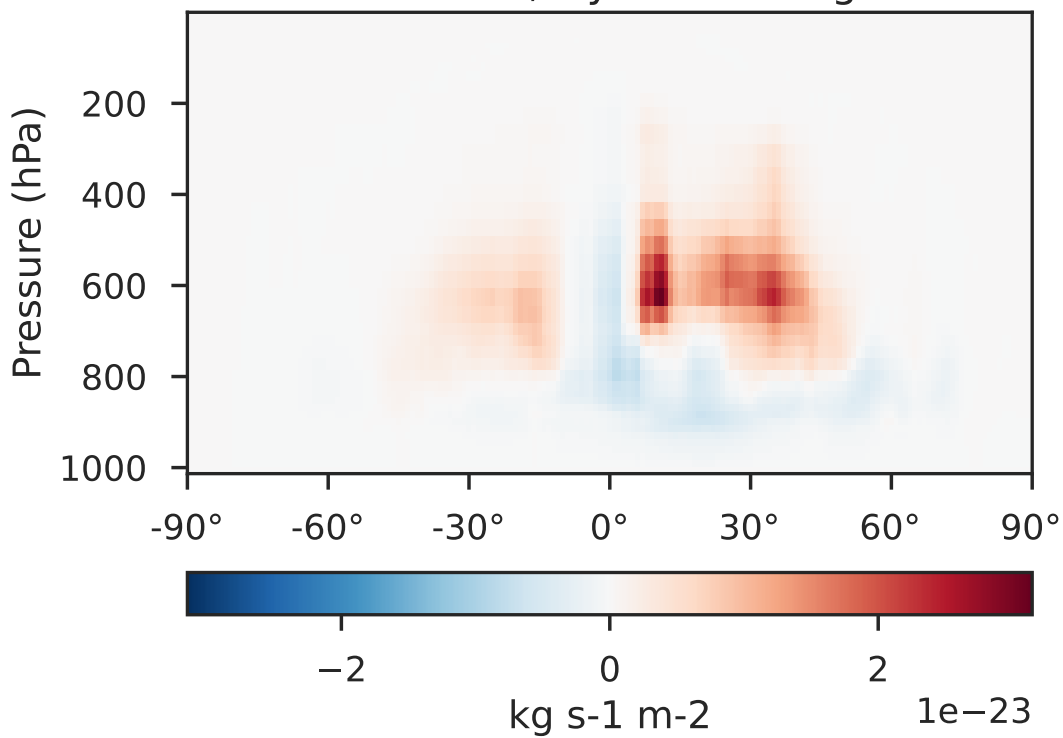
GCHP 14.2.2 using wind (Ref), Normalized by Area  
1x1.25 regridded from c30



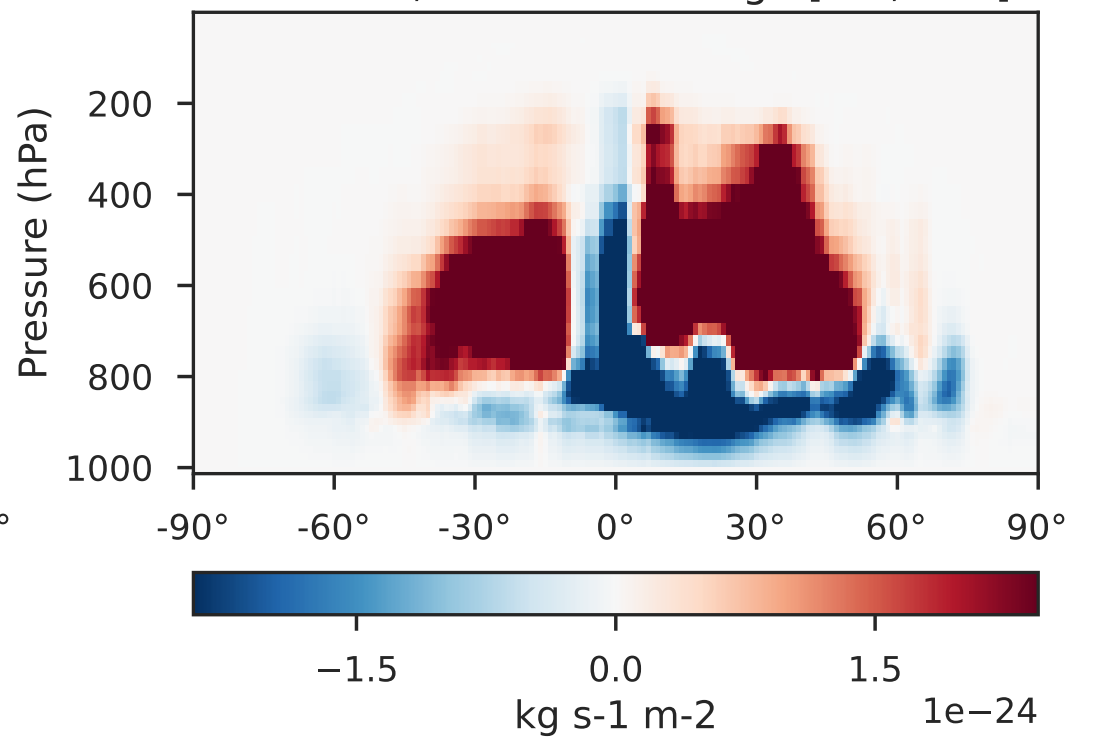
GCHP 14.2.2 using mass flux (Dev), Normalized by Area  
1x1.25 regridded from c30



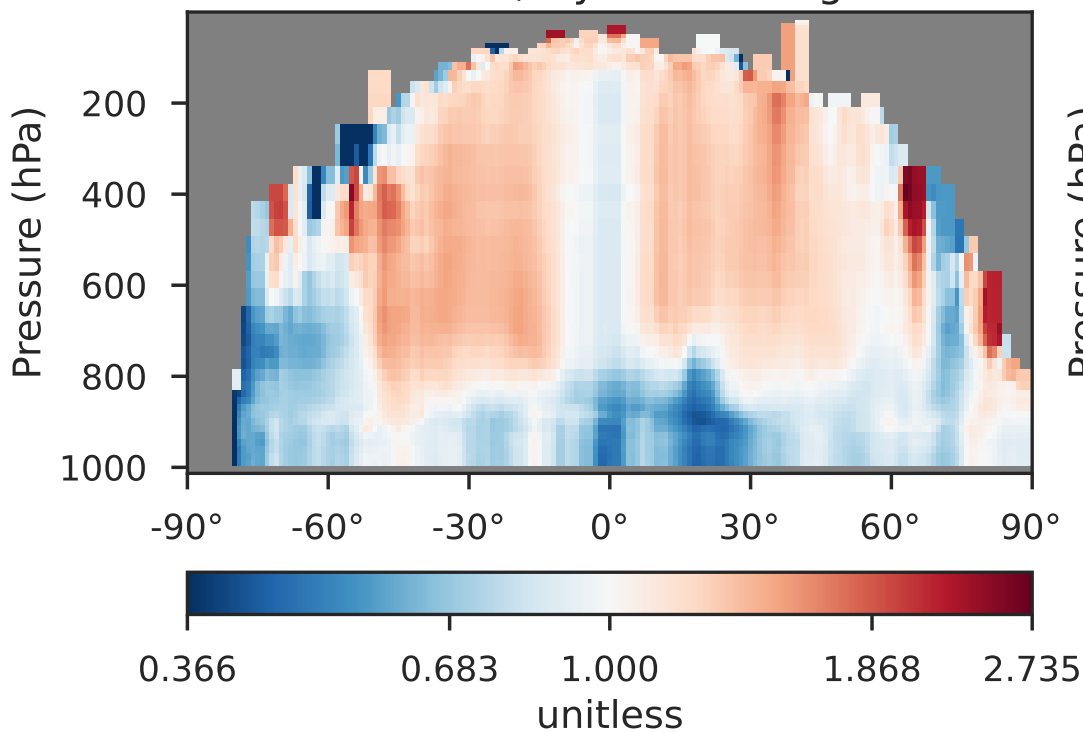
Difference (1x1.25)  
Dev - Ref, Dynamic Range



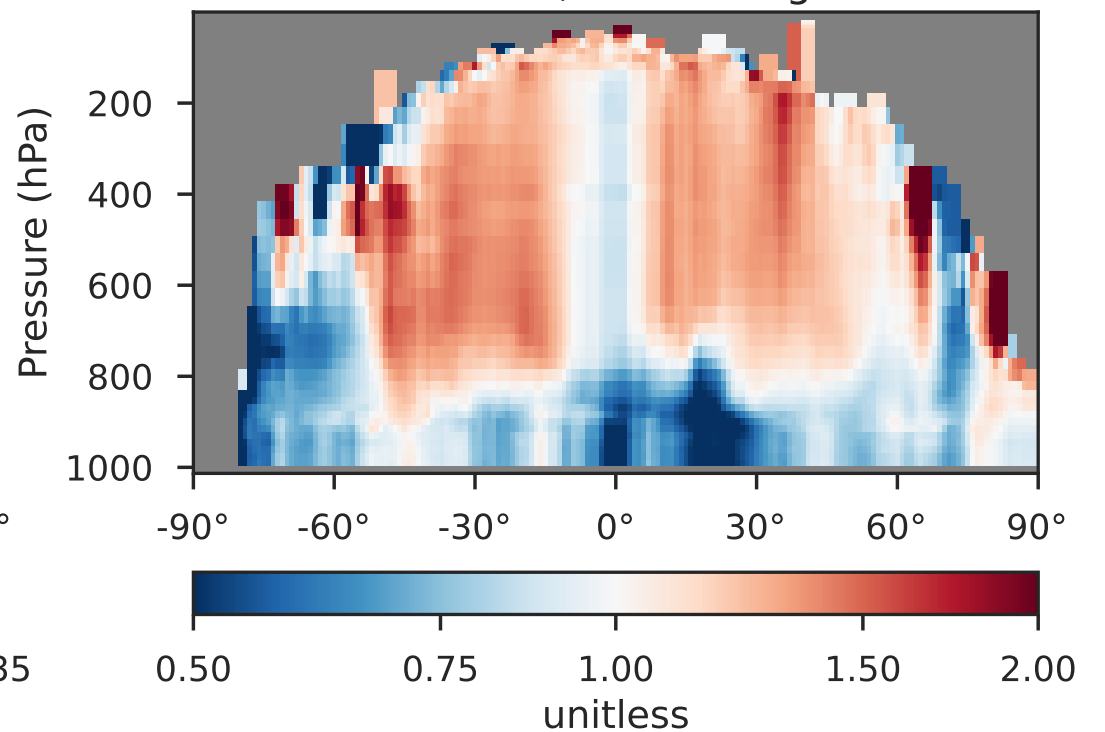
Difference (1x1.25)  
Dev - Ref, Restricted Range [5%,95%]



Ratio (1x1.25)  
Dev/Ref, Dynamic Range

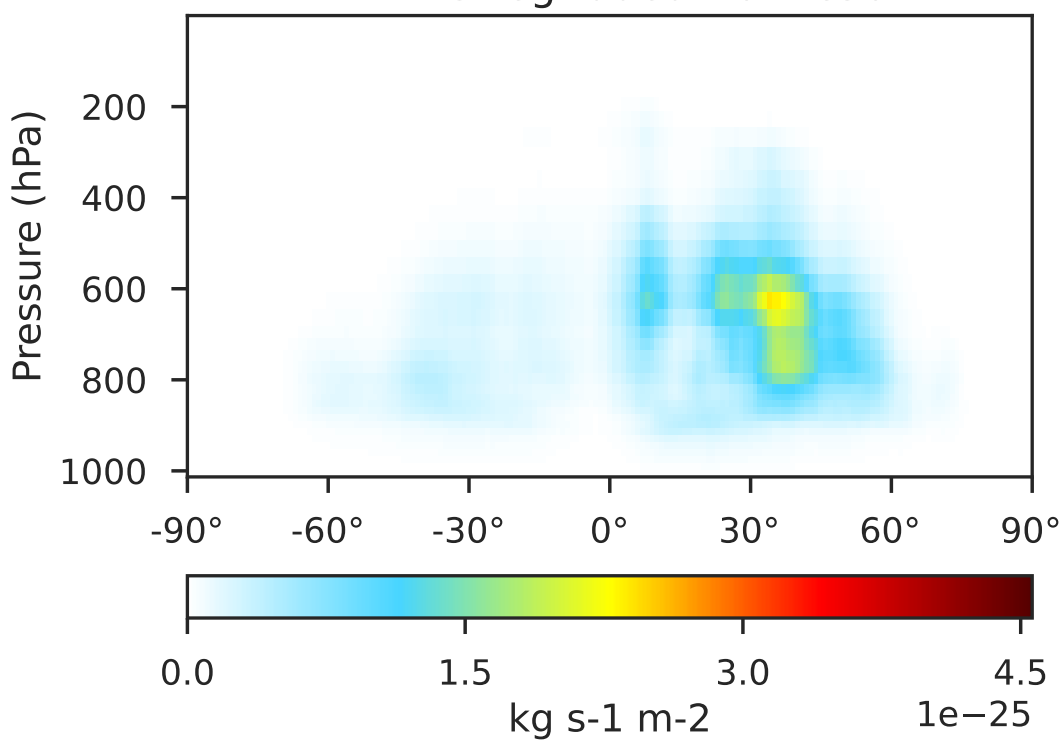


Ratio (1x1.25)  
Dev/Ref, Fixed Range

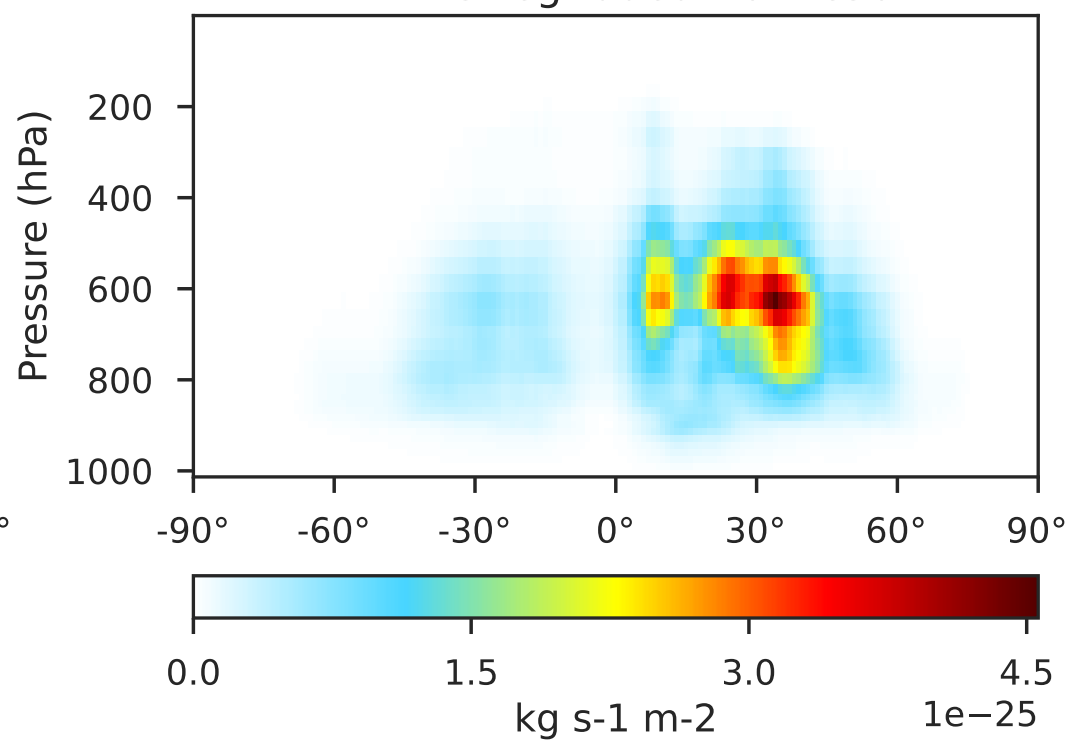


# WetLossConv\_Pb210s, Zonal Mean (Apr2019)

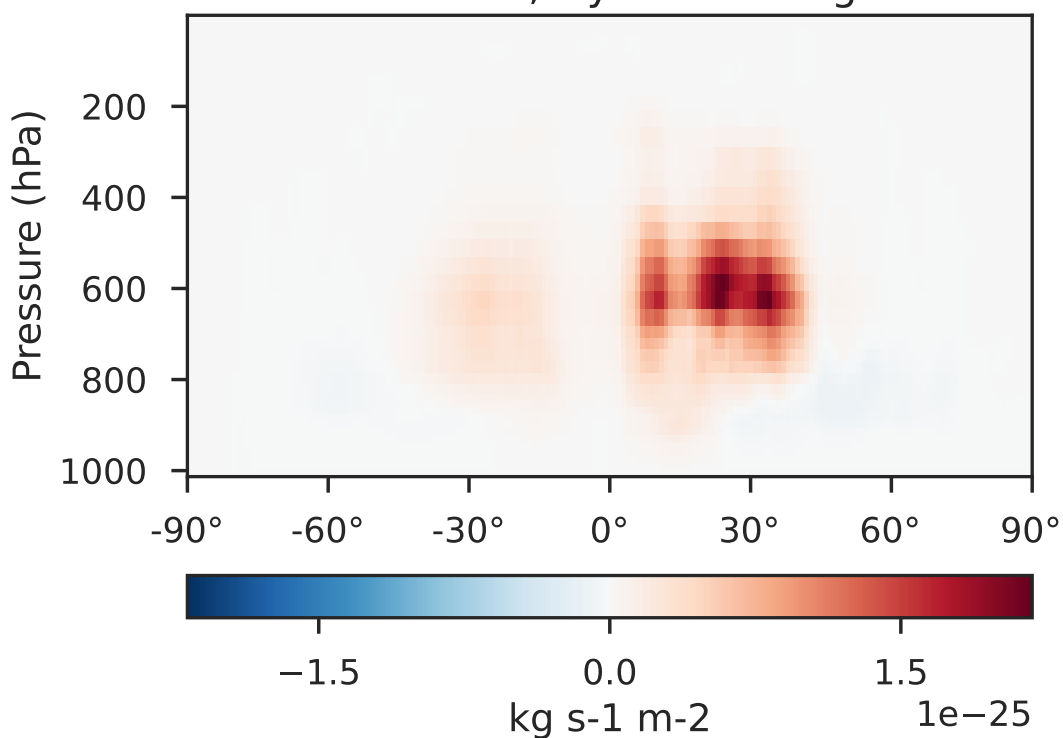
GCHP 14.2.2 using wind (Ref), Normalized by Area  
1x1.25 regrided from c30



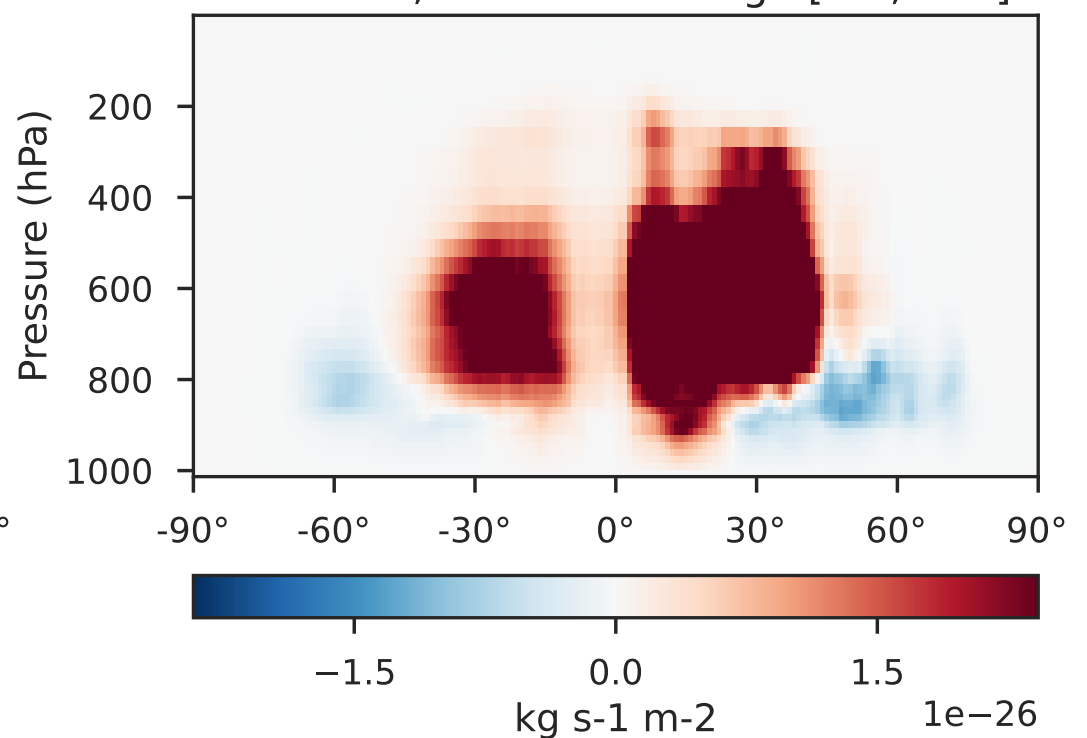
GCHP 14.2.2 using mass flux (Dev), Normalized by Area  
1x1.25 regrided from c30



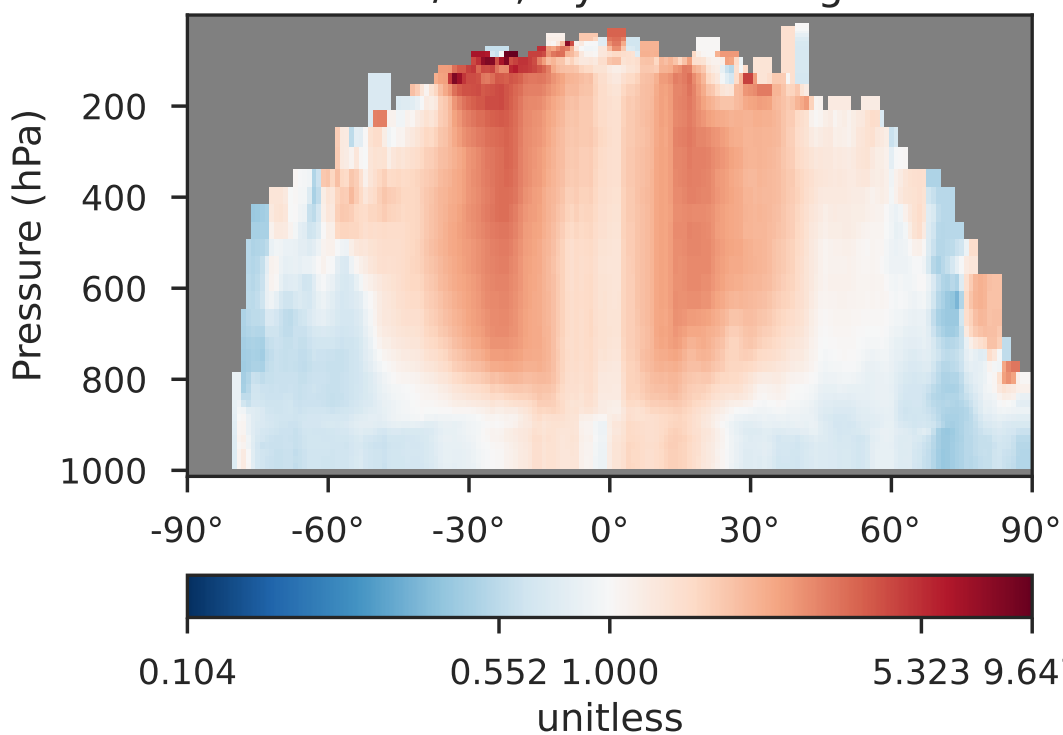
Difference (1x1.25)  
Dev - Ref, Dynamic Range



Difference (1x1.25)  
Dev - Ref, Restricted Range [5%,95%]



Ratio (1x1.25)  
Dev/Ref, Dynamic Range



Ratio (1x1.25)  
Dev/Ref, Fixed Range

