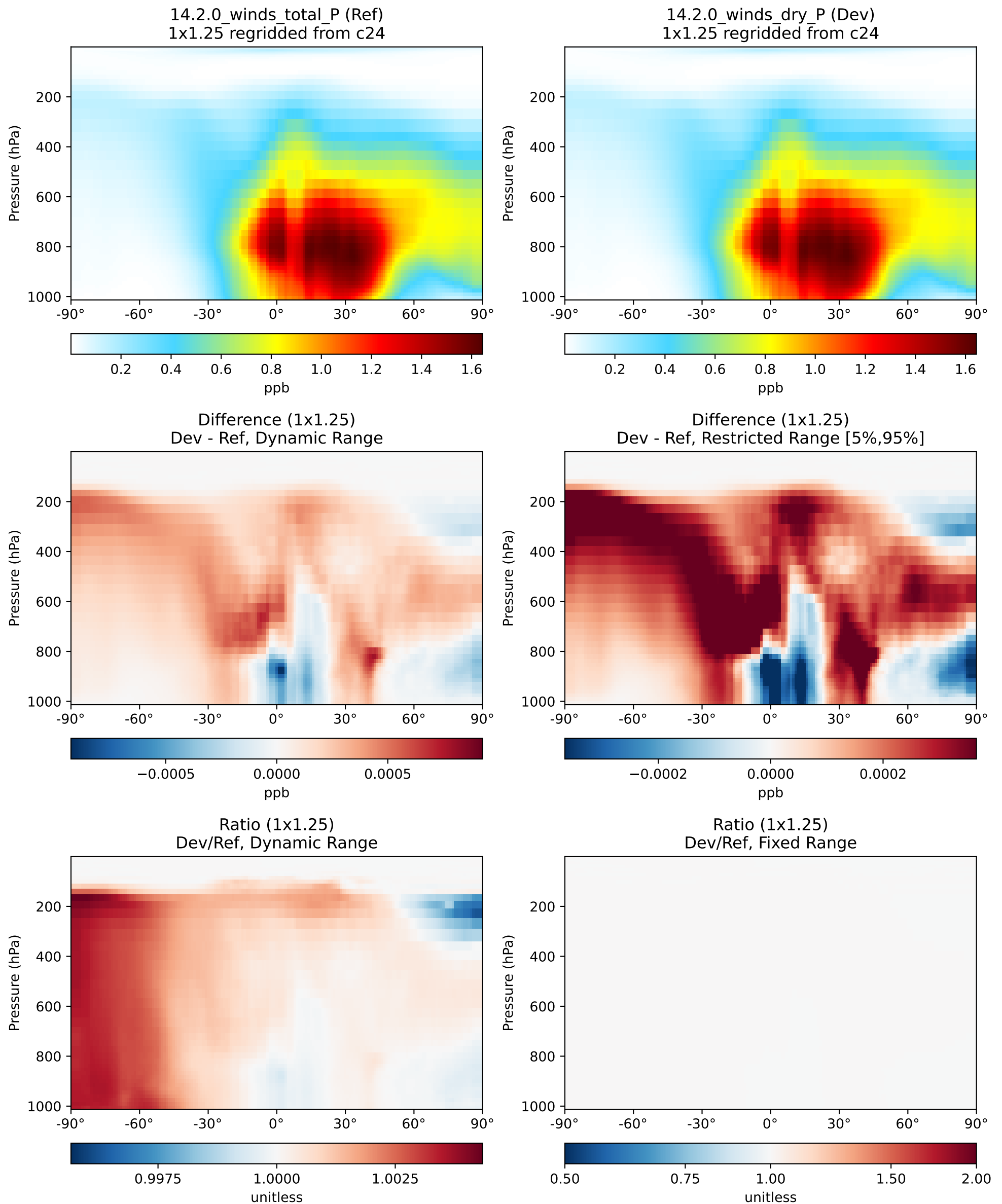
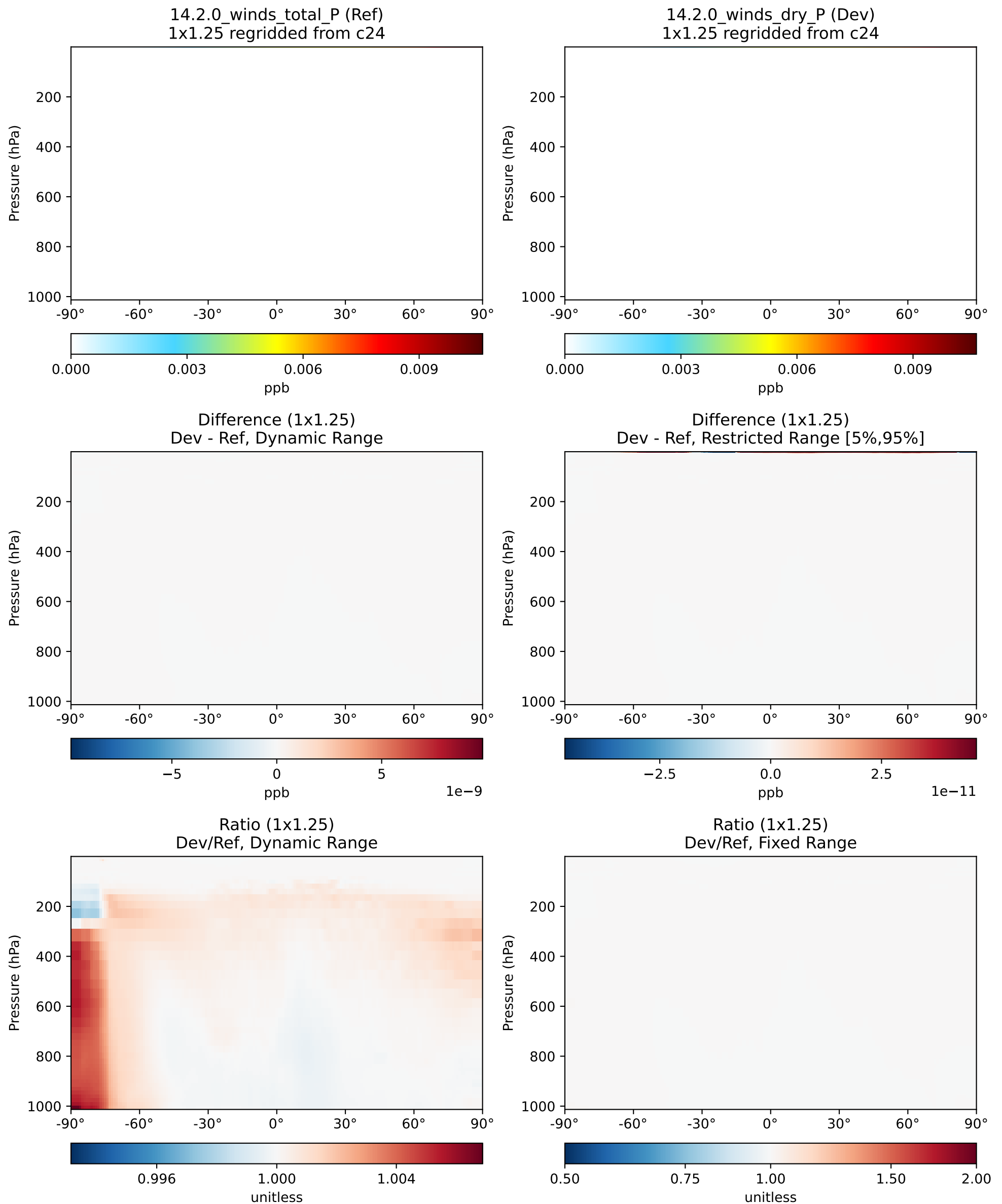


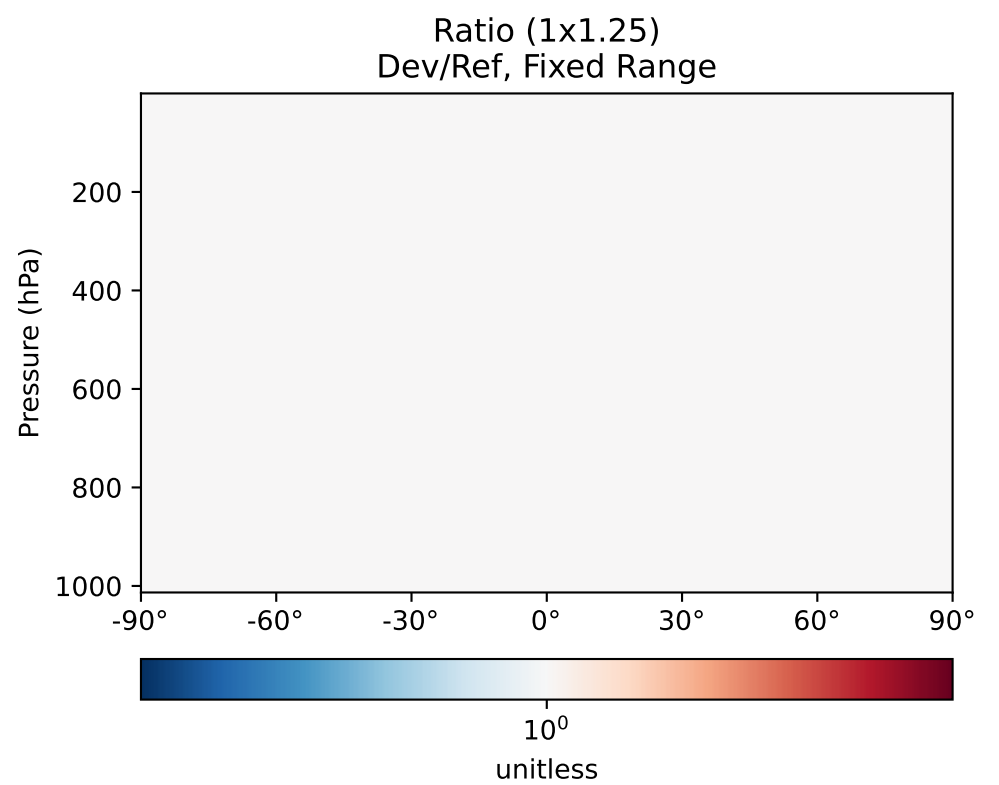
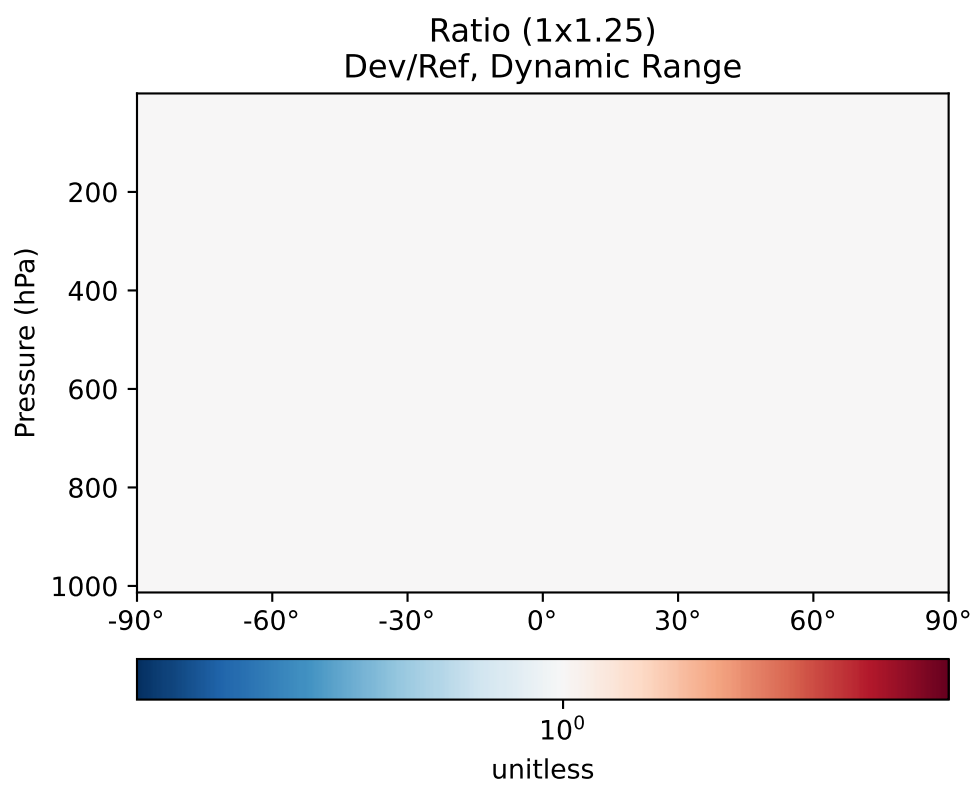
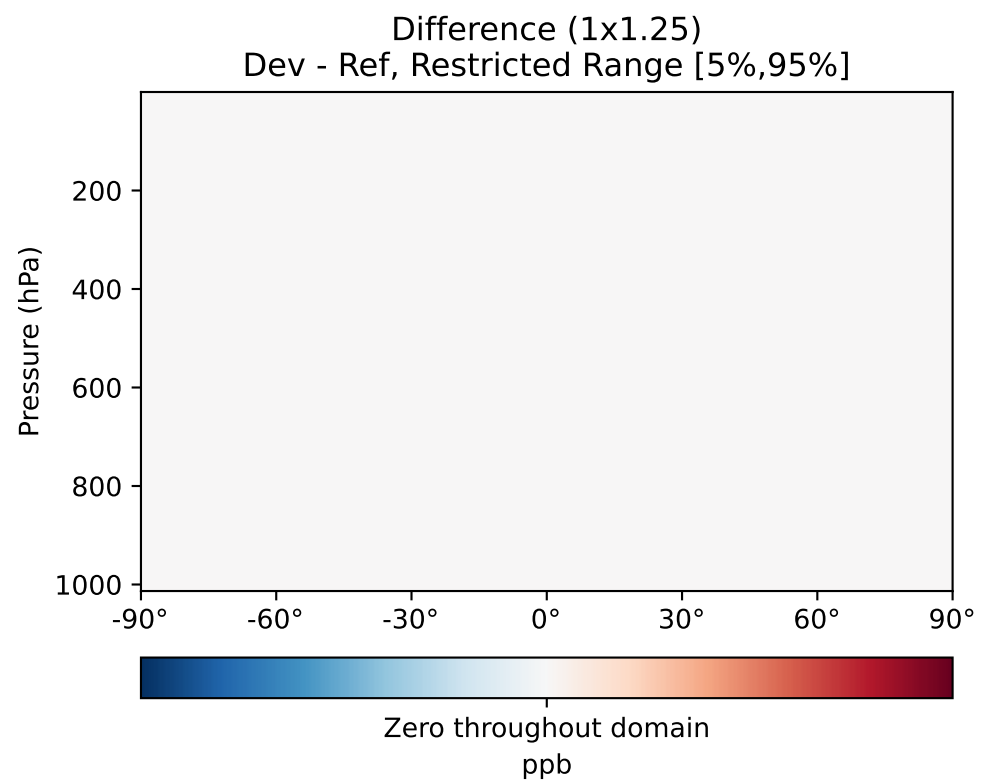
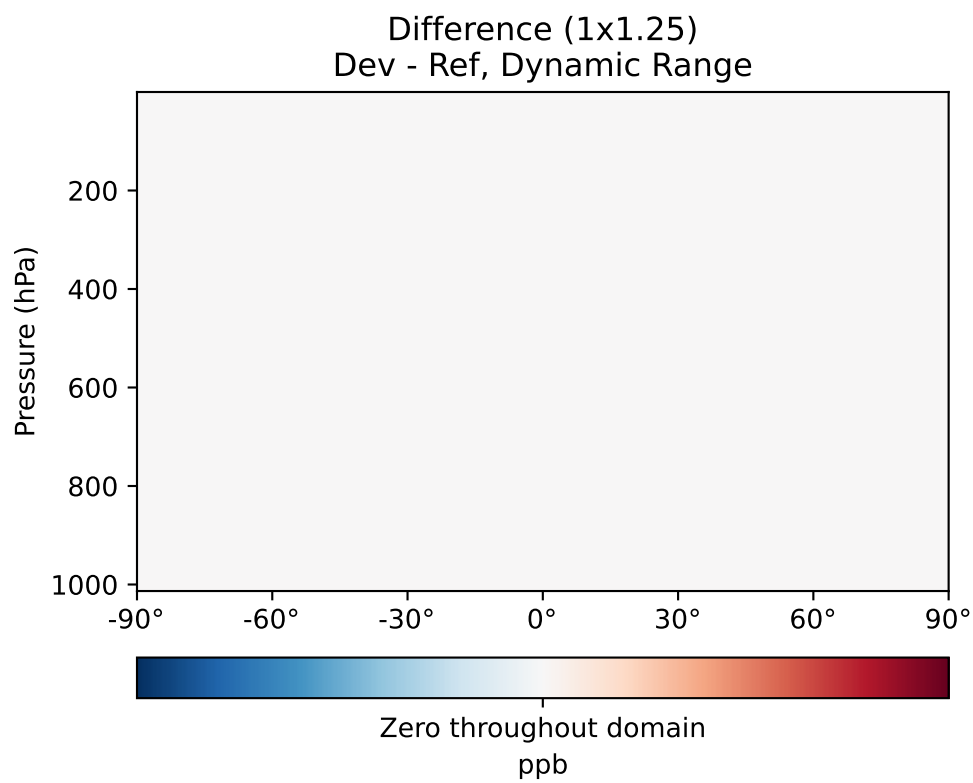
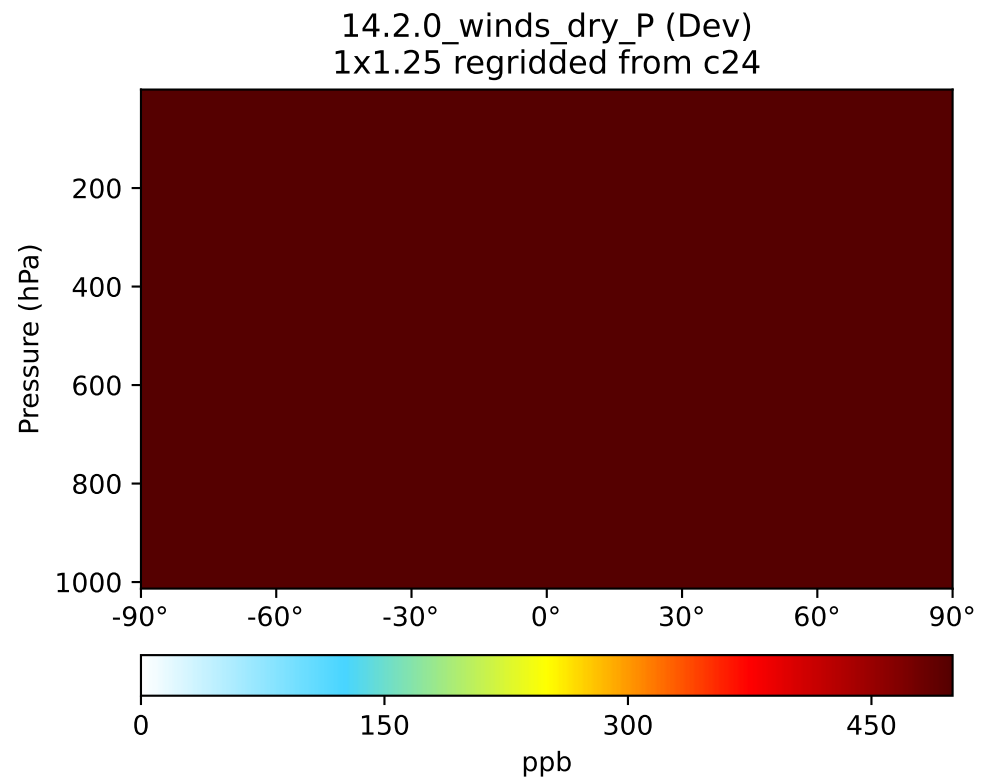
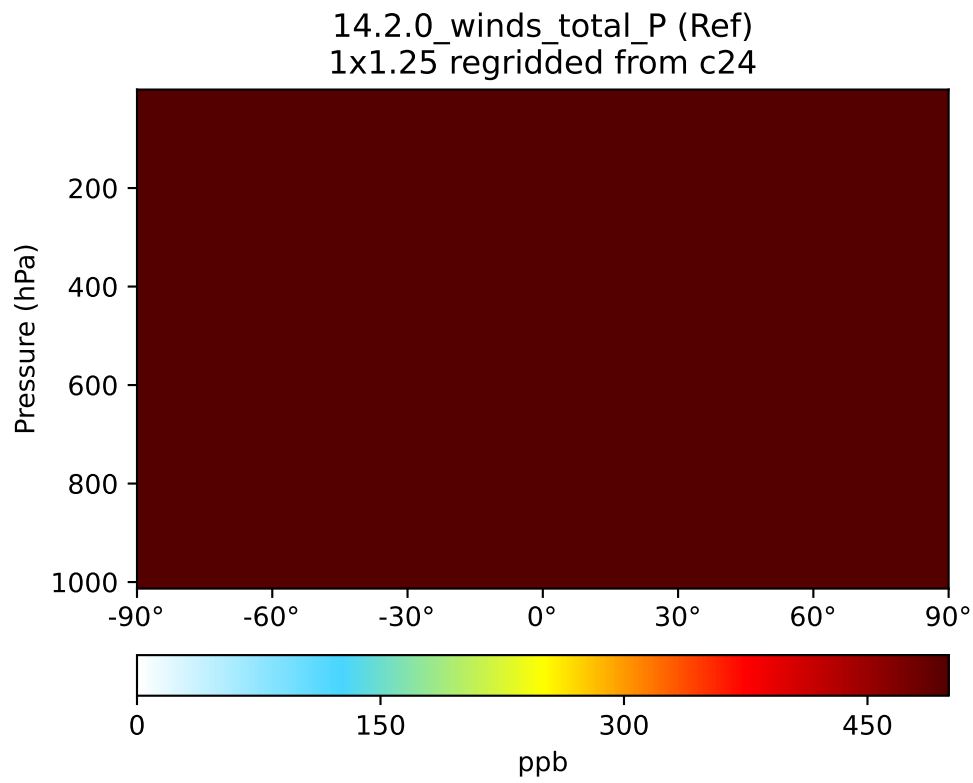
SpeciesConcVV_H2O2, Zonal Mean



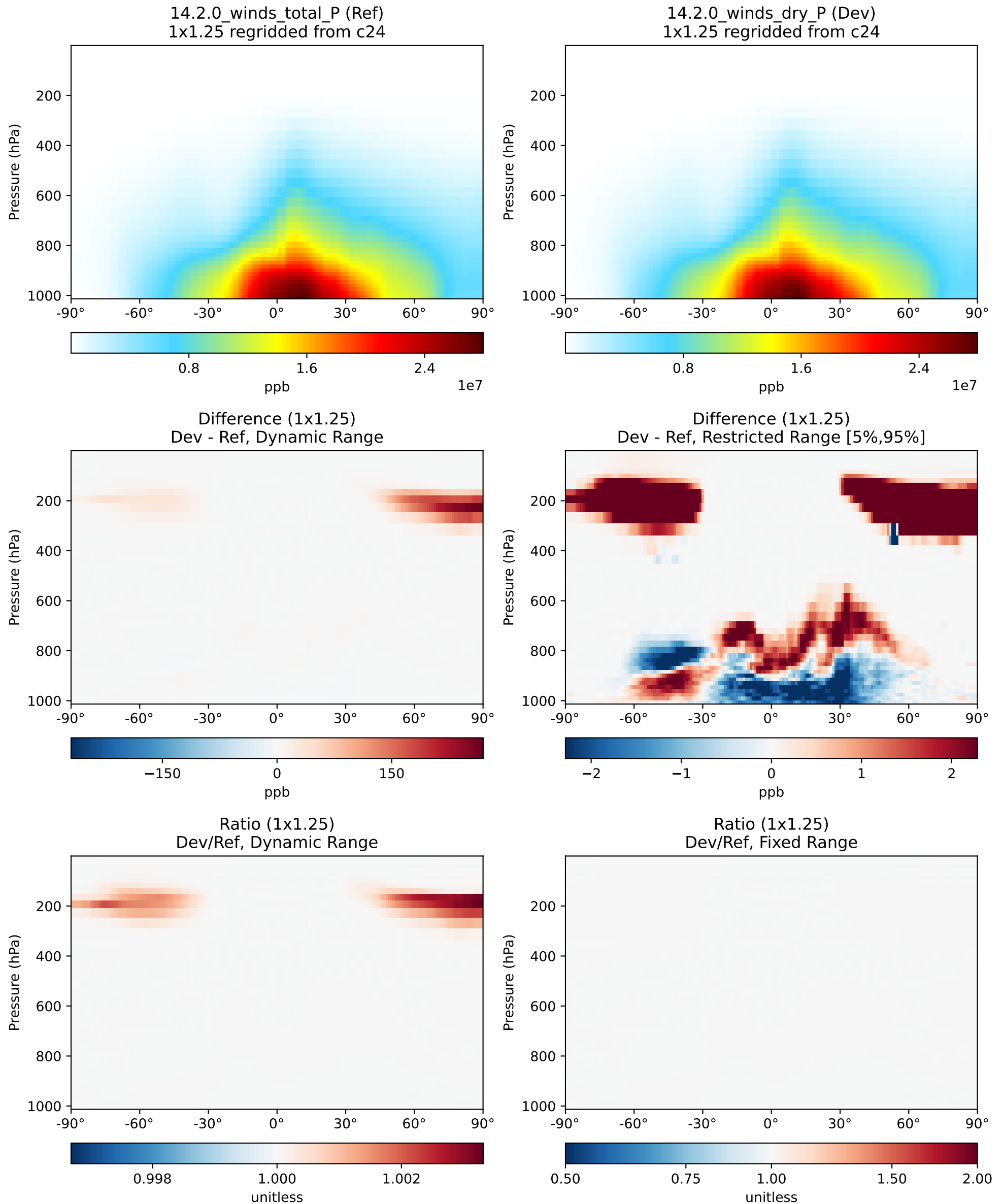
SpeciesConcVV_H, Zonal Mean



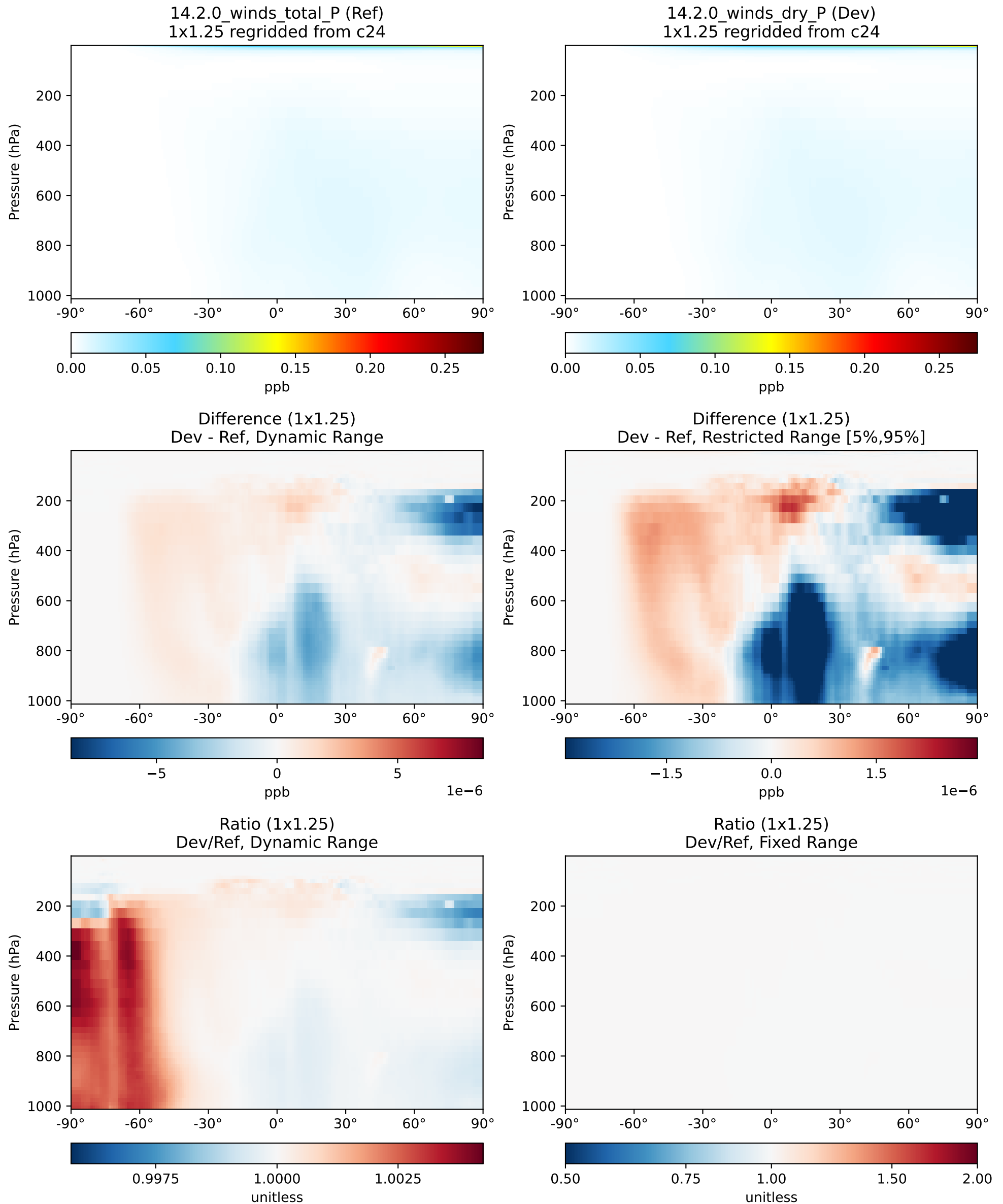
SpeciesConcVV_H2, Zonal Mean



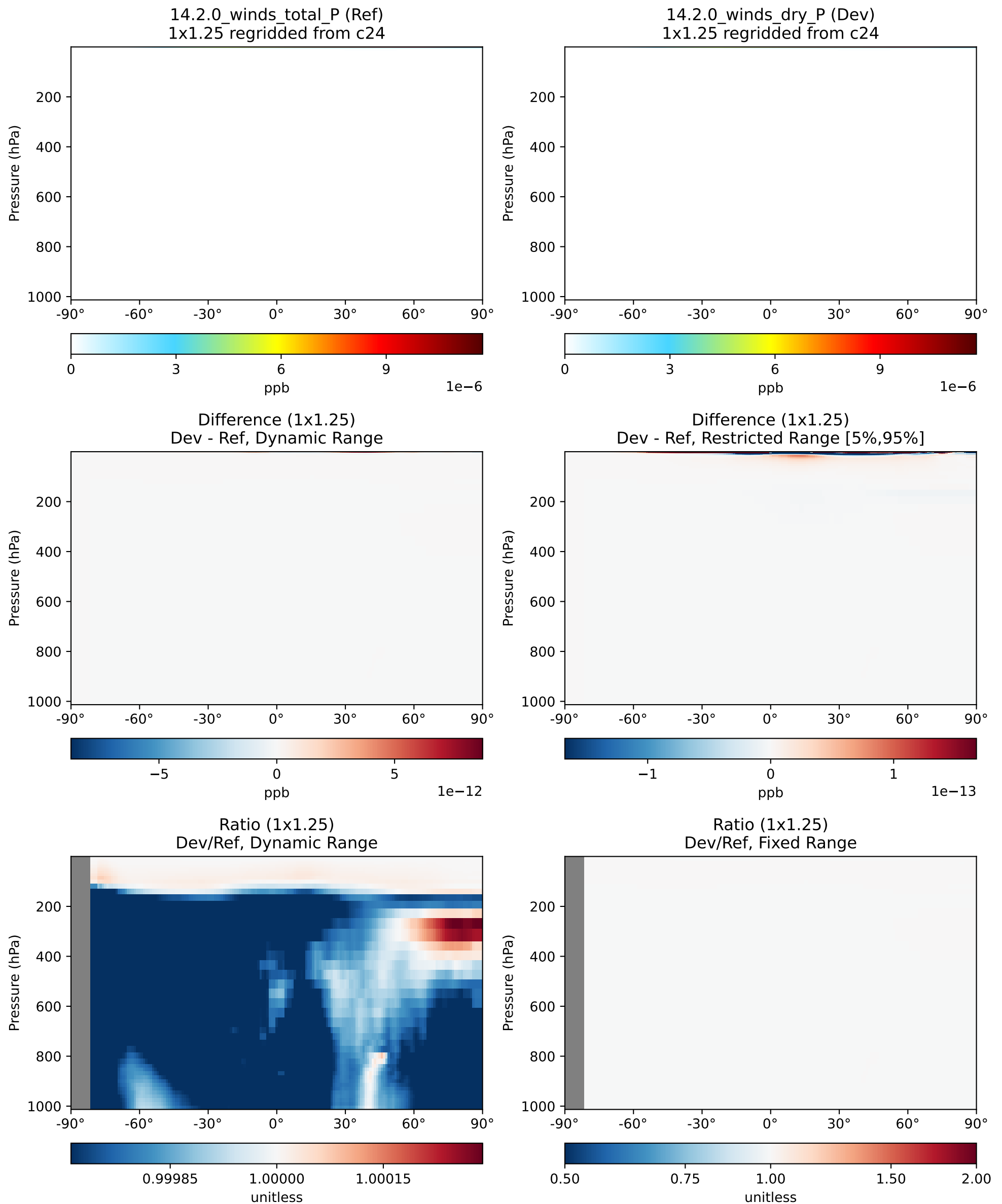
SpeciesConcVV_H2O, Zonal Mean



SpeciesConcVV_HO2, Zonal Mean

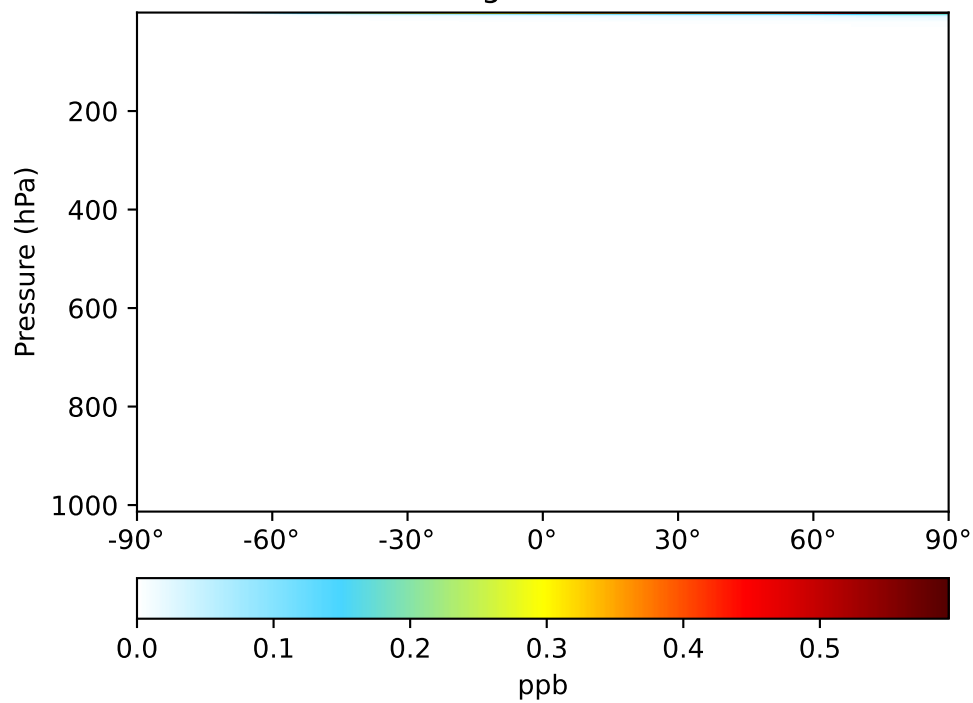


SpeciesConcVV_O1D, Zonal Mean

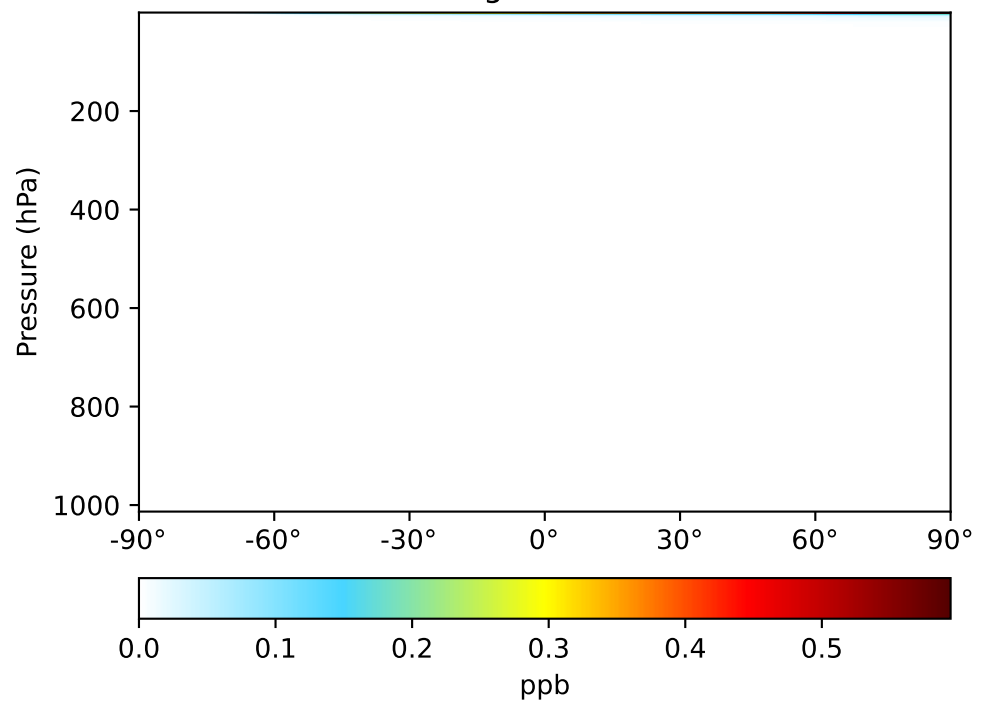


SpeciesConcVV_OH, Zonal Mean

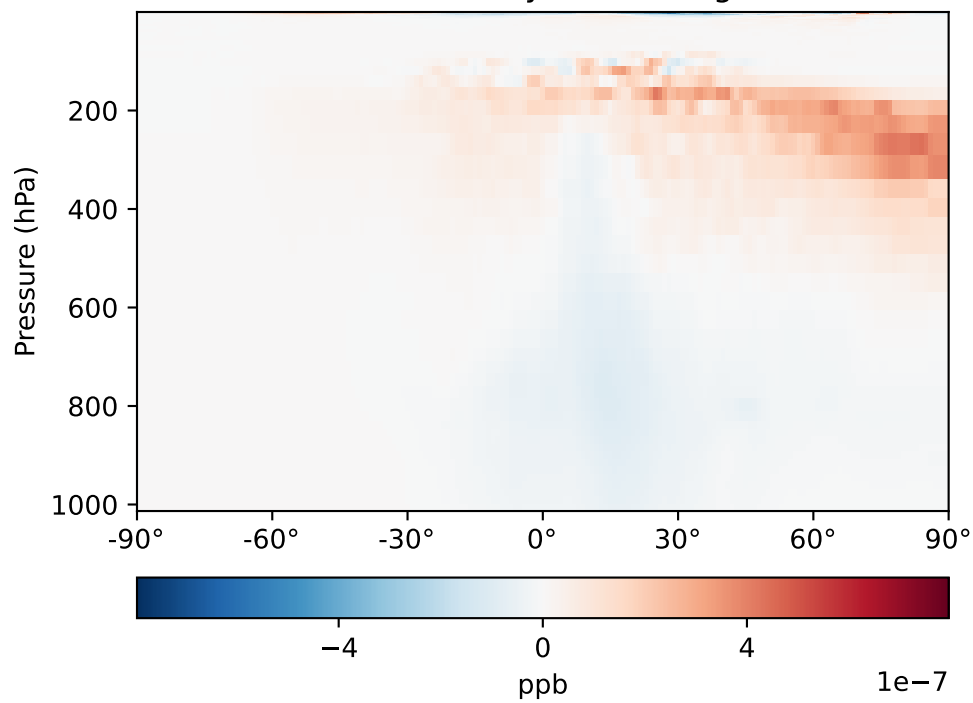
14.2.0_winds_total_P (Ref)
1x1.25 regrided from c24



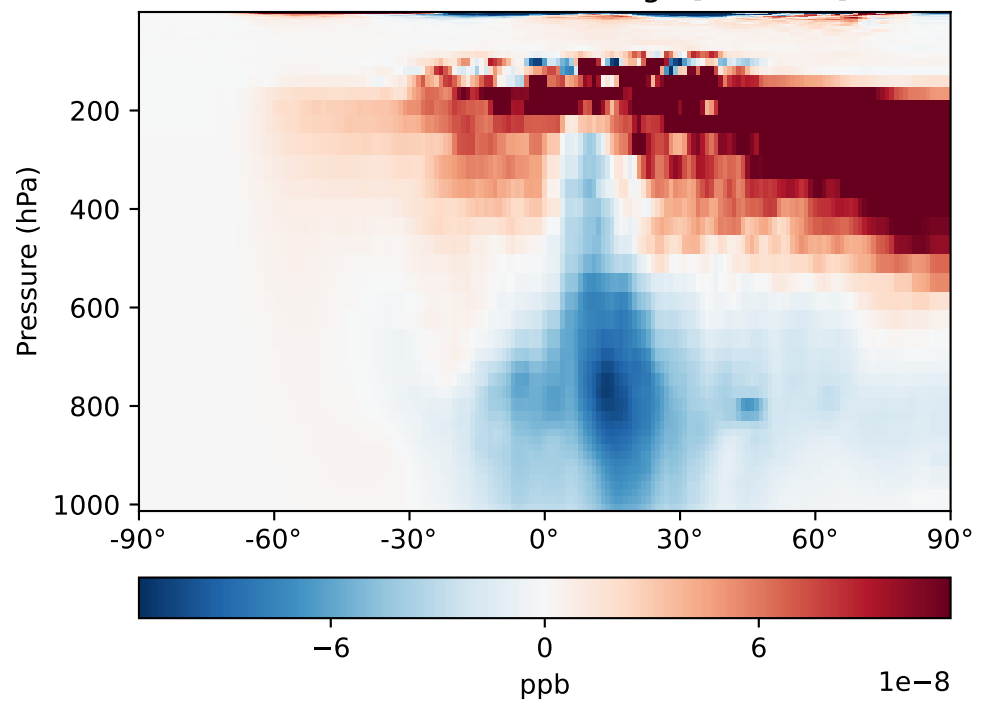
14.2.0_winds_dry_P (Dev)
1x1.25 regrided from c24



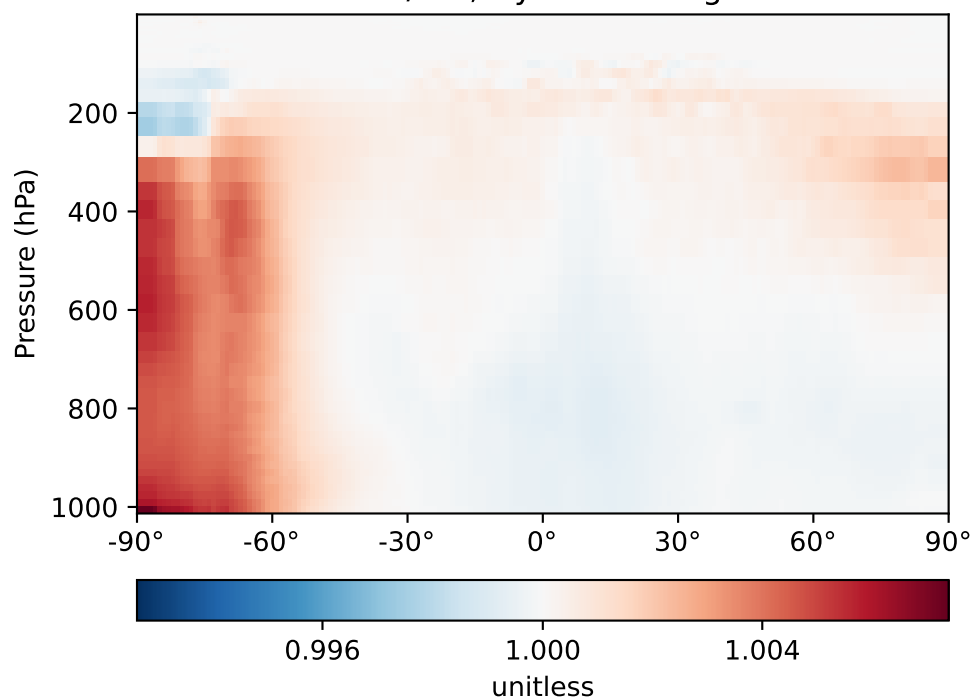
Difference (1x1.25)
Dev - Ref, Dynamic Range



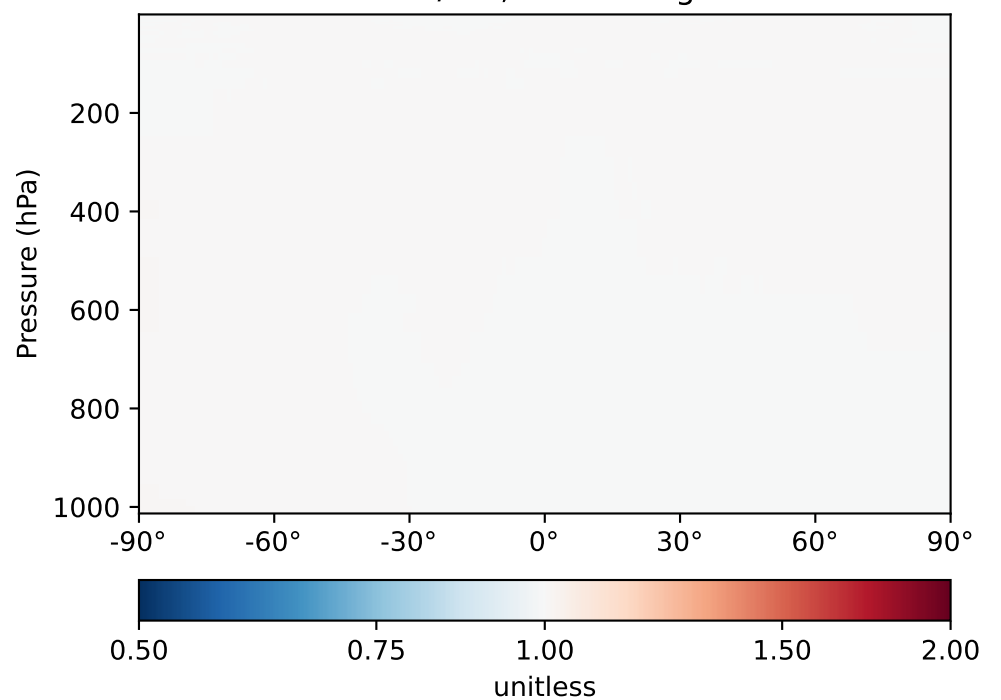
Difference (1x1.25)
Dev - Ref, Restricted Range [5%,95%]



Ratio (1x1.25)
Dev/Ref, Dynamic Range



Ratio (1x1.25)
Dev/Ref, Fixed Range



SpeciesConcVW_RO2, Zonal Mean

