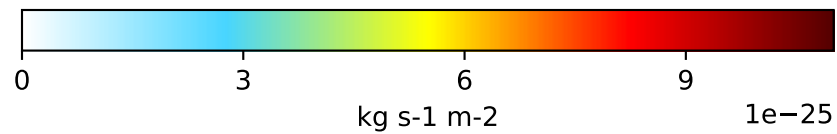
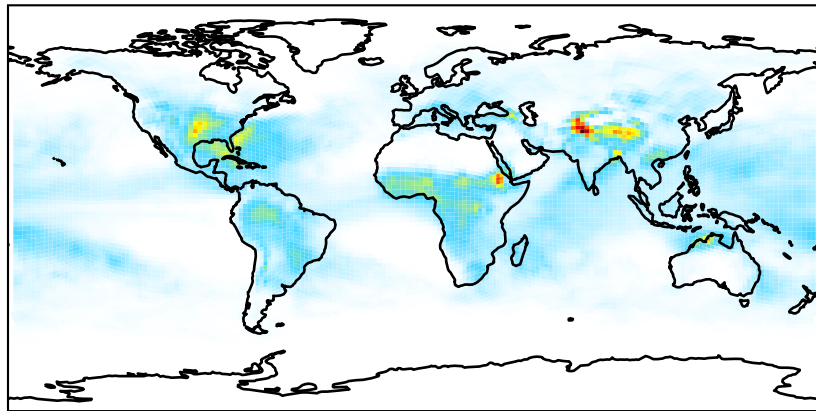
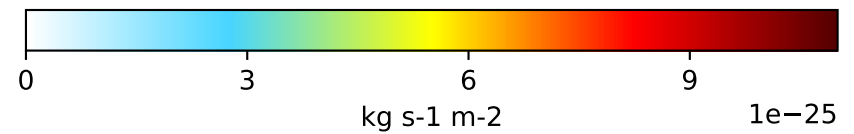
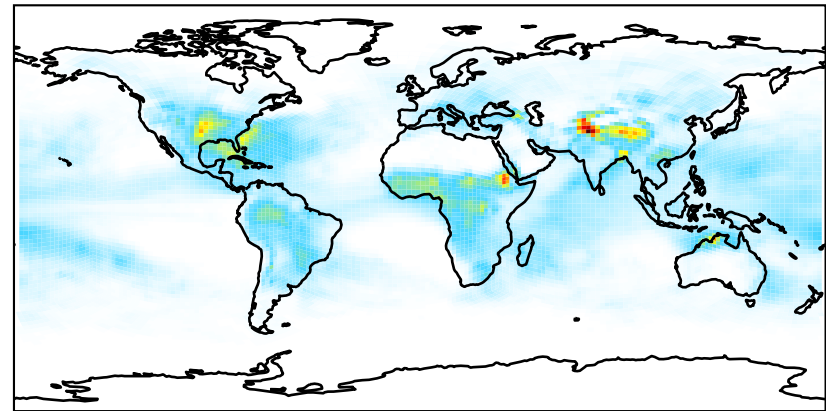


# WetLossConv\_Be10 (AnnualMean)

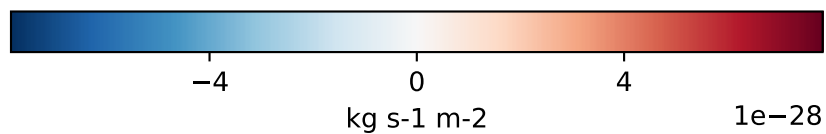
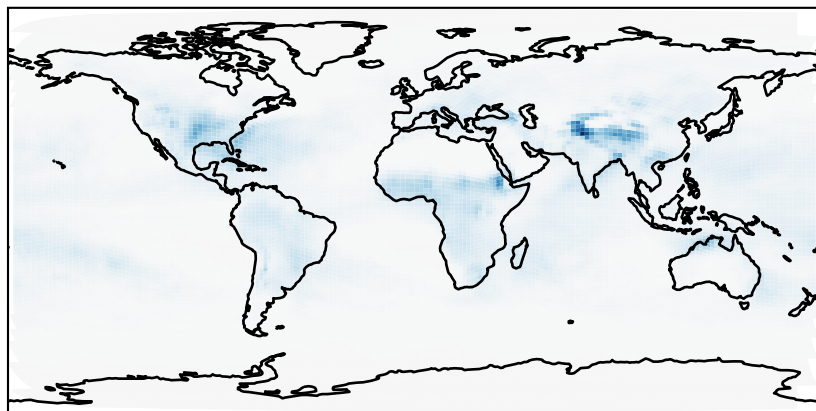
GCHP\_13.0.0-TransportTracers (Ref), Normalized by Area  
c48



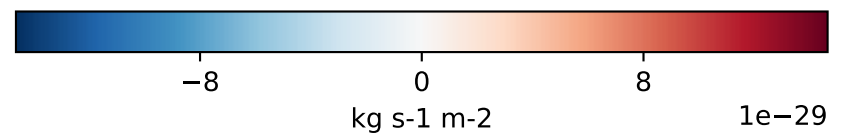
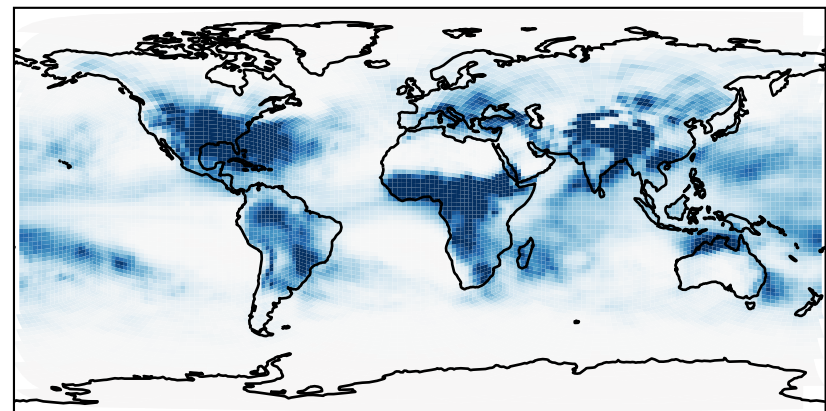
GCHP\_13.2.0-TransportTracers (Dev), Normalized by Area  
c48



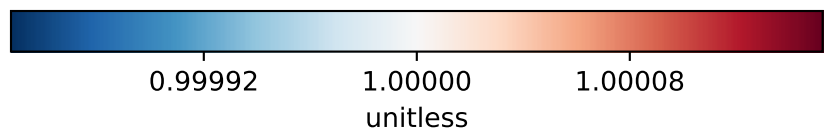
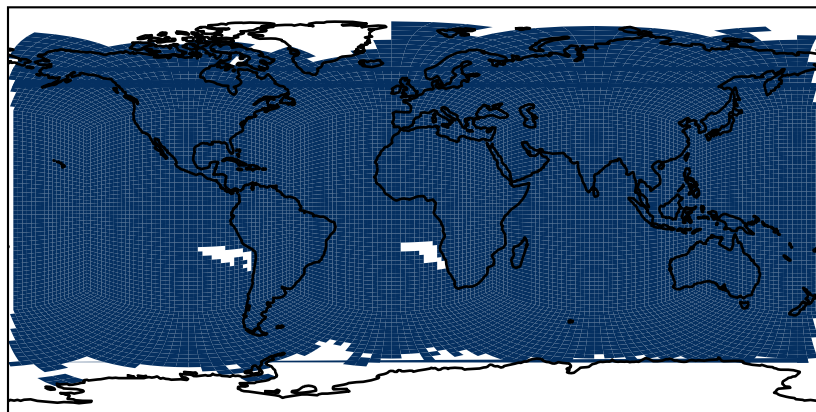
Difference  
Dev - Ref, Dynamic Range



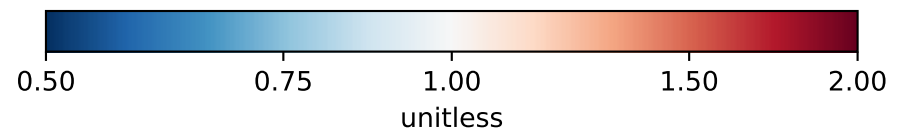
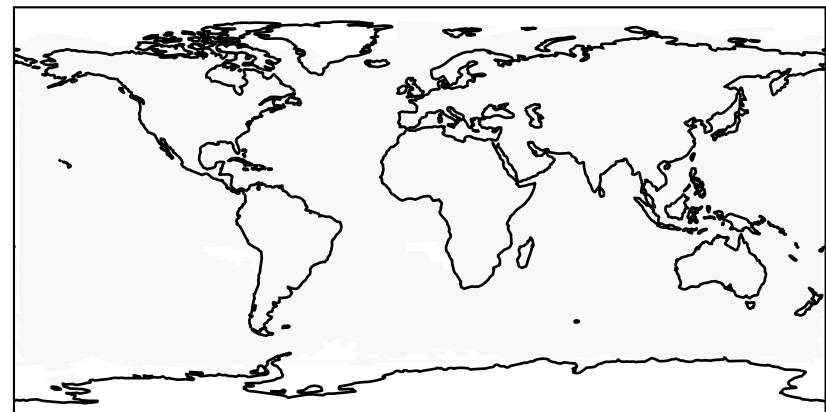
Difference  
Dev - Ref, Restricted Range [5%,95%]



Ratio  
Dev/Ref, Dynamic Range

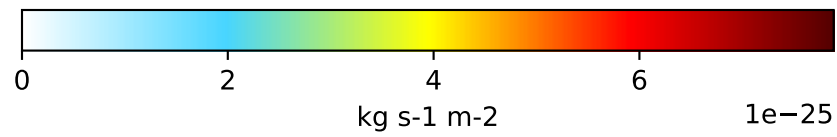
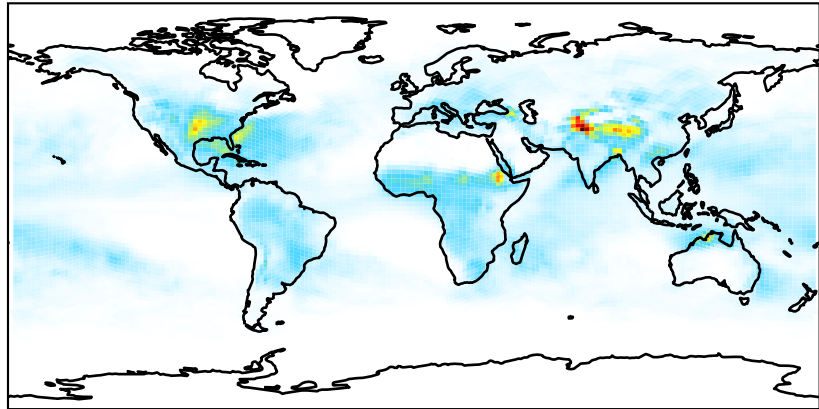


Ratio  
Dev/Ref, Fixed Range

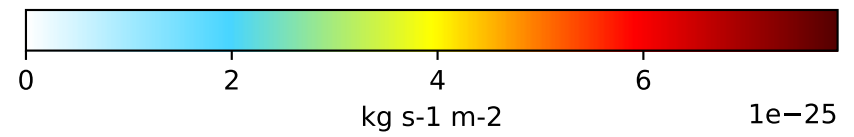
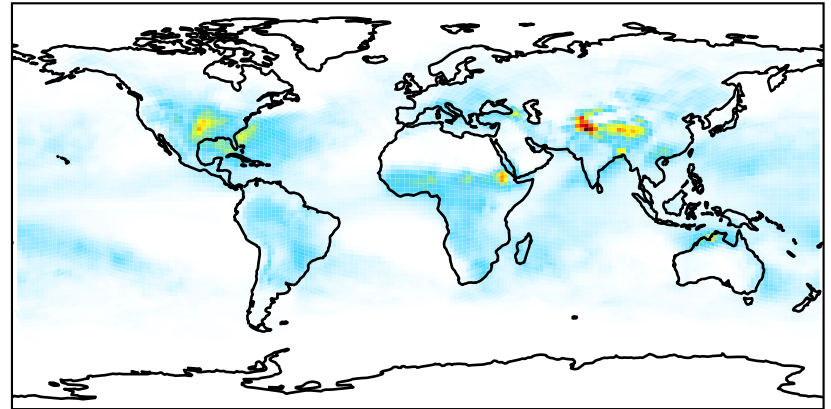


# WetLossConv\_Be10Strat (AnnualMean)

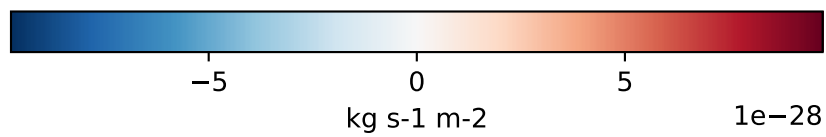
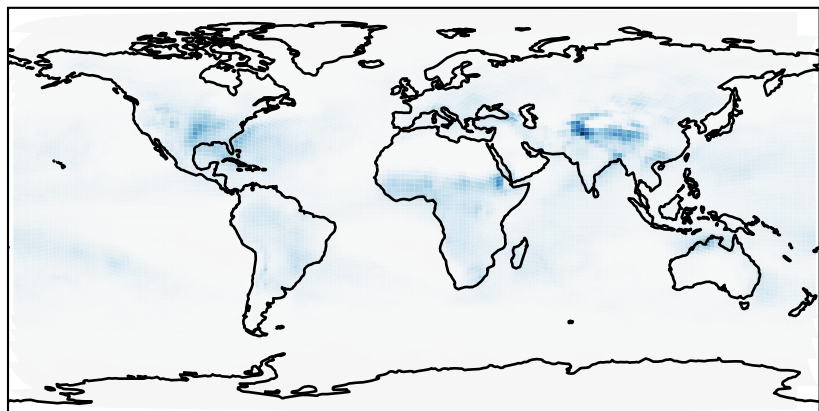
GCHP\_13.0.0-TransportTracers (Ref), Normalized by Area  
c48



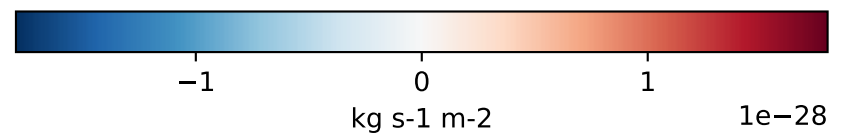
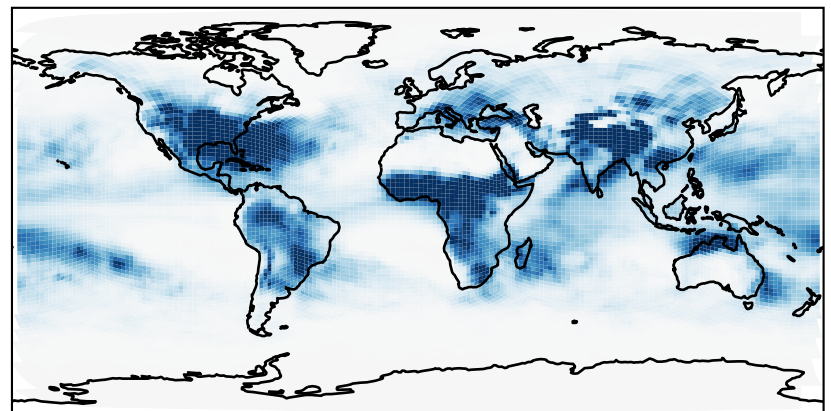
GCHP\_13.2.0-TransportTracers (Dev), Normalized by Area  
c48



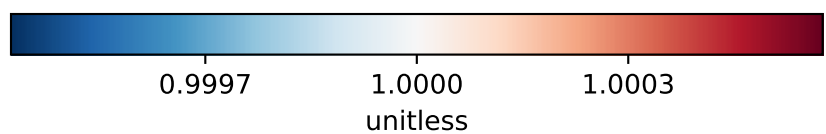
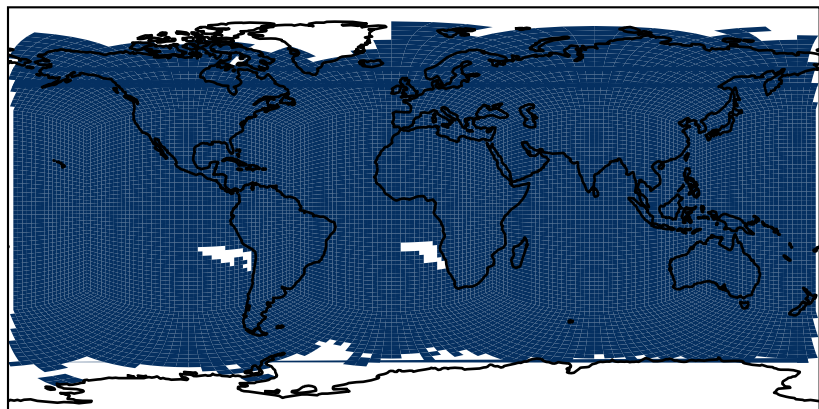
Difference  
Dev - Ref, Dynamic Range



Difference  
Dev - Ref, Restricted Range [5%,95%]



Ratio  
Dev/Ref, Dynamic Range

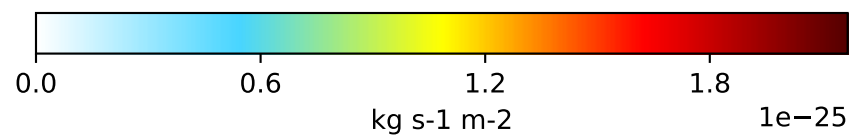
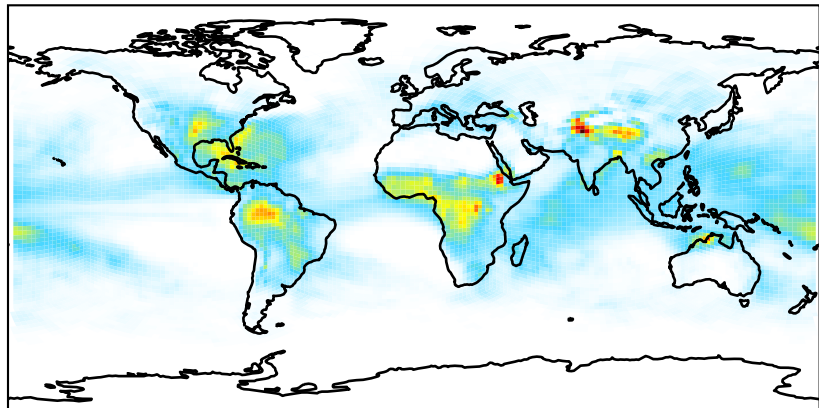


Ratio  
Dev/Ref, Fixed Range

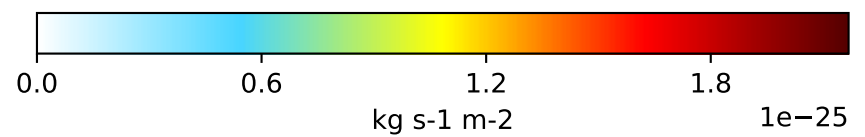
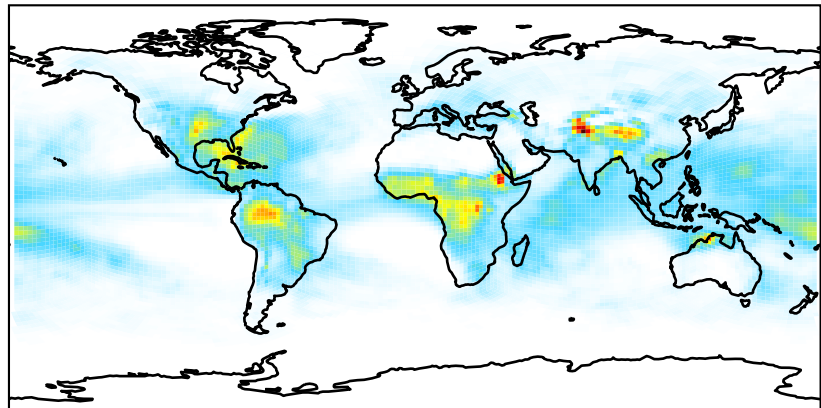


# WetLossConv\_Be7 (AnnualMean)

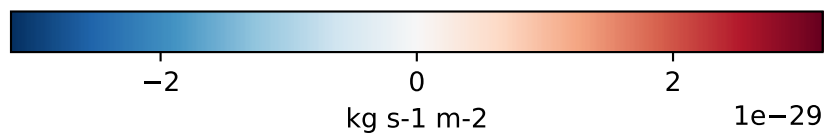
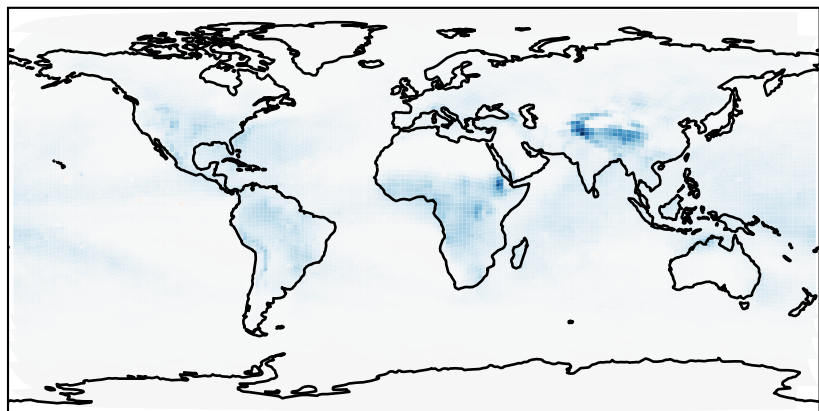
GCHP\_13.0.0-TransportTracers (Ref), Normalized by Area  
c48



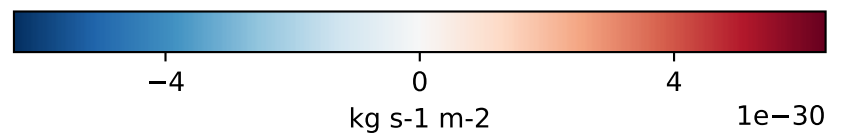
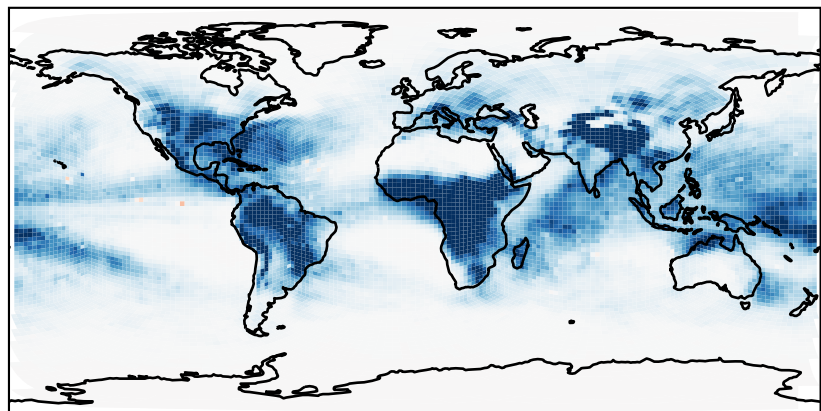
GCHP\_13.2.0-TransportTracers (Dev), Normalized by Area  
c48



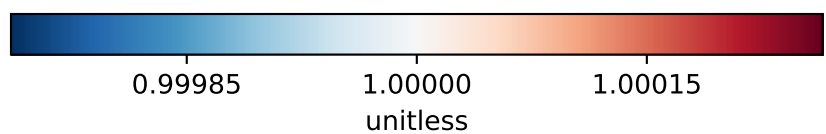
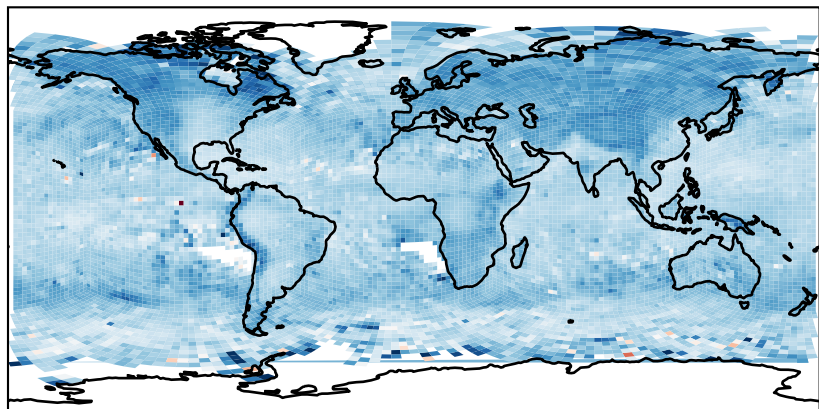
Difference  
Dev - Ref, Dynamic Range



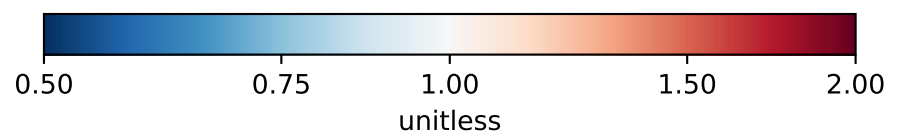
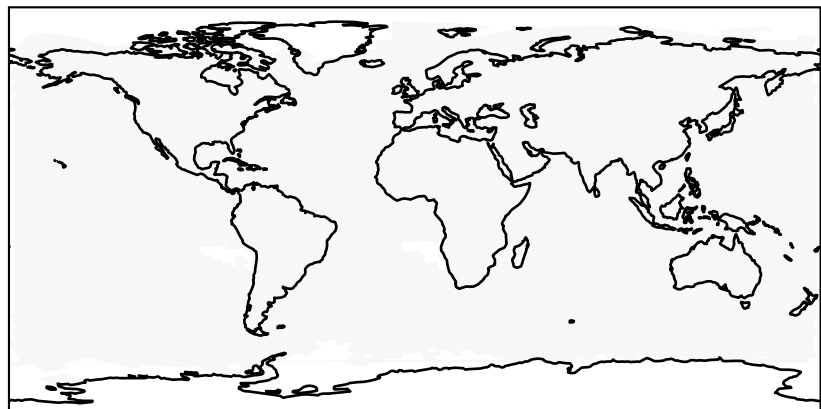
Difference  
Dev - Ref, Restricted Range [5%,95%]



Ratio  
Dev/Ref, Dynamic Range

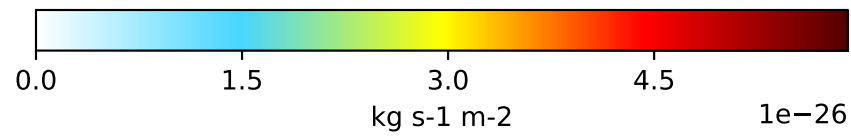
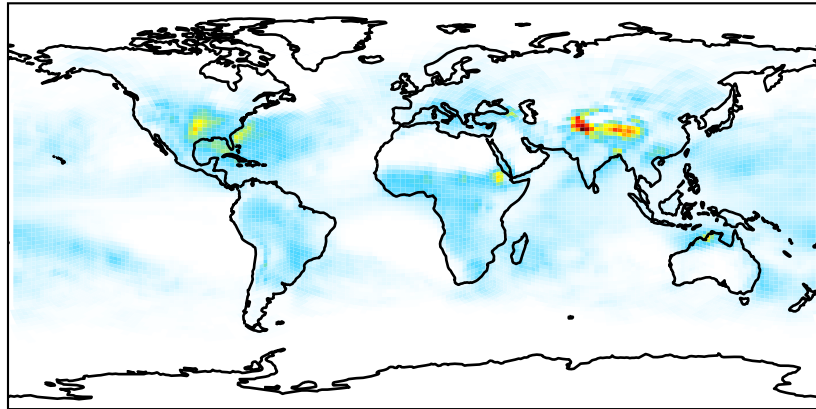


Ratio  
Dev/Ref, Fixed Range

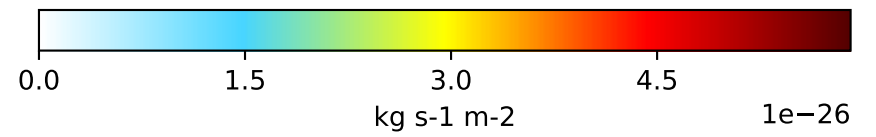
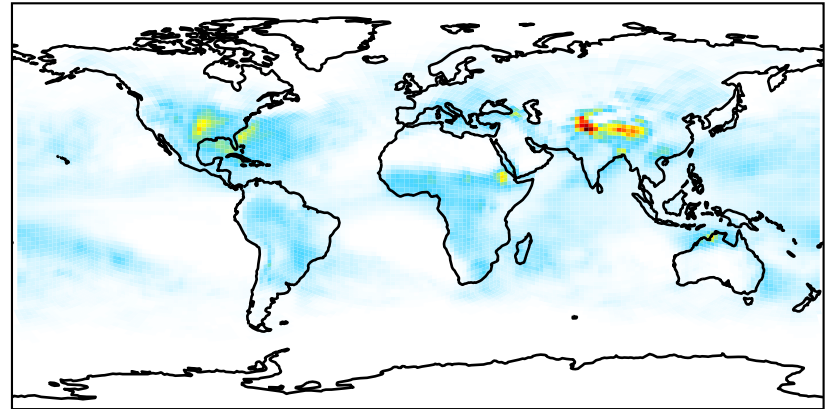


# WetLossConv\_Be7Strat (AnnualMean)

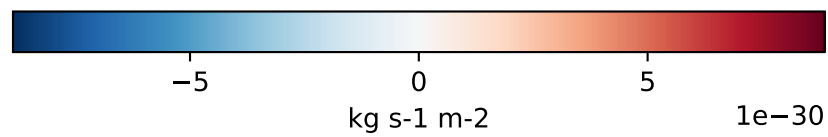
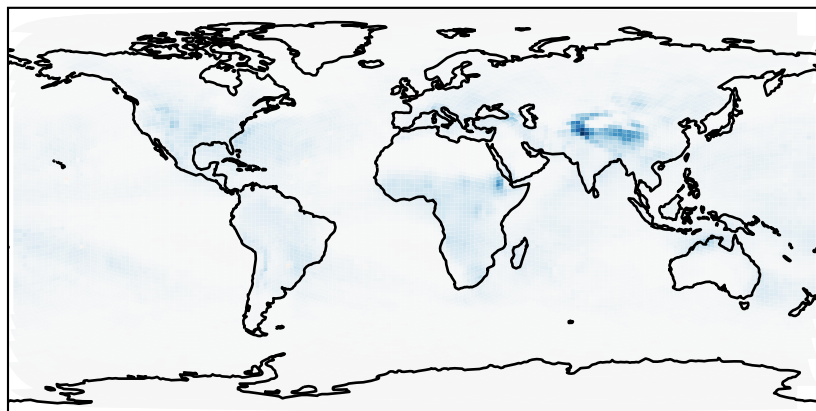
GCHP\_13.0.0-TransportTracers (Ref), Normalized by Area  
c48



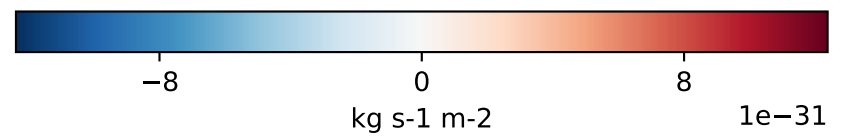
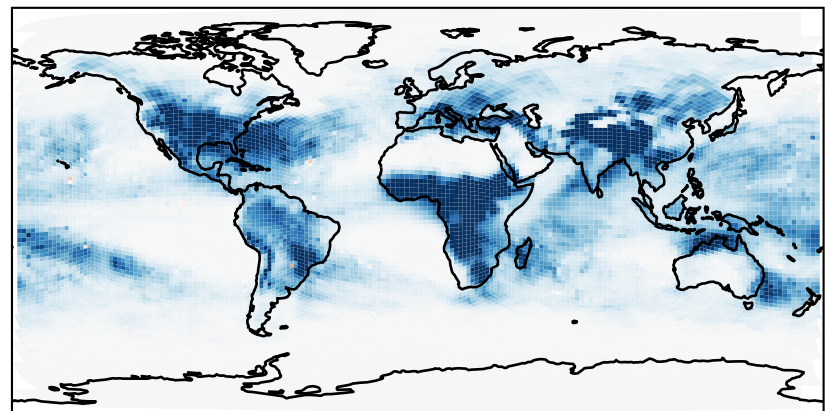
GCHP\_13.2.0-TransportTracers (Dev), Normalized by Area  
c48



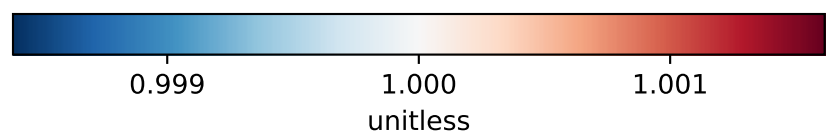
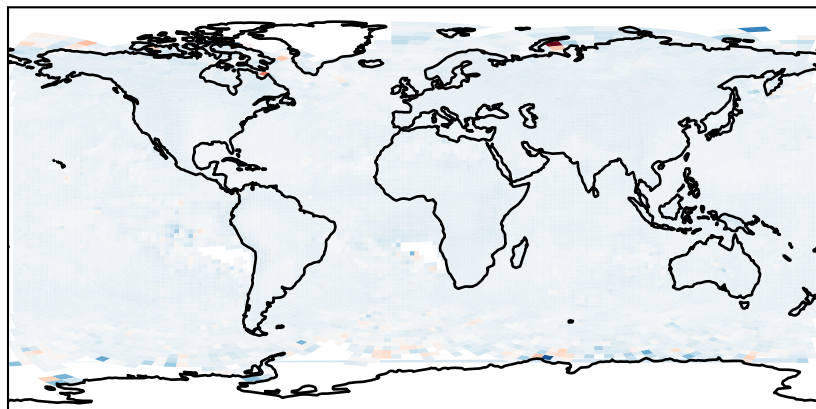
Difference  
Dev - Ref, Dynamic Range



Difference  
Dev - Ref, Restricted Range [5%,95%]



Ratio  
Dev/Ref, Dynamic Range

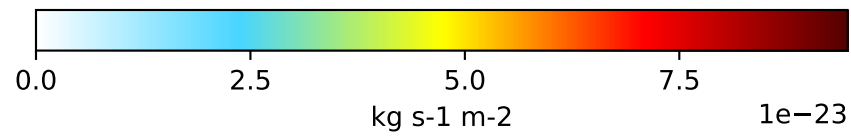
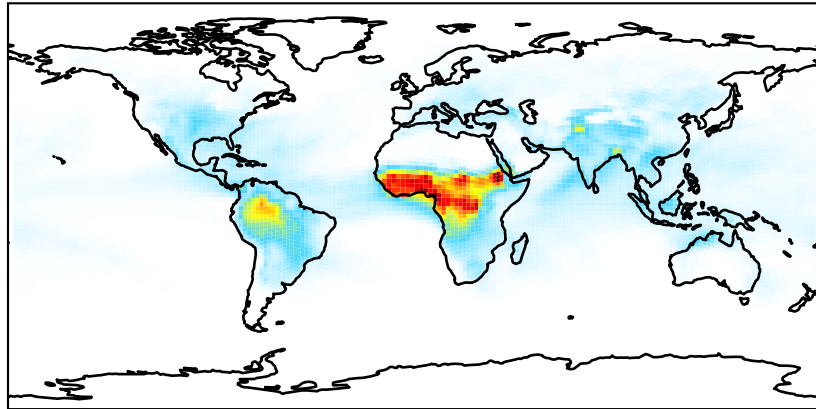


Ratio  
Dev/Ref, Fixed Range

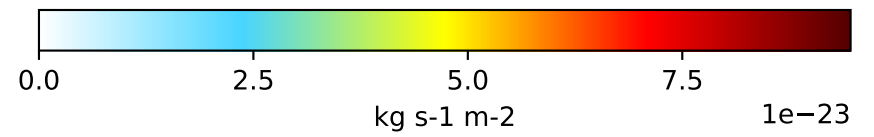
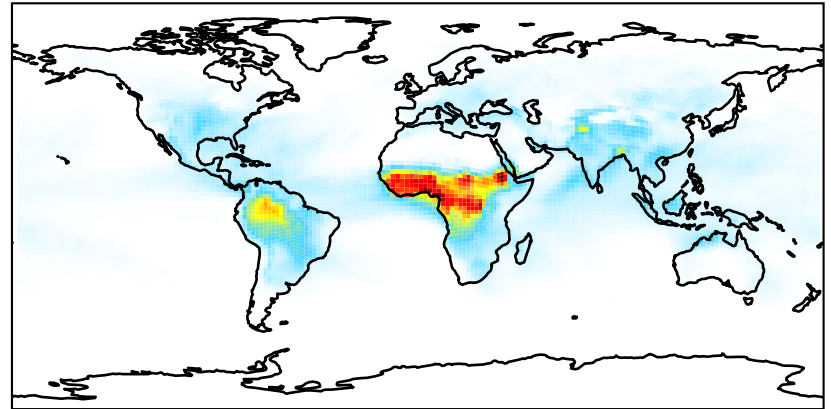


# WetLossConv\_Pb210 (AnnualMean)

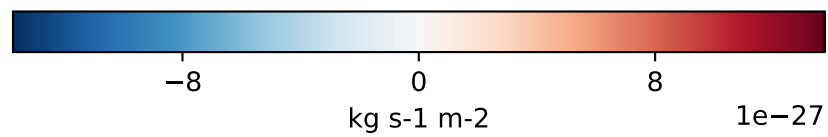
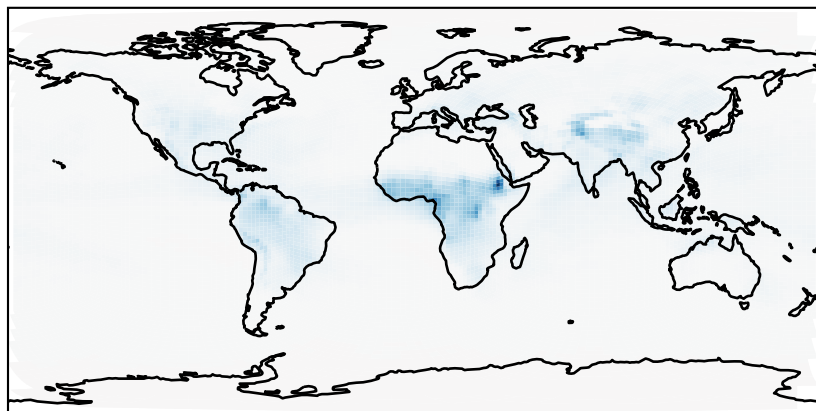
GCHP\_13.0.0-TransportTracers (Ref), Normalized by Area  
c48



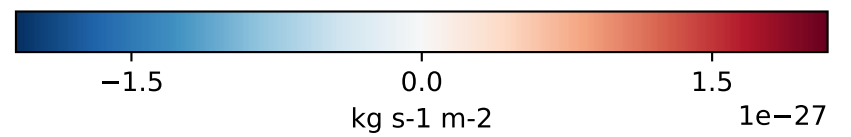
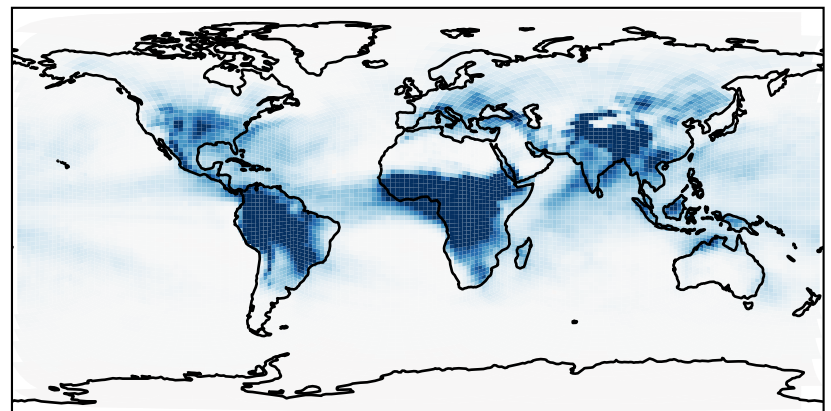
GCHP\_13.2.0-TransportTracers (Dev), Normalized by Area  
c48



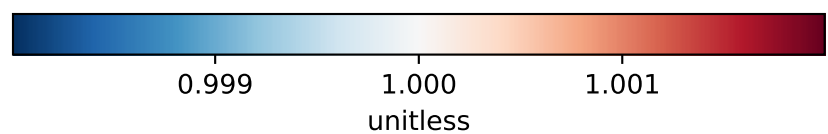
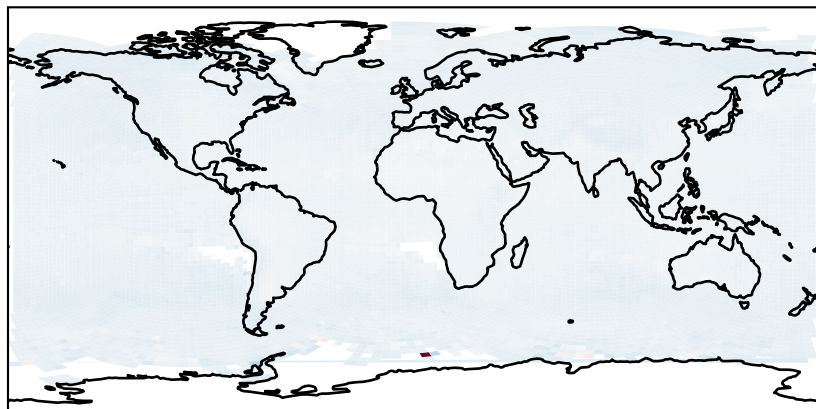
Difference  
Dev - Ref, Dynamic Range



Difference  
Dev - Ref, Restricted Range [5%,95%]



Ratio  
Dev/Ref, Dynamic Range

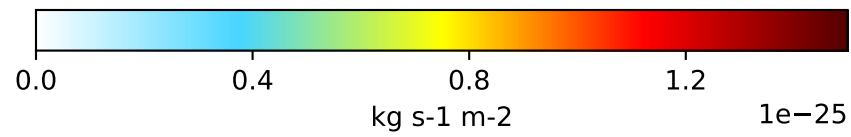
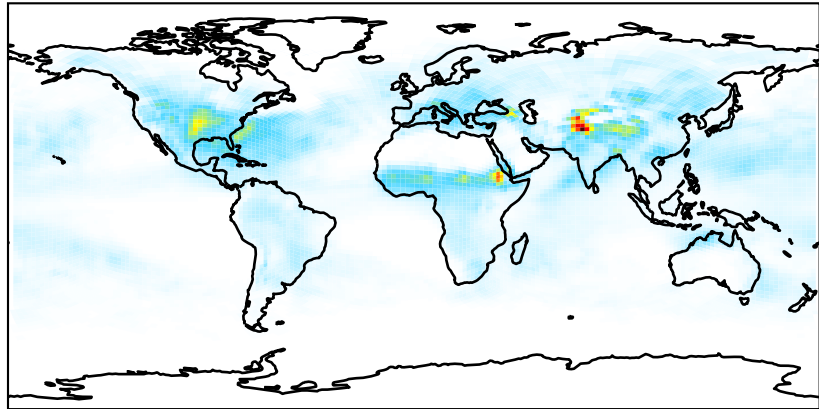


Ratio  
Dev/Ref, Fixed Range

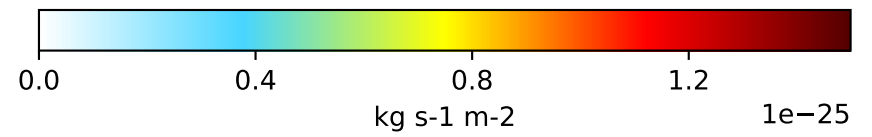
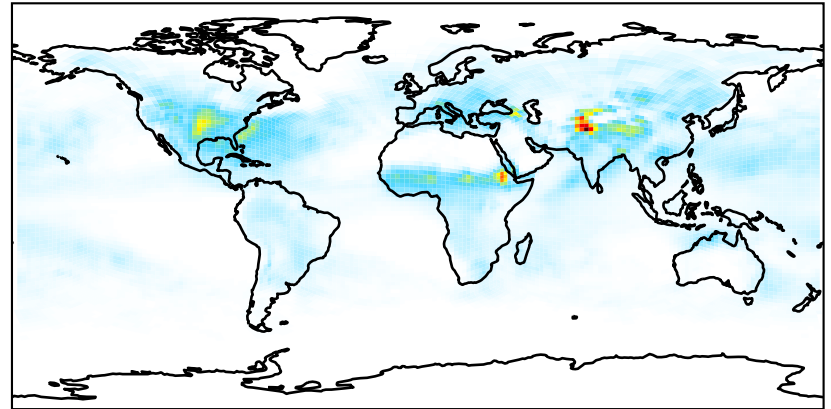


# WetLossConv\_Pb210Strat (AnnualMean)

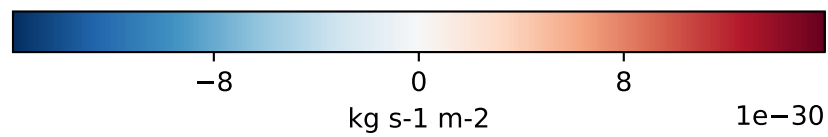
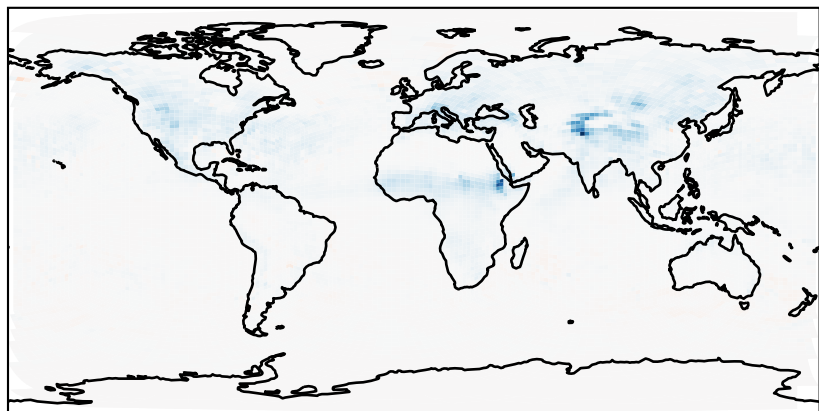
GCHP\_13.0.0-TransportTracers (Ref), Normalized by Area  
c48



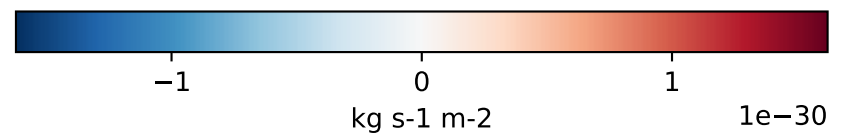
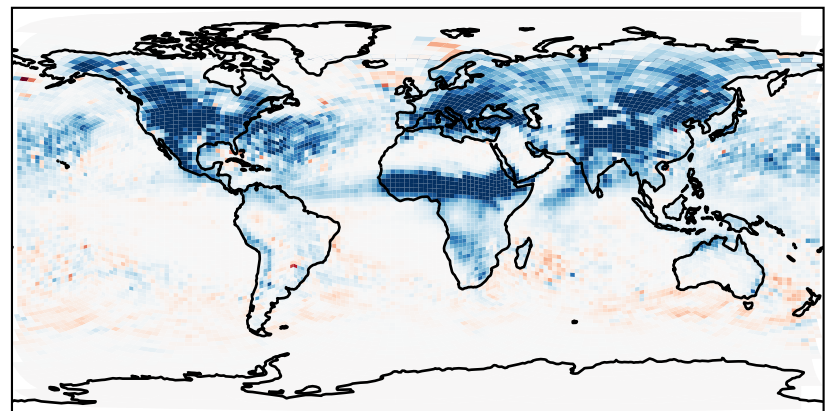
GCHP\_13.2.0-TransportTracers (Dev), Normalized by Area  
c48



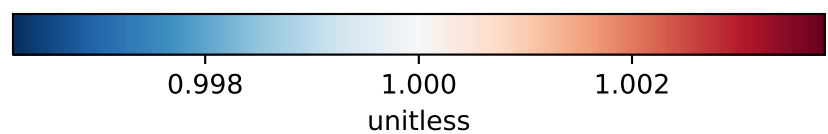
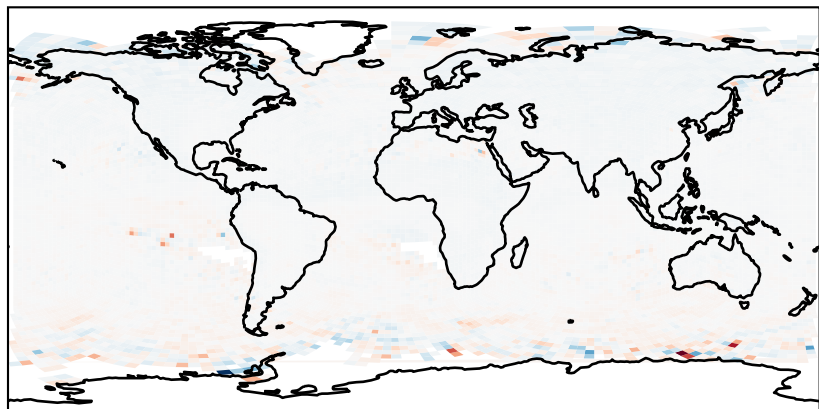
Difference  
Dev - Ref, Dynamic Range



Difference  
Dev - Ref, Restricted Range [5%,95%]



Ratio  
Dev/Ref, Dynamic Range



Ratio  
Dev/Ref, Fixed Range

