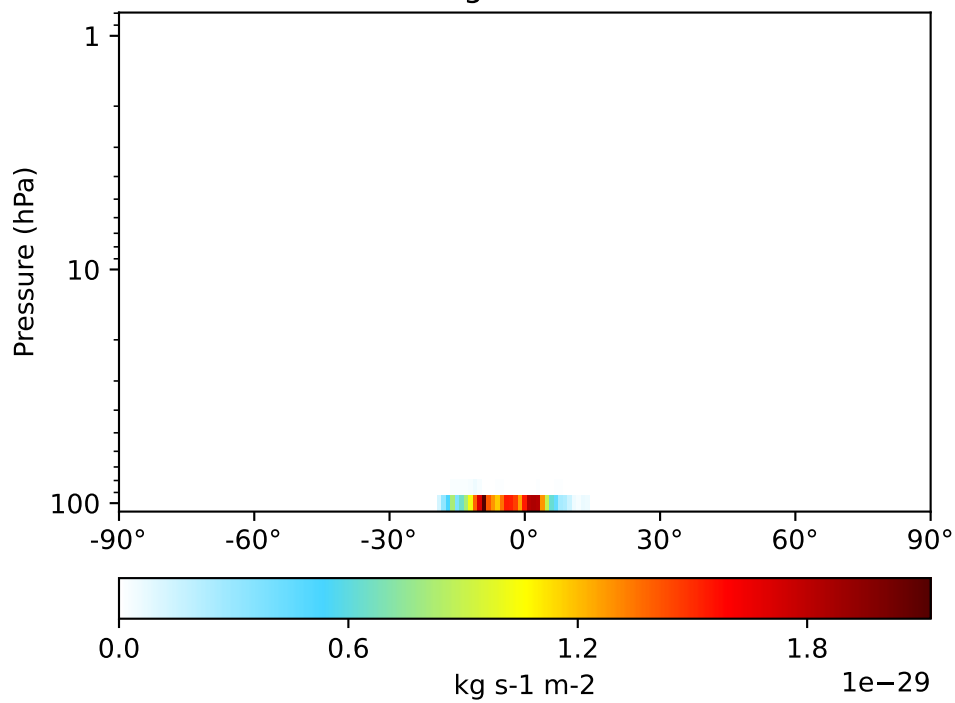
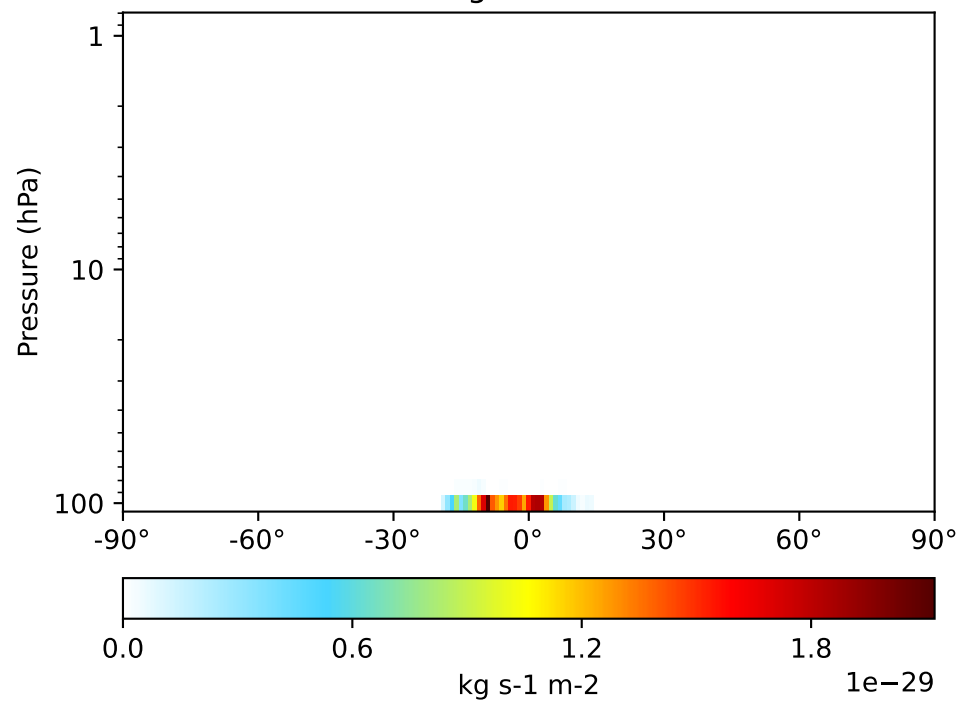


WetLossConv_Be10, Zonal Mean (Apr2019)

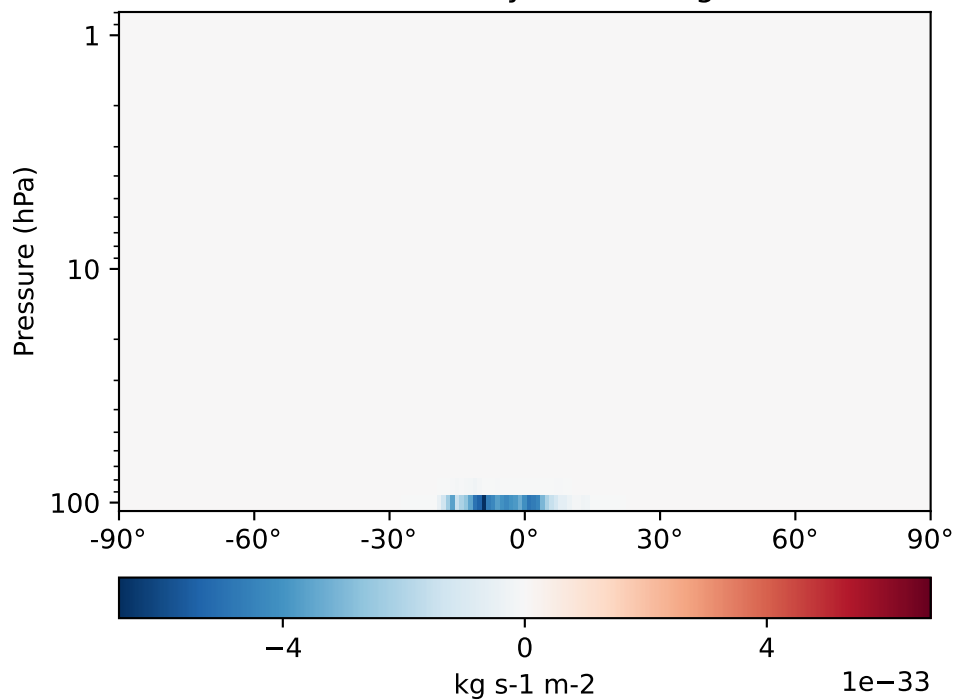
GCHP_13.0.0-TransportTracers (Ref), Normalized by Area
1x1.25 regrided from c48



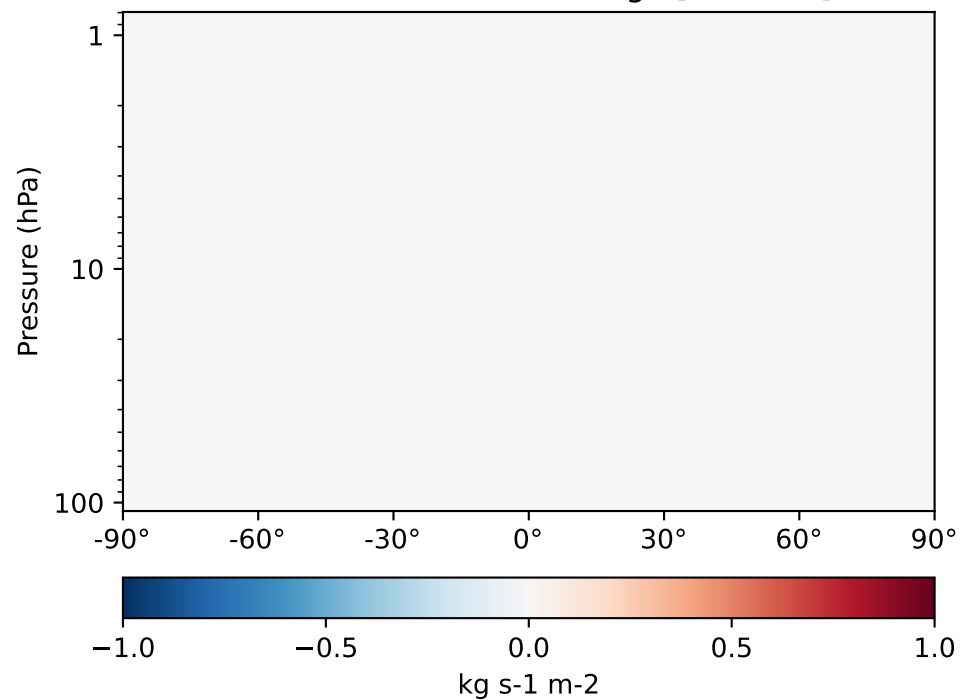
GCHP_13.2.0-TransportTracers (Dev), Normalized by Area
1x1.25 regrided from c48



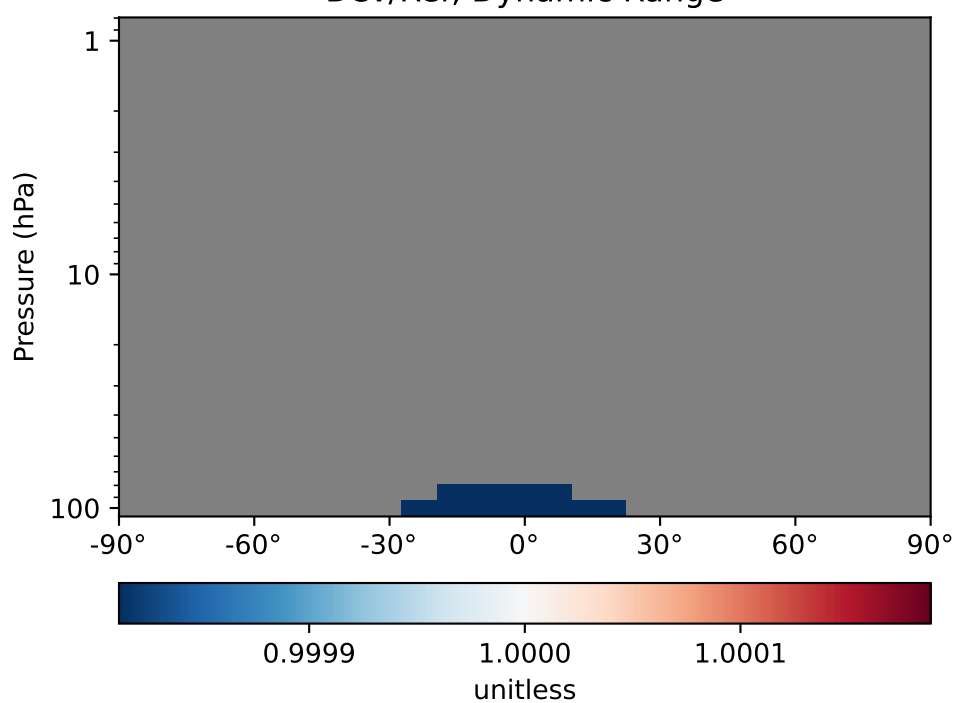
Difference (1x1.25)
Dev - Ref, Dynamic Range



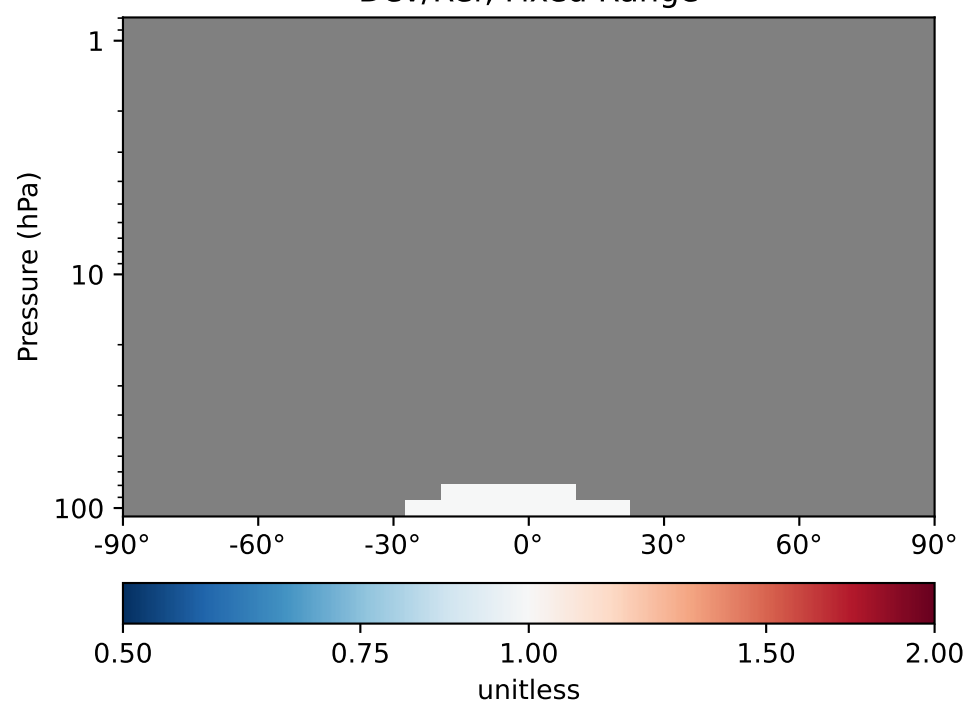
Difference (1x1.25)
Dev - Ref, Restricted Range [5%,95%]



Ratio (1x1.25)
Dev/Ref, Dynamic Range

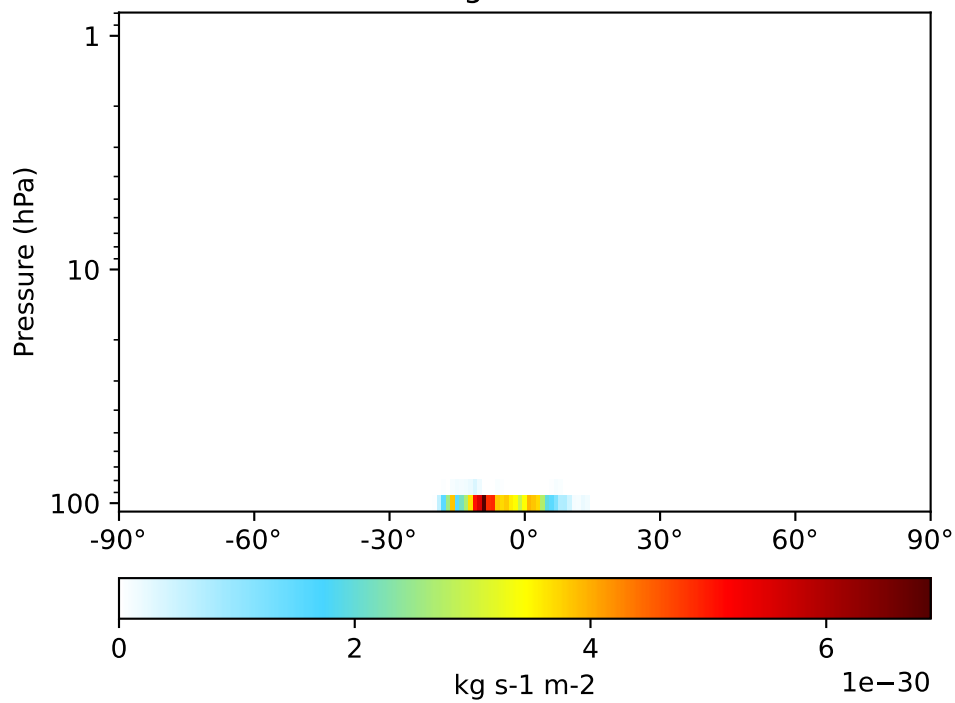


Ratio (1x1.25)
Dev/Ref, Fixed Range

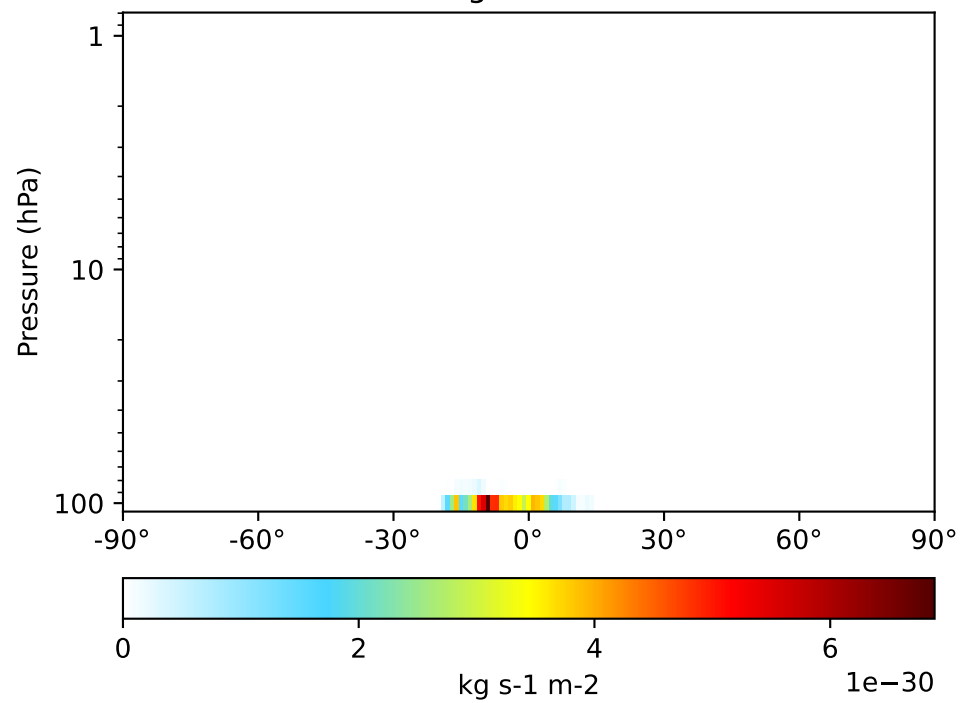


WetLossConv_Be10Strat, Zonal Mean (Apr2019)

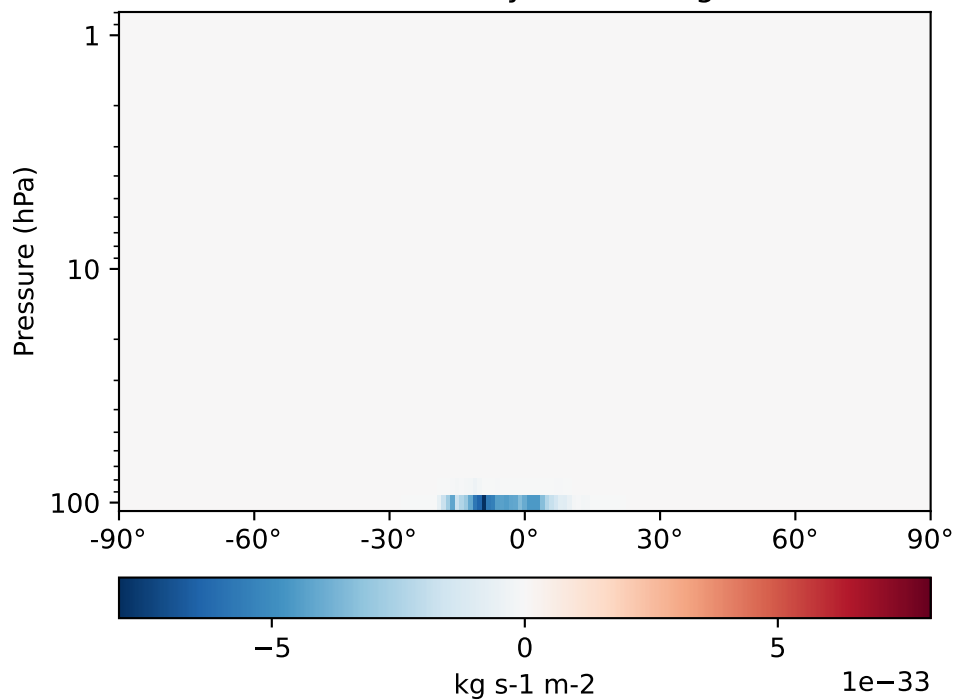
GCHP_13.0.0-TransportTracers (Ref), Normalized by Area
1x1.25 regrided from c48



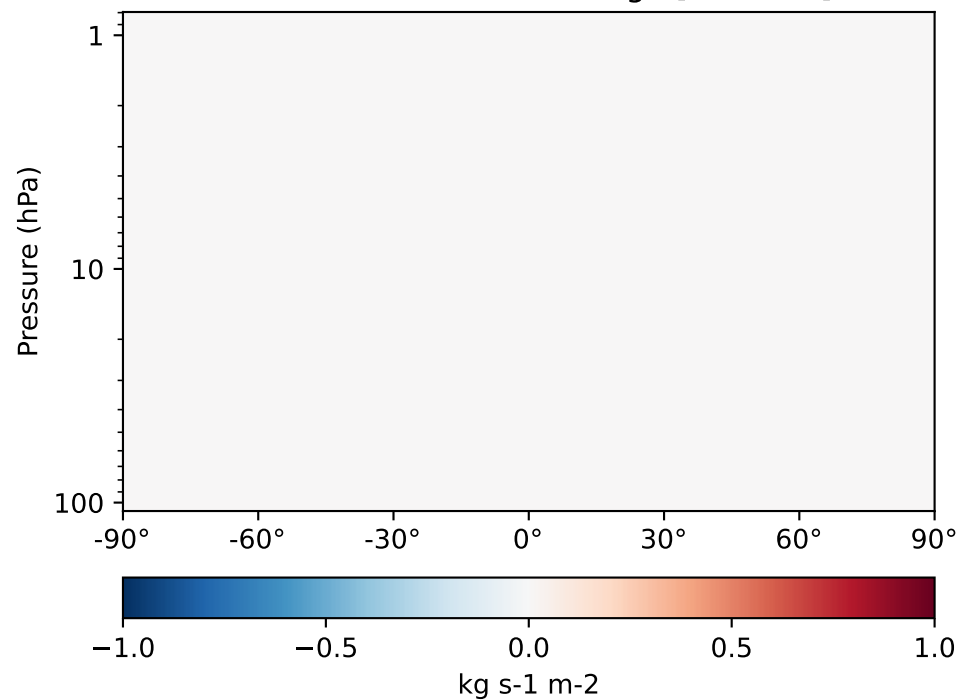
GCHP_13.2.0-TransportTracers (Dev), Normalized by Area
1x1.25 regrided from c48



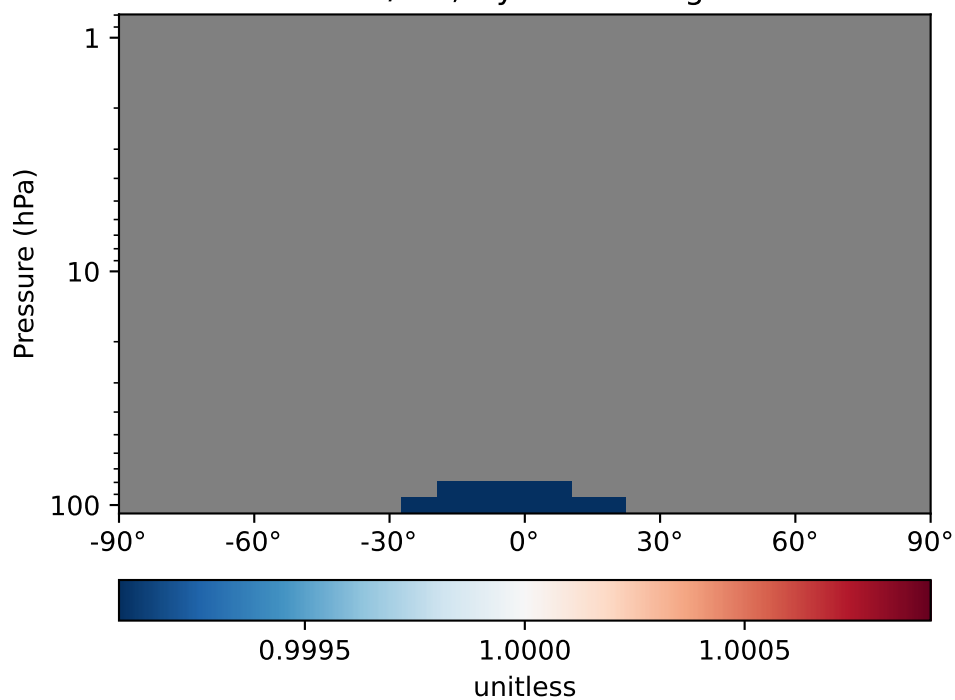
Difference (1x1.25)
Dev - Ref, Dynamic Range



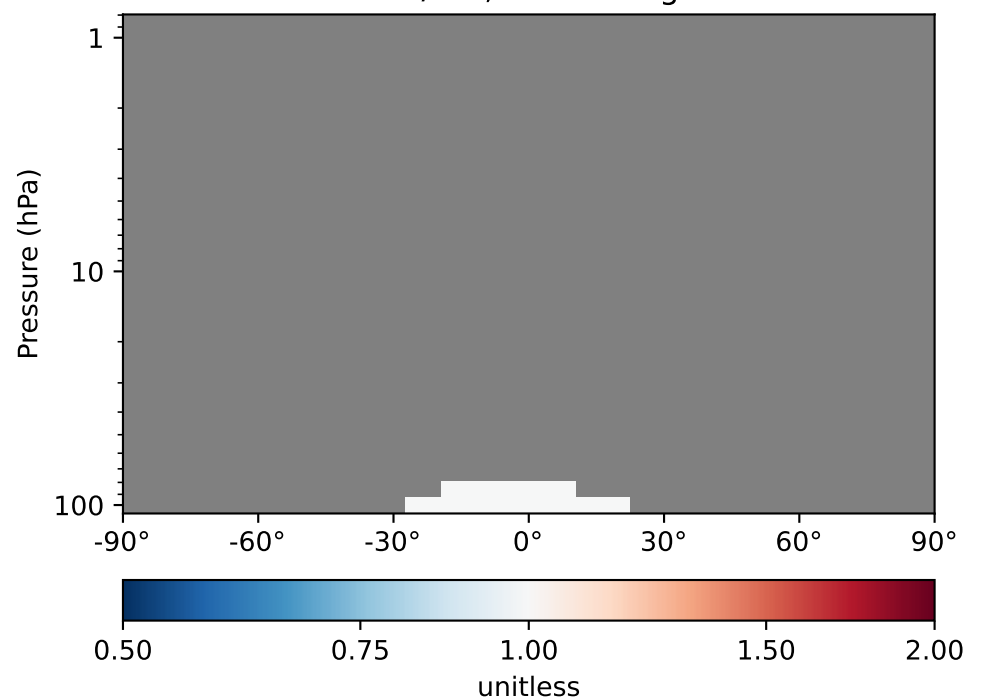
Difference (1x1.25)
Dev - Ref, Restricted Range [5%,95%]



Ratio (1x1.25)
Dev/Ref, Dynamic Range

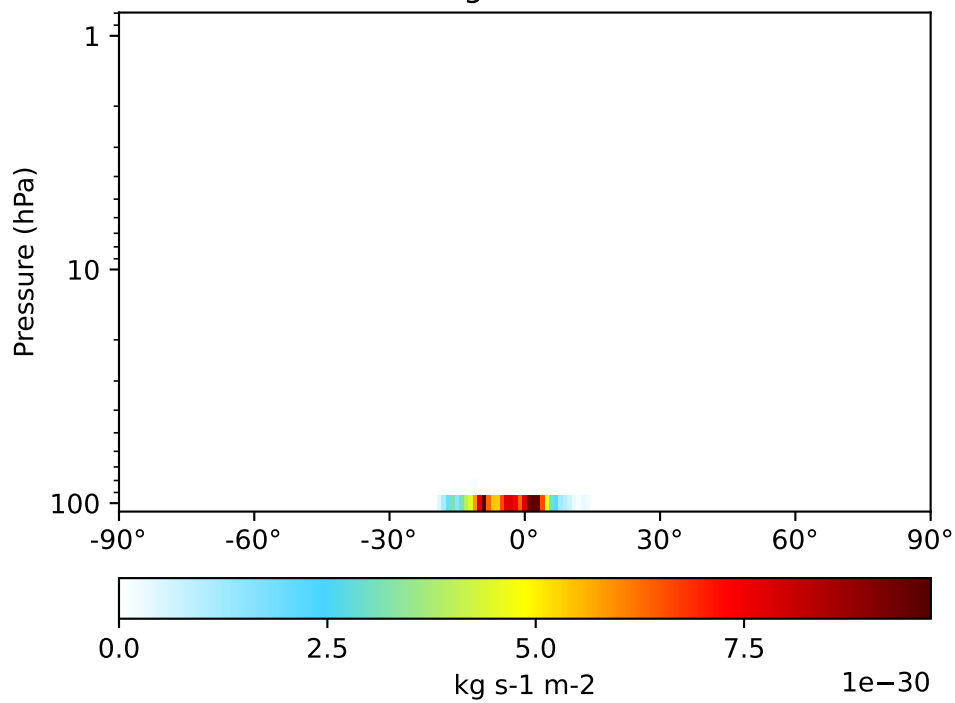


Ratio (1x1.25)
Dev/Ref, Fixed Range

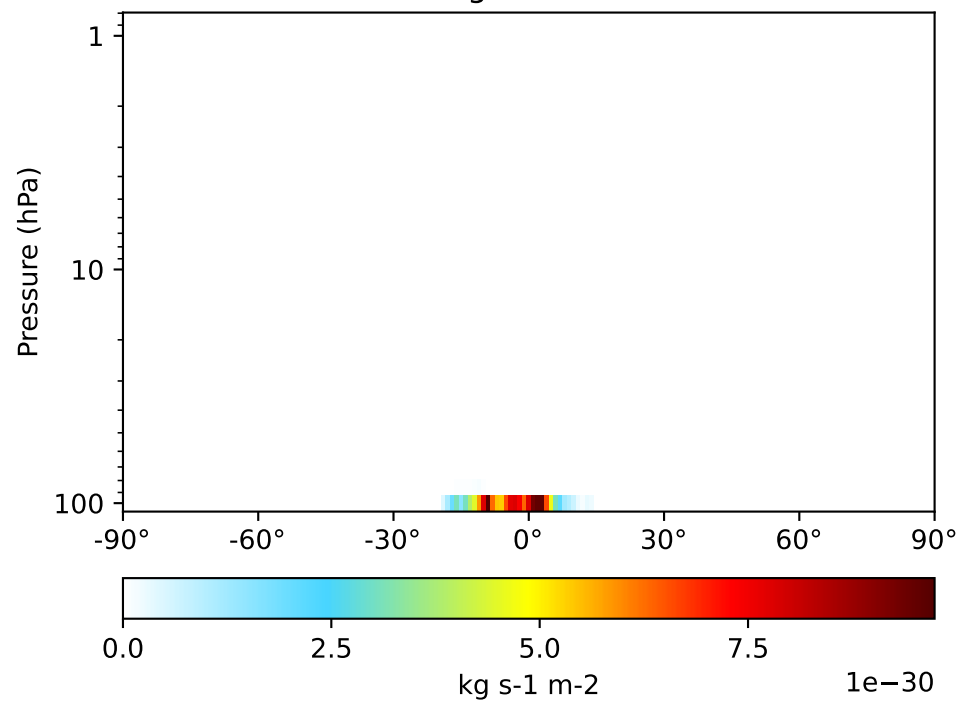


WetLossConv_Be7, Zonal Mean (Apr2019)

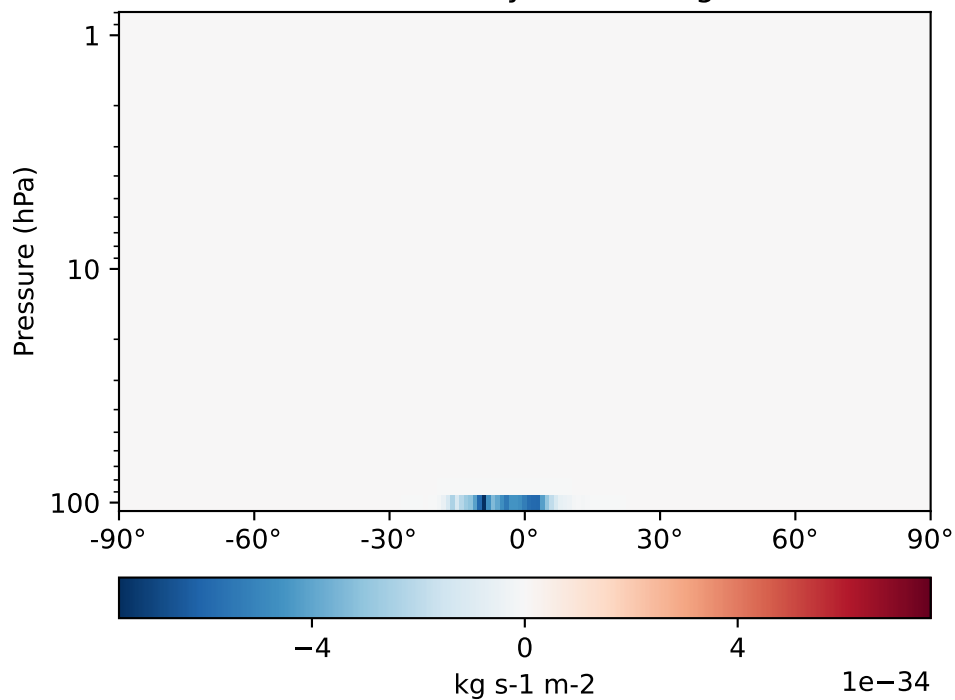
GCHP_13.0.0-TransportTracers (Ref), Normalized by Area
1x1.25 regrided from c48



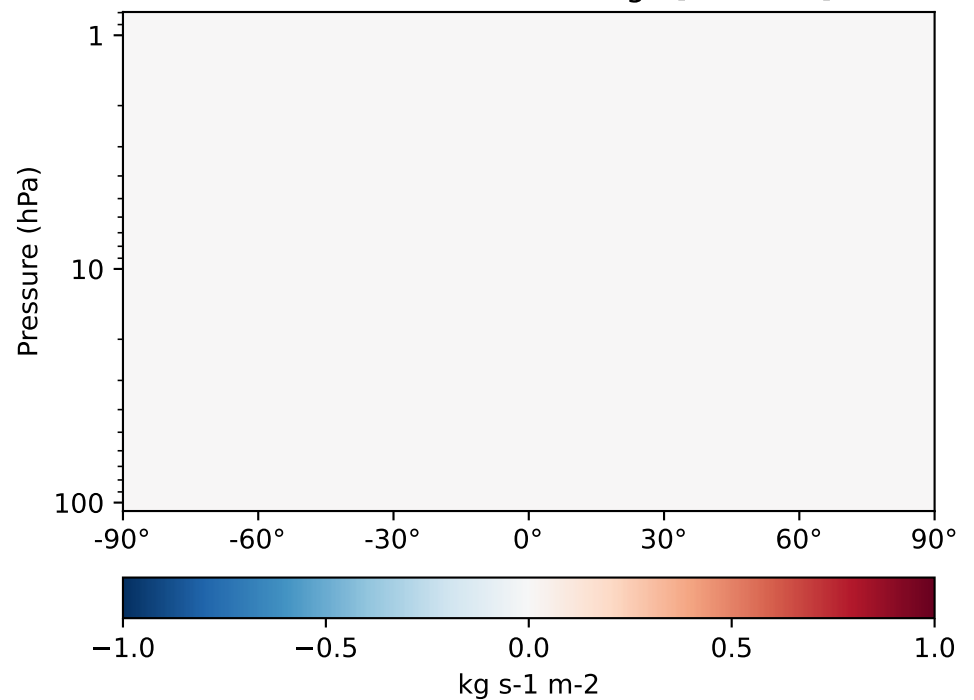
GCHP_13.2.0-TransportTracers (Dev), Normalized by Area
1x1.25 regrided from c48



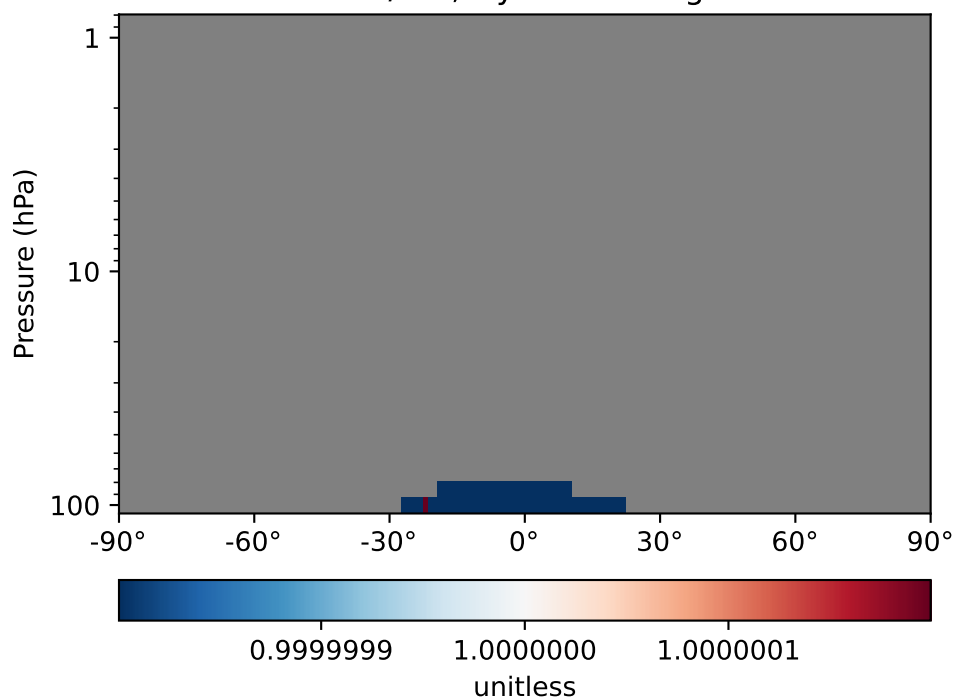
Difference (1x1.25)
Dev - Ref, Dynamic Range



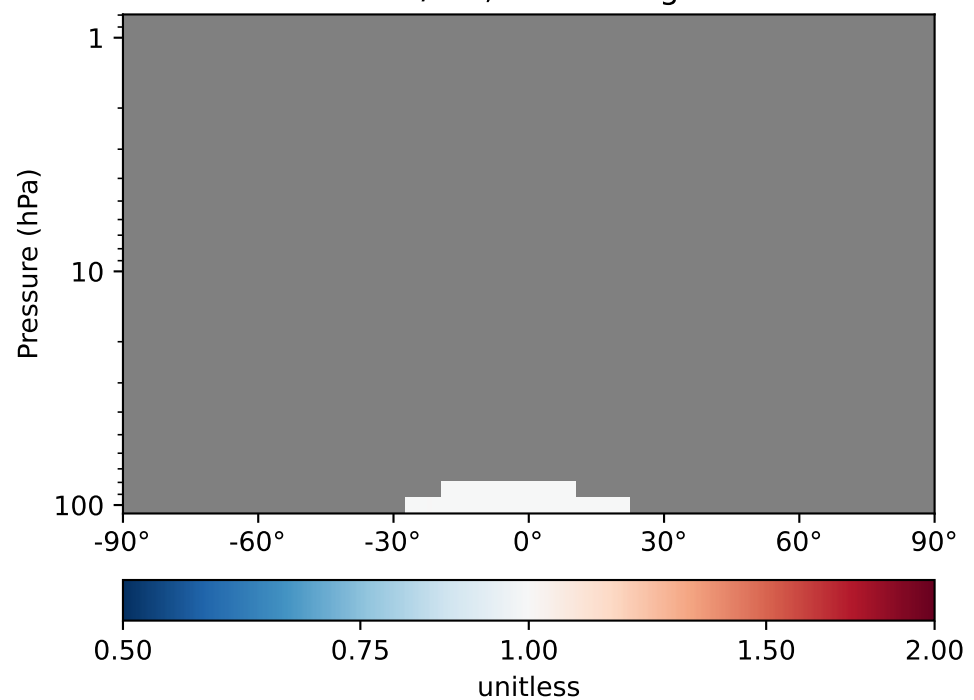
Difference (1x1.25)
Dev - Ref, Restricted Range [5%,95%]



Ratio (1x1.25)
Dev/Ref, Dynamic Range

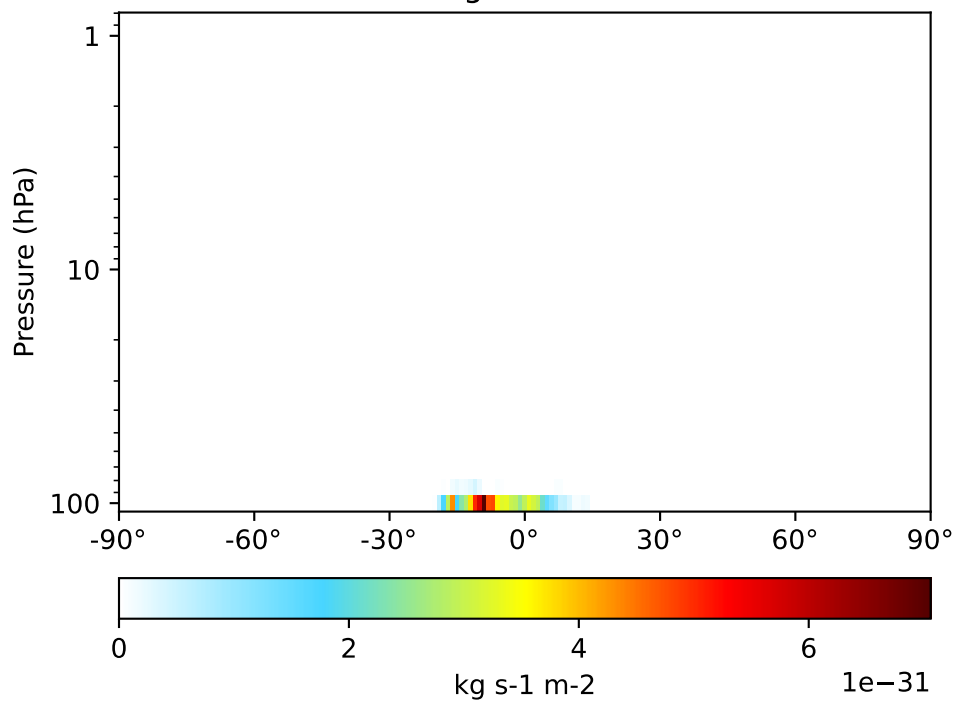


Ratio (1x1.25)
Dev/Ref, Fixed Range

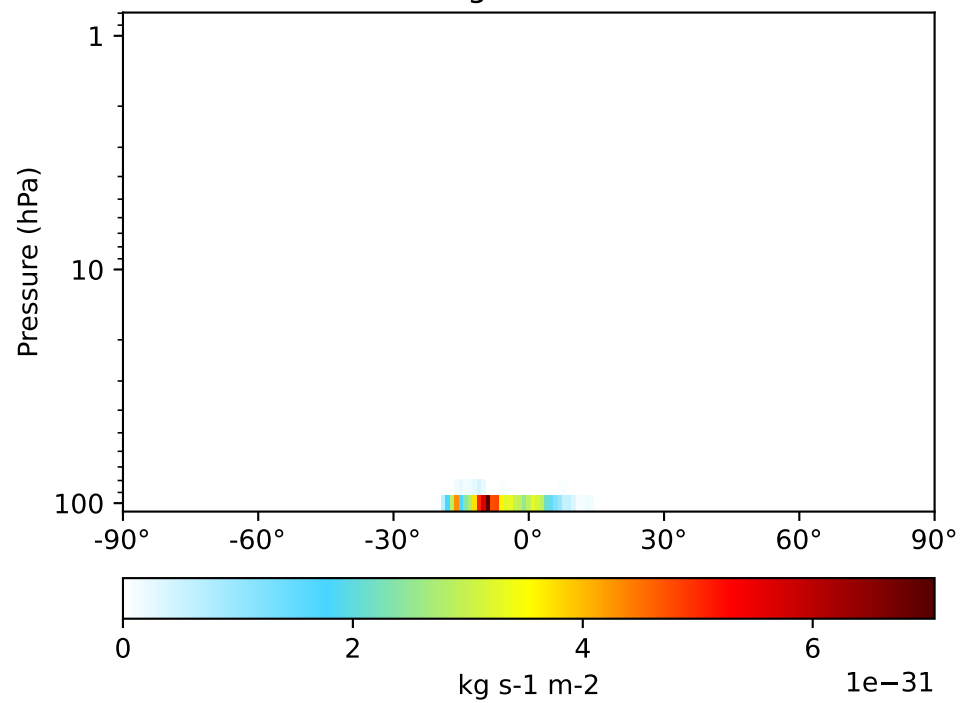


WetLossConv_Be7Strat, Zonal Mean (Apr2019)

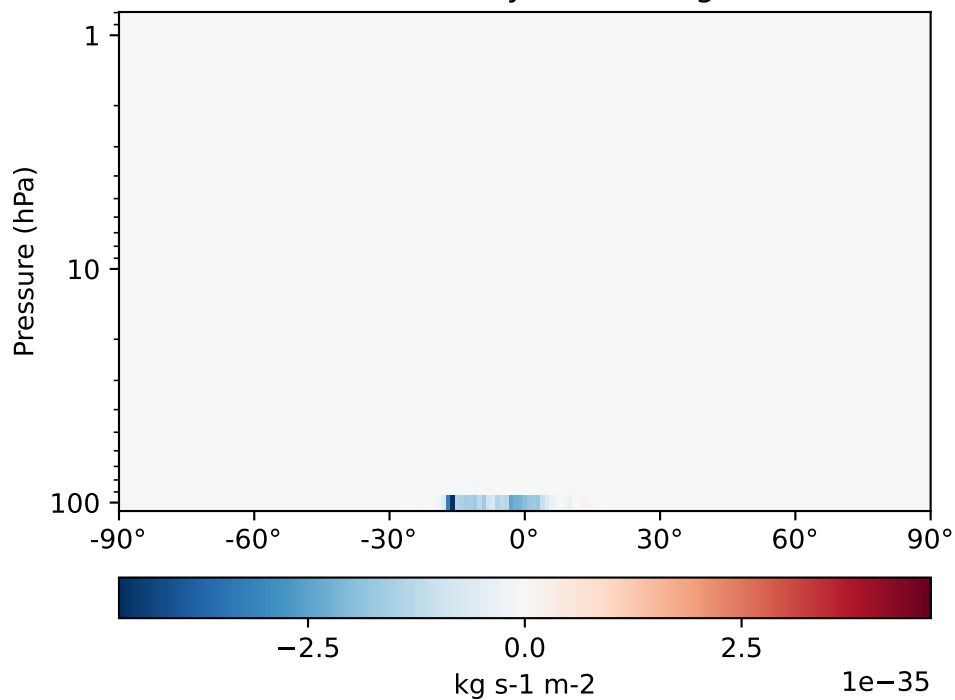
GCHP_13.0.0-TransportTracers (Ref), Normalized by Area
1x1.25 regrided from c48



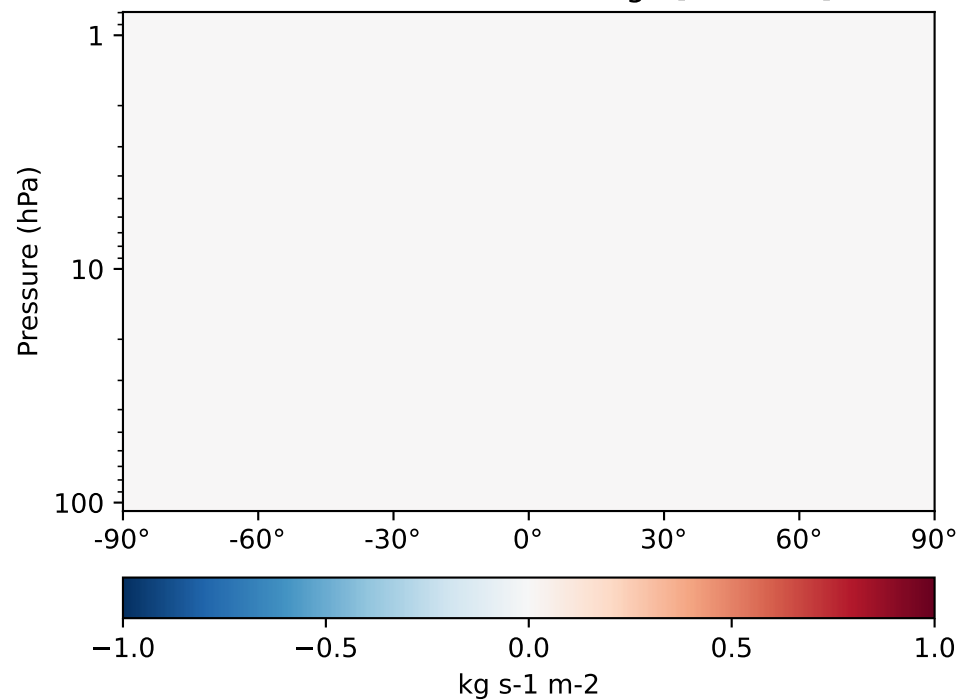
GCHP_13.2.0-TransportTracers (Dev), Normalized by Area
1x1.25 regrided from c48



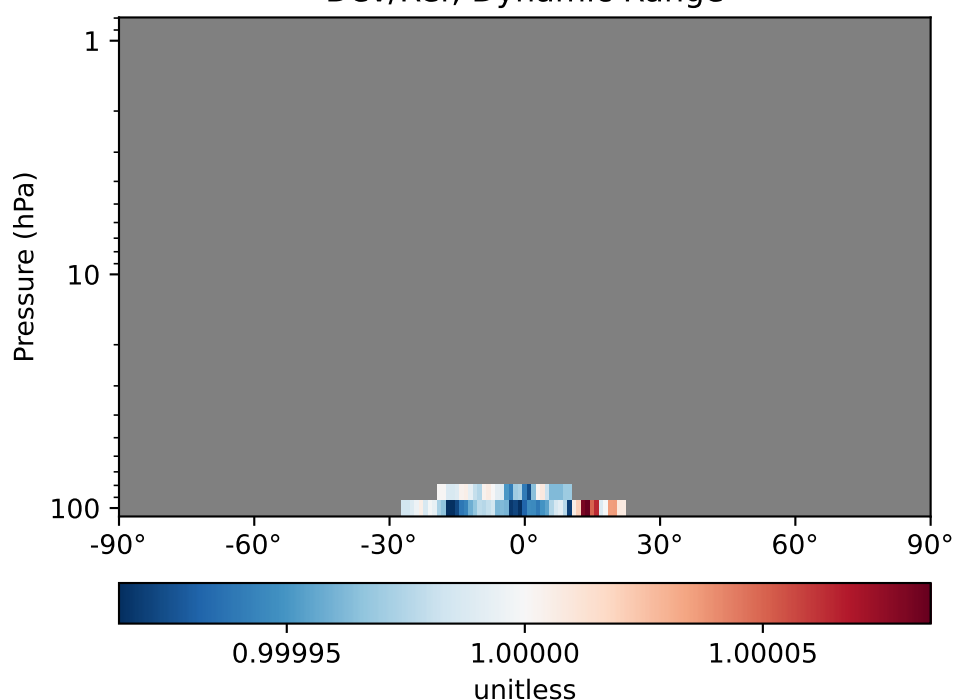
Difference (1x1.25)
Dev - Ref, Dynamic Range



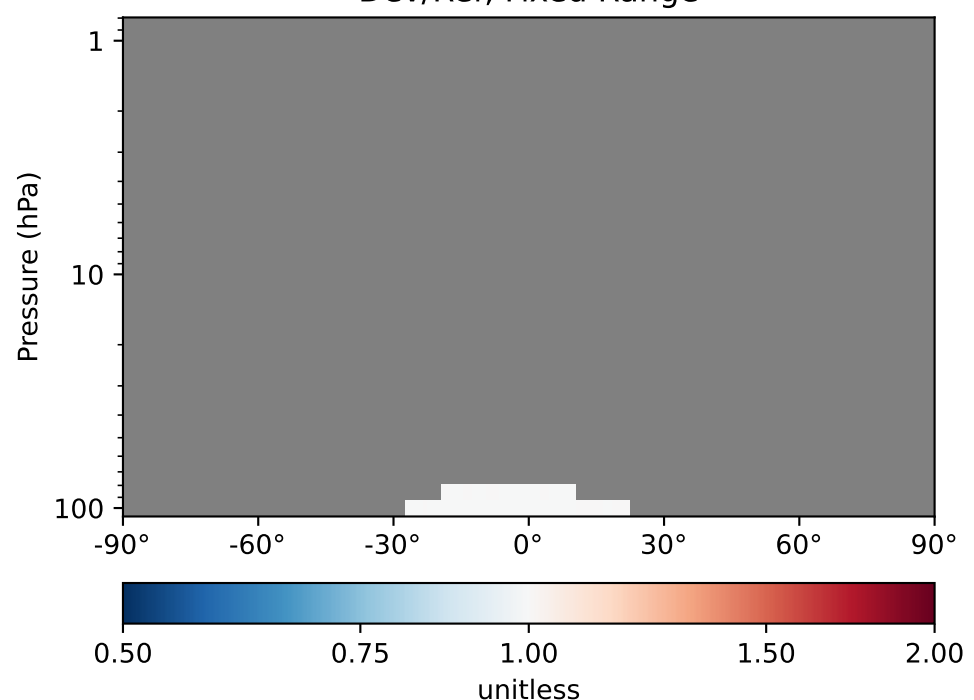
Difference (1x1.25)
Dev - Ref, Restricted Range [5%,95%]



Ratio (1x1.25)
Dev/Ref, Dynamic Range

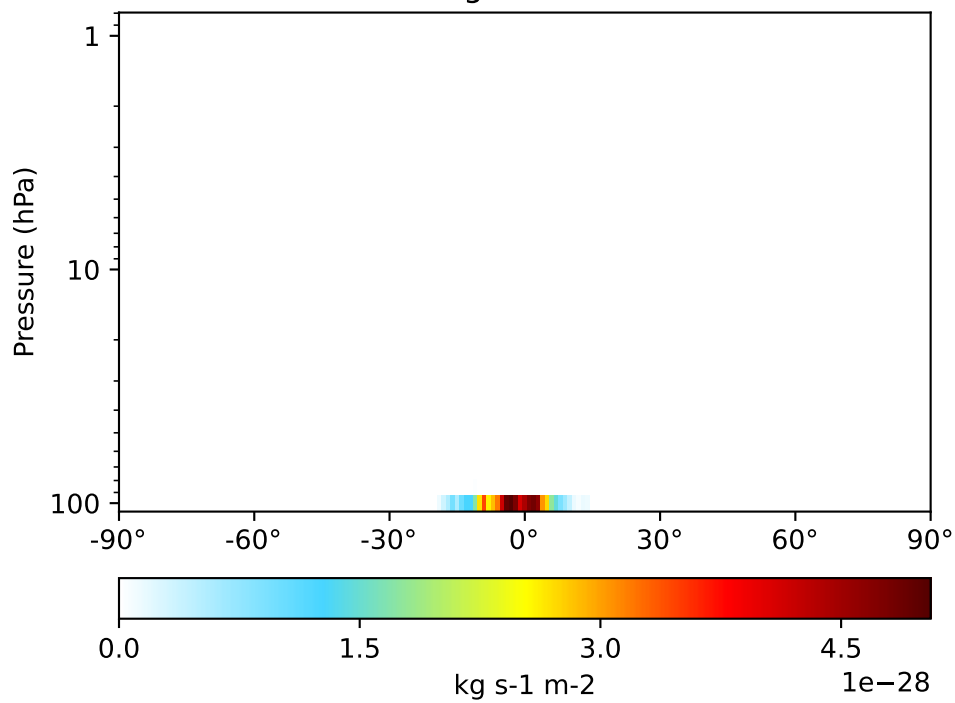


Ratio (1x1.25)
Dev/Ref, Fixed Range

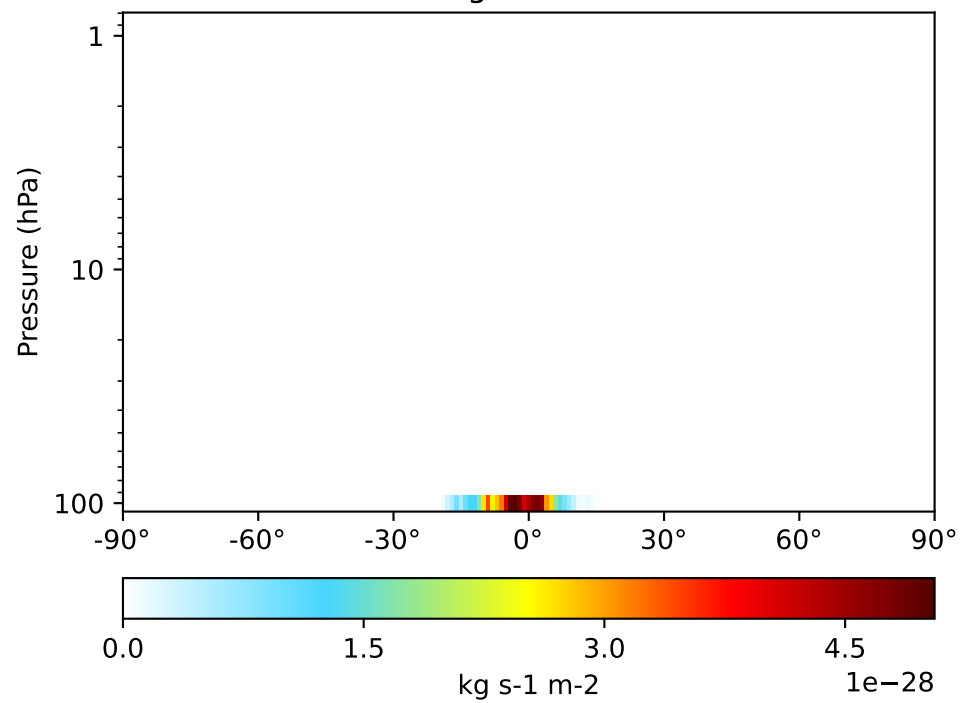


WetLossConv_Pb210, Zonal Mean (Apr2019)

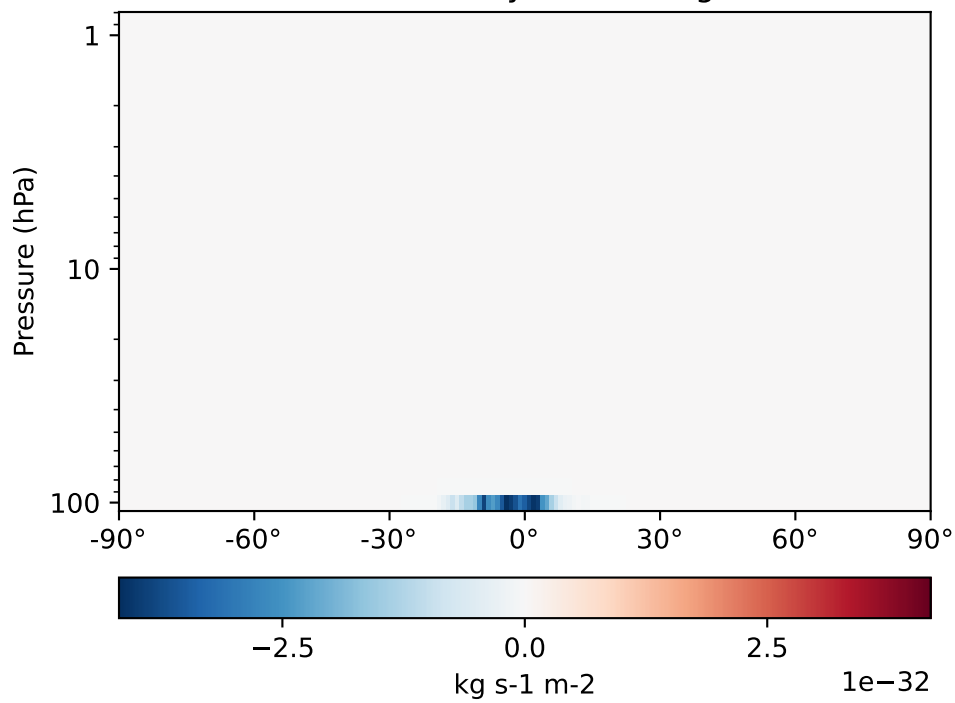
GCHP_13.0.0-TransportTracers (Ref), Normalized by Area
1x1.25 regrided from c48



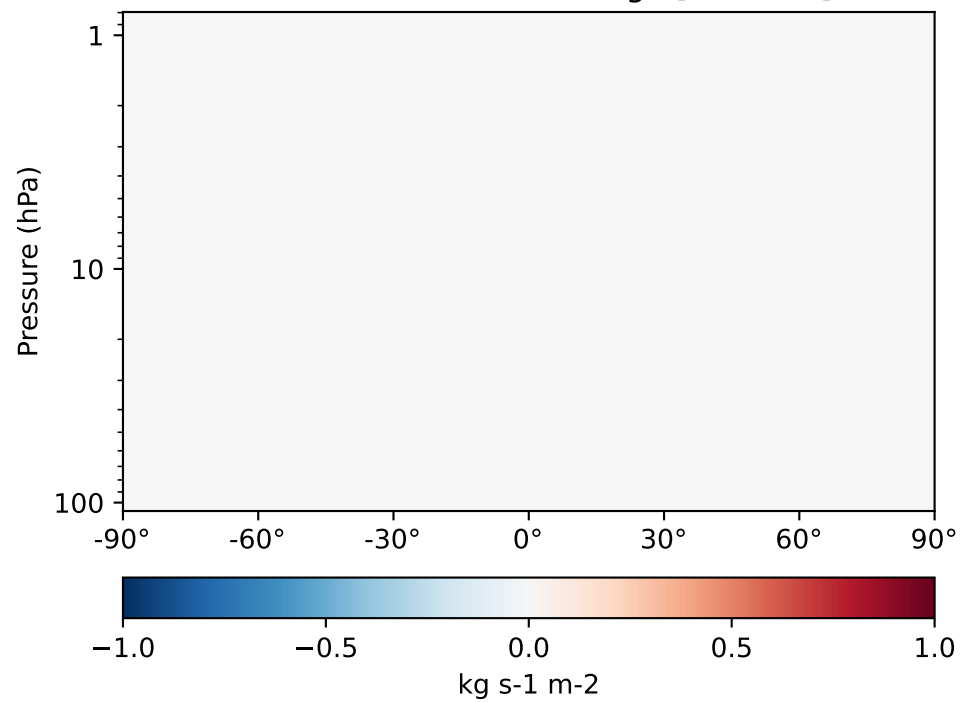
GCHP_13.2.0-TransportTracers (Dev), Normalized by Area
1x1.25 regrided from c48



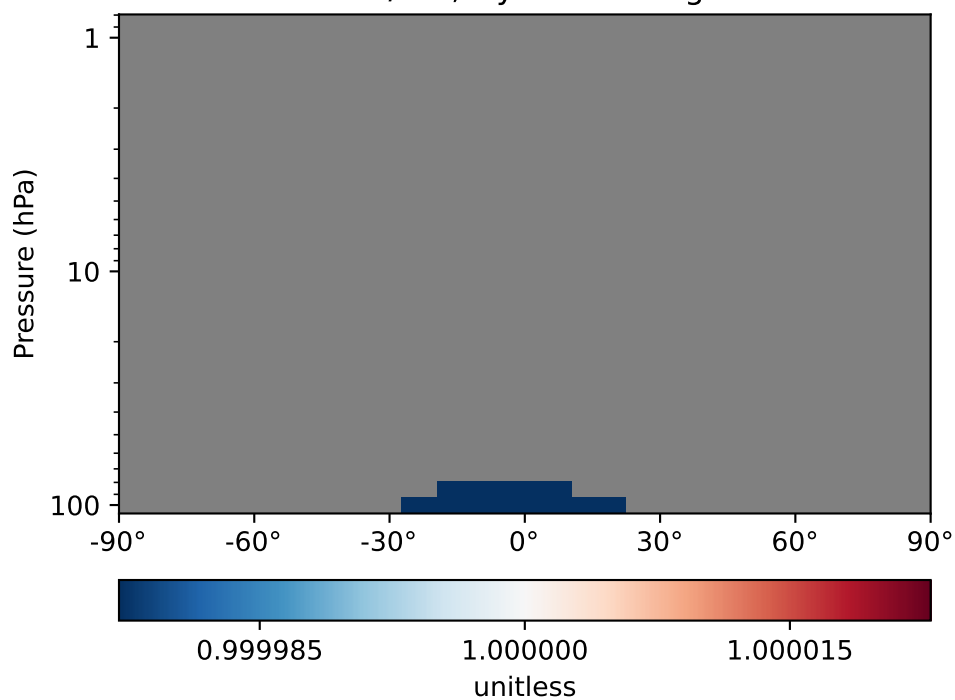
Difference (1x1.25)
Dev - Ref, Dynamic Range



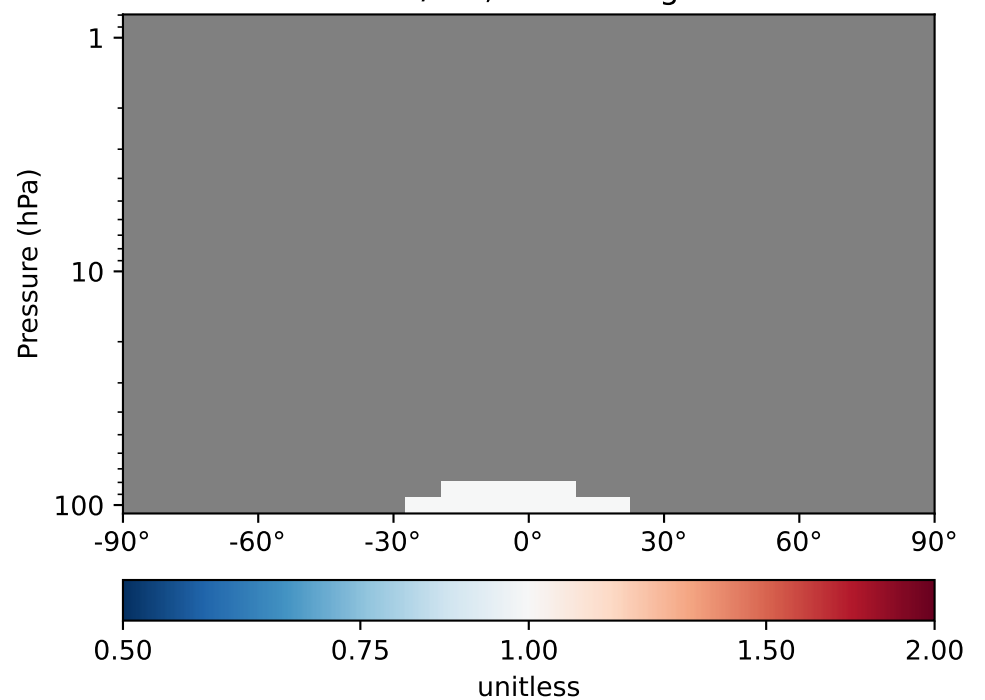
Difference (1x1.25)
Dev - Ref, Restricted Range [5%,95%]



Ratio (1x1.25)
Dev/Ref, Dynamic Range

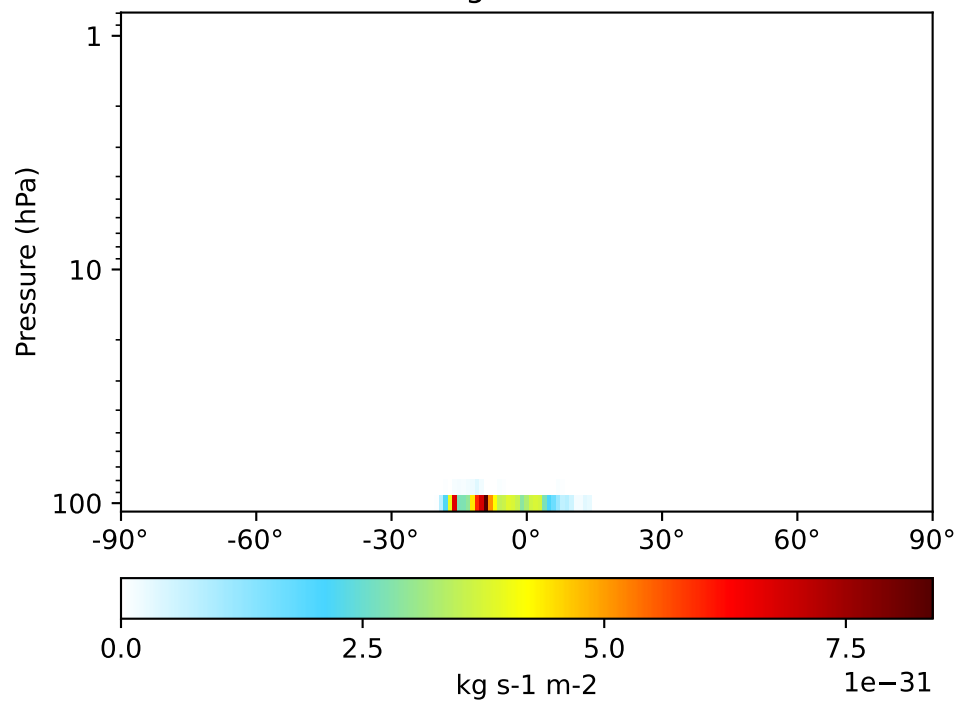


Ratio (1x1.25)
Dev/Ref, Fixed Range

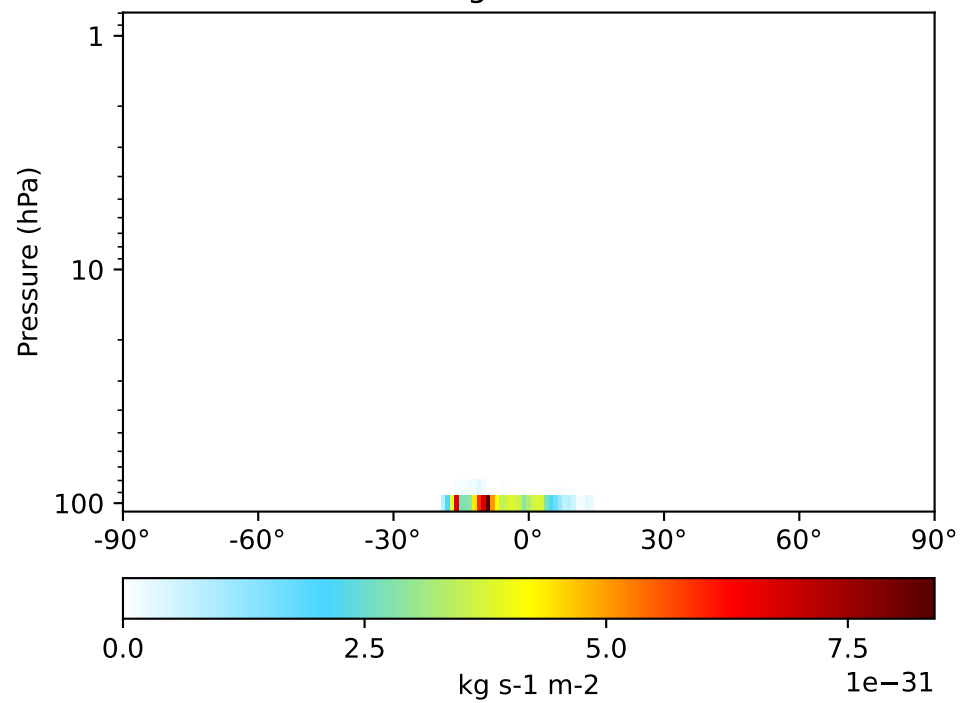


WetLossConv_Pb210Strat, Zonal Mean (Apr2019)

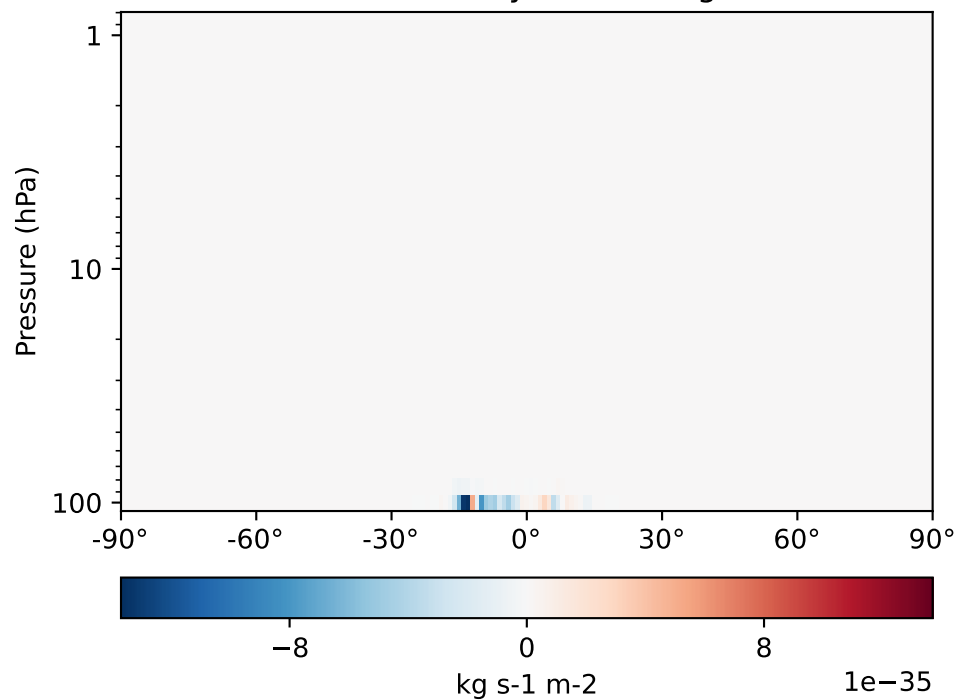
GCHP_13.0.0-TransportTracers (Ref), Normalized by Area
1x1.25 regrided from c48



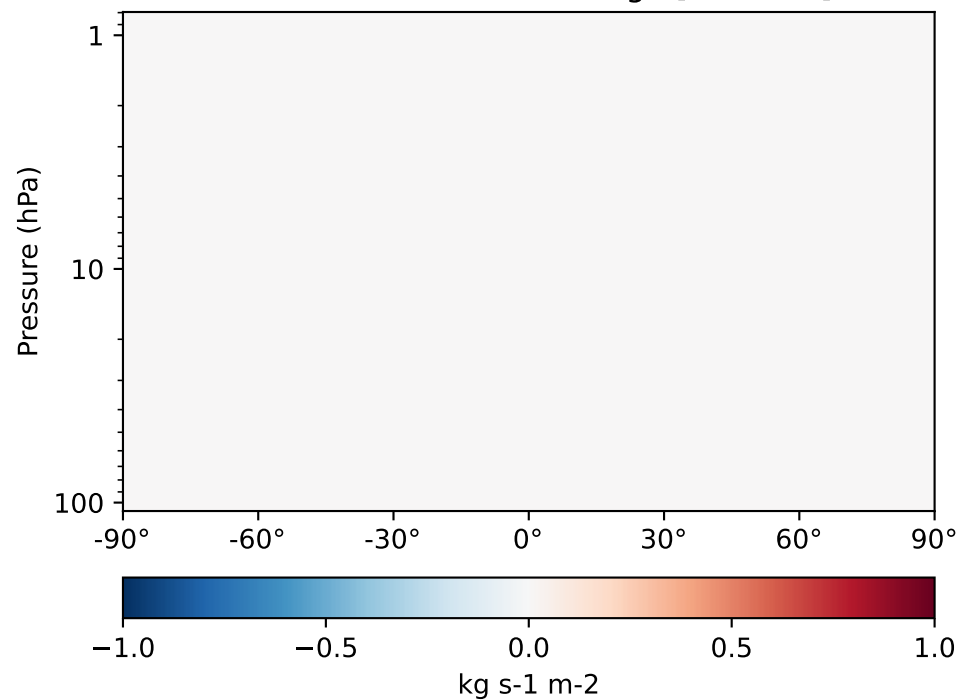
GCHP_13.2.0-TransportTracers (Dev), Normalized by Area
1x1.25 regrided from c48



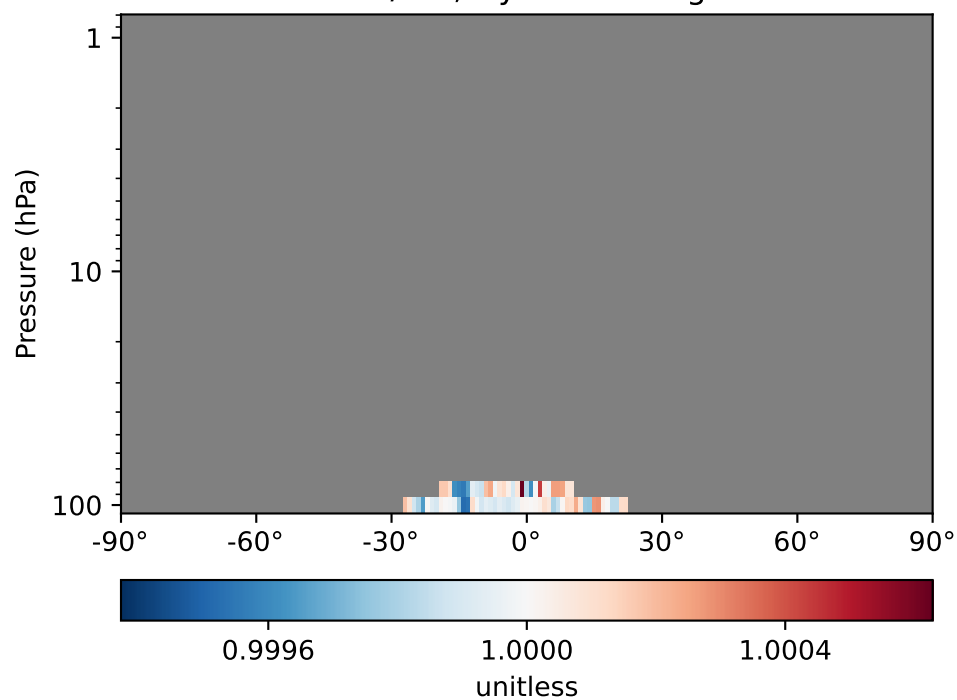
Difference (1x1.25)
Dev - Ref, Dynamic Range



Difference (1x1.25)
Dev - Ref, Restricted Range [5%,95%]



Ratio (1x1.25)
Dev/Ref, Dynamic Range



Ratio (1x1.25)
Dev/Ref, Fixed Range

