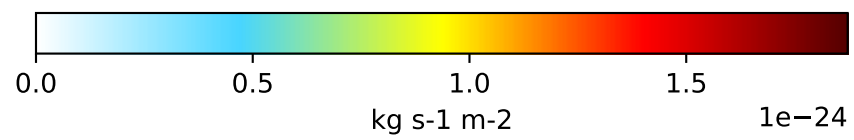
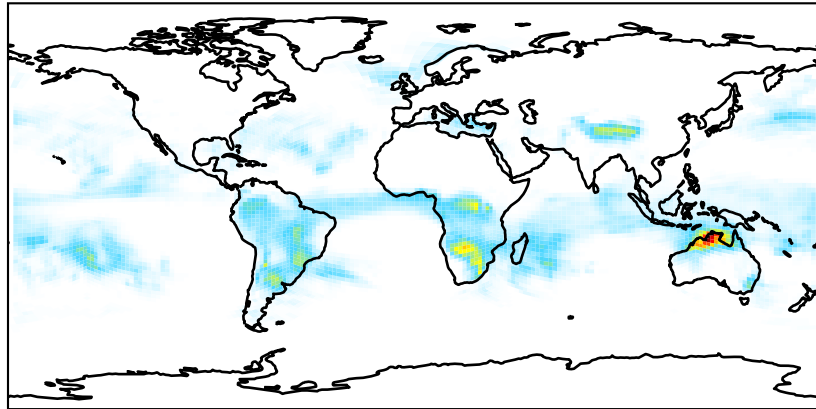
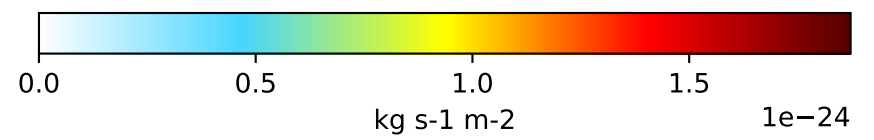
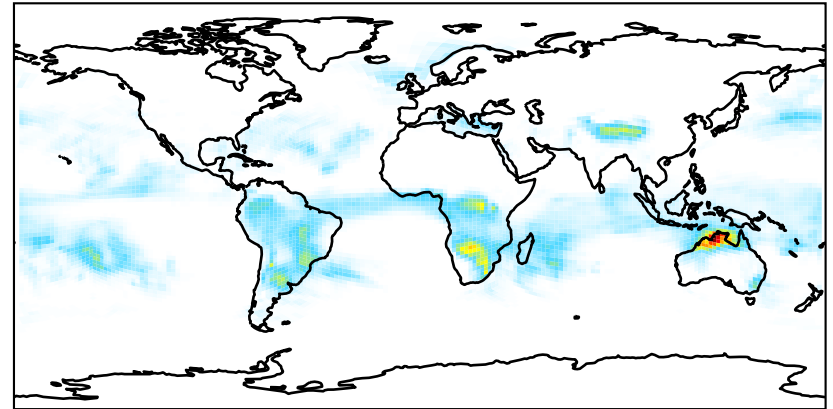


WetLossConv_Be10 (Jan2019)

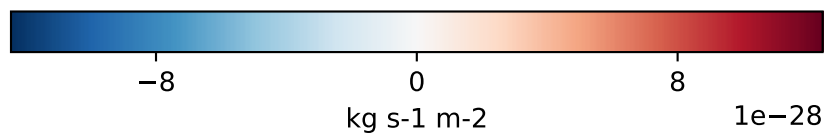
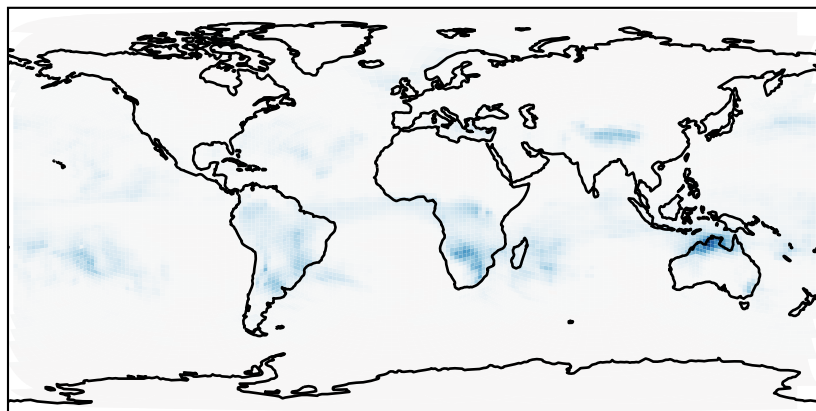
GCHP_13.0.0-TransportTracers (Ref), Normalized by Area
c48



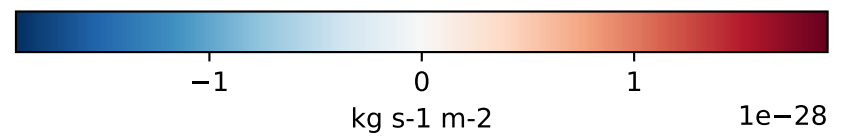
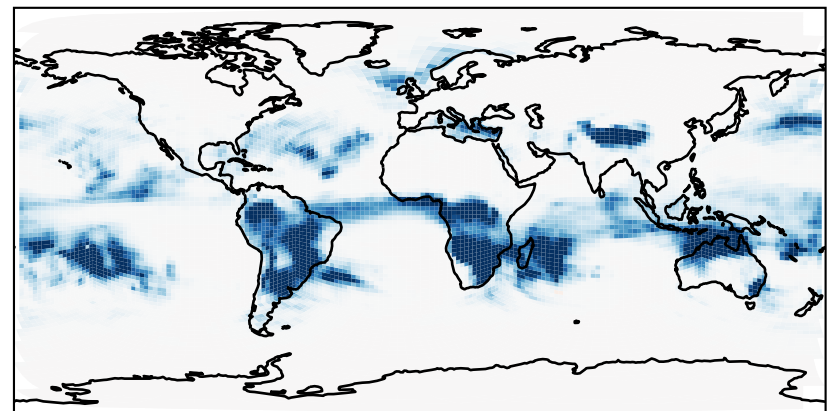
GCHP_13.2.0-TransportTracers (Dev), Normalized by Area
c48



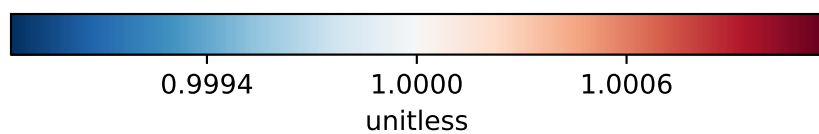
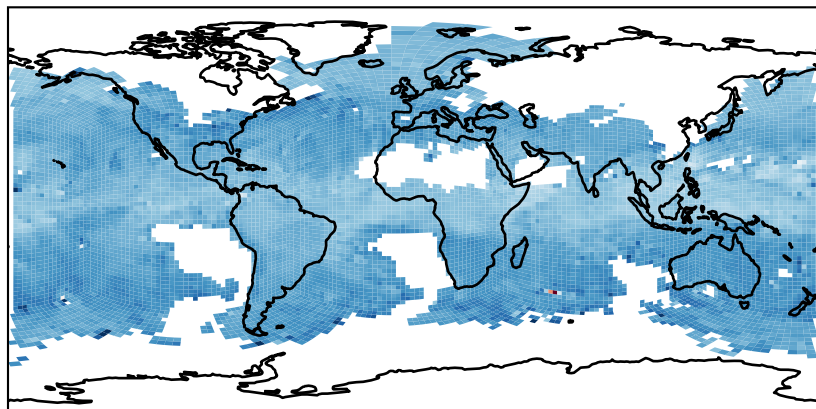
Difference
Dev - Ref, Dynamic Range



Difference
Dev - Ref, Restricted Range [5%,95%]



Ratio
Dev/Ref, Dynamic Range

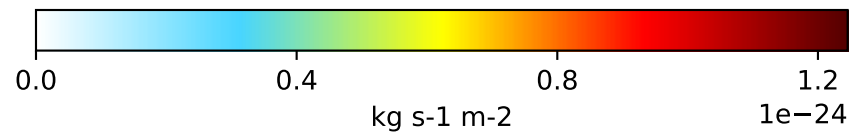
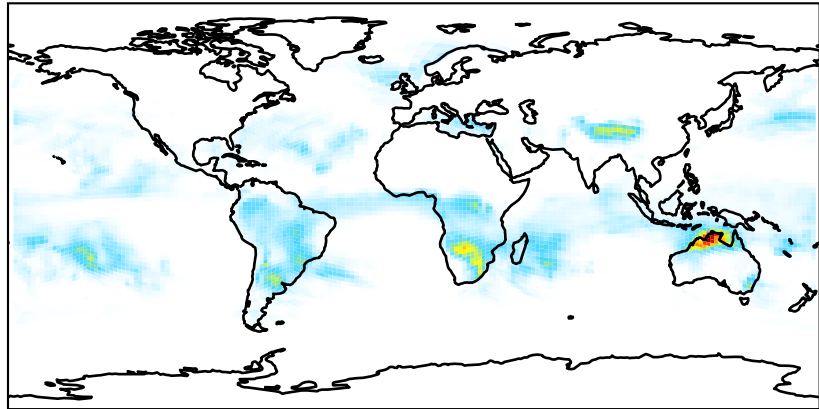


Ratio
Dev/Ref, Fixed Range

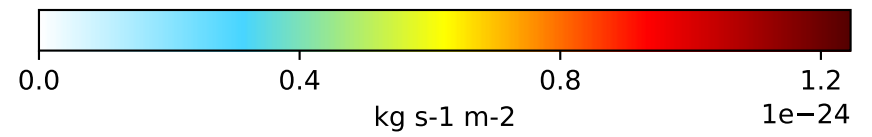
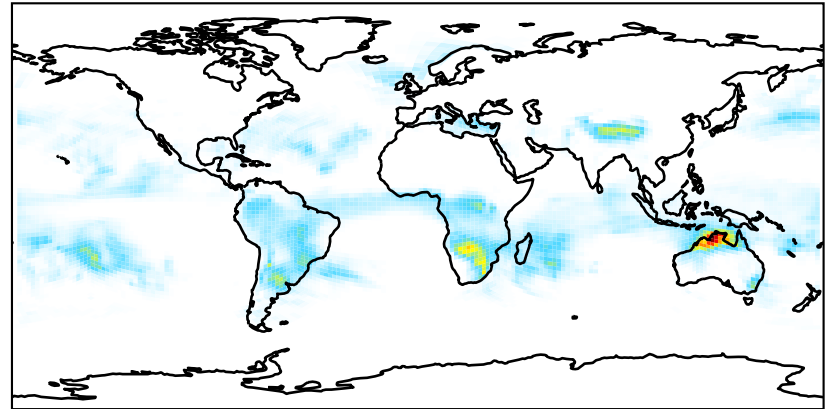


WetLossConv_Be10Strat (Jan2019)

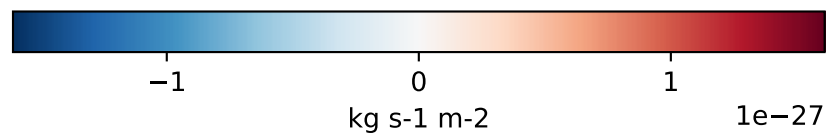
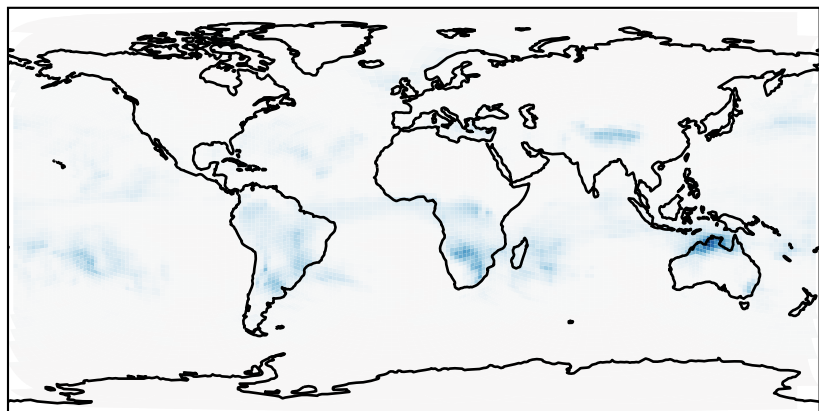
GCHP_13.0.0-TransportTracers (Ref), Normalized by Area
c48



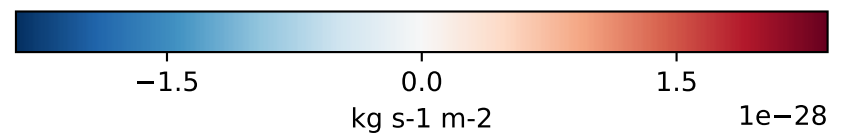
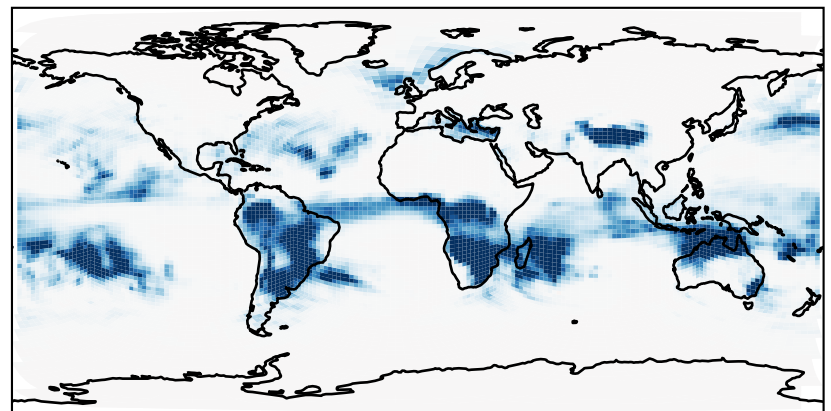
GCHP_13.2.0-TransportTracers (Dev), Normalized by Area
c48



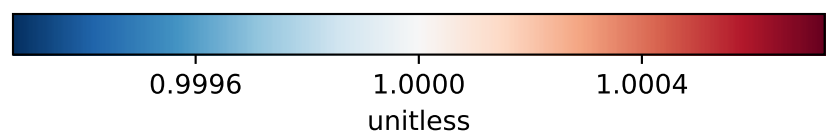
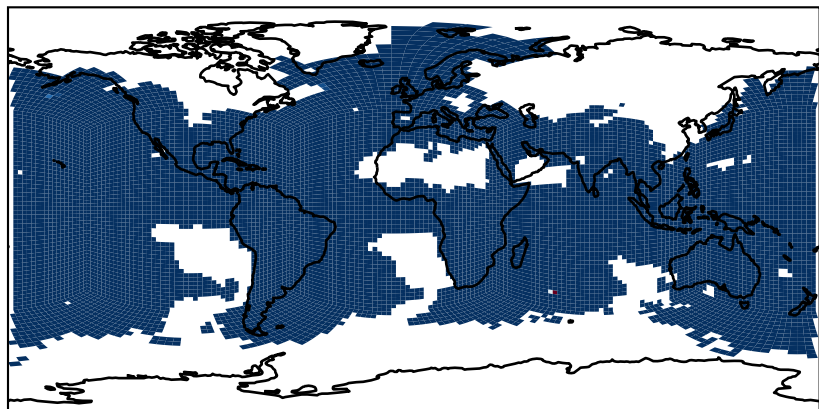
Difference
Dev - Ref, Dynamic Range



Difference
Dev - Ref, Restricted Range [5%,95%]



Ratio
Dev/Ref, Dynamic Range

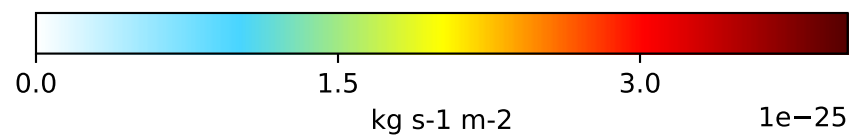
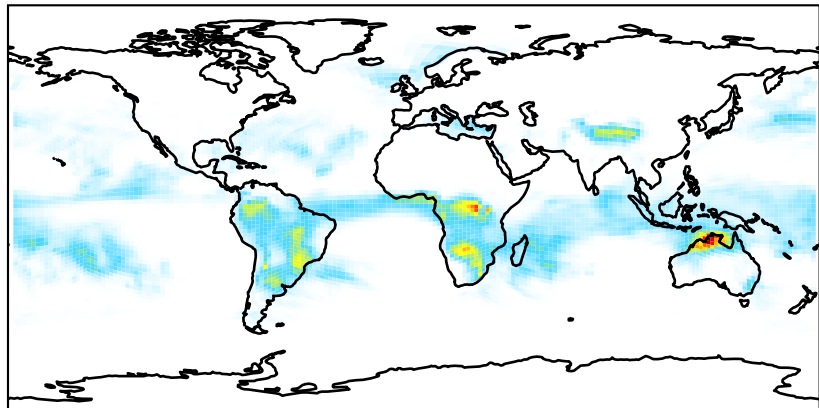


Ratio
Dev/Ref, Fixed Range

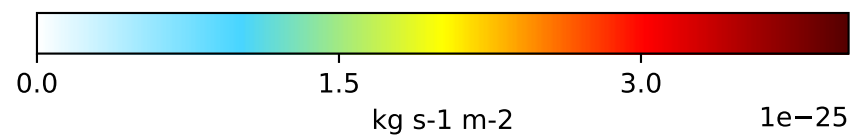
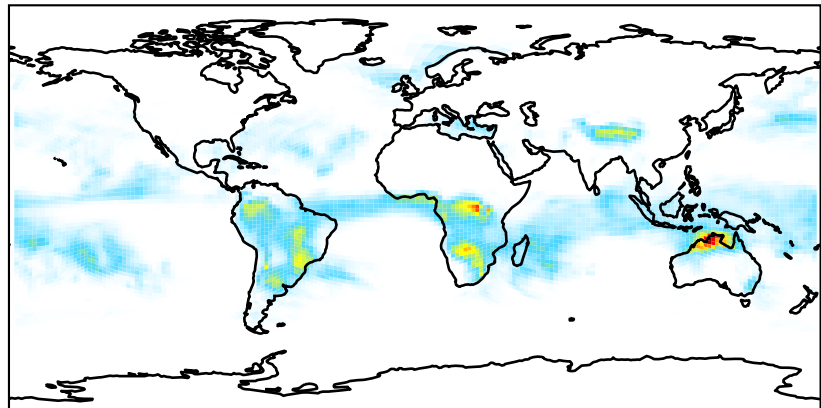


WetLossConv_Be7 (Jan2019)

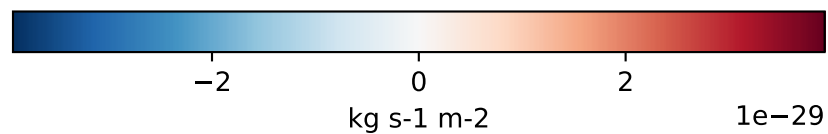
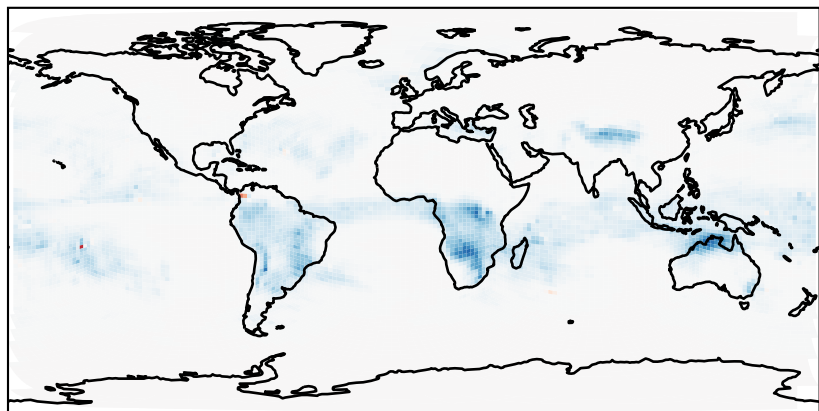
GCHP_13.0.0-TransportTracers (Ref), Normalized by Area
c48



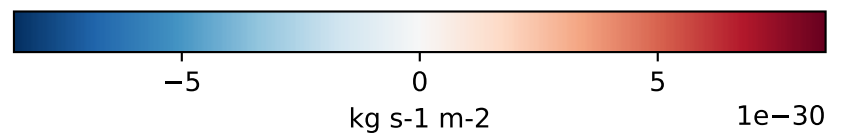
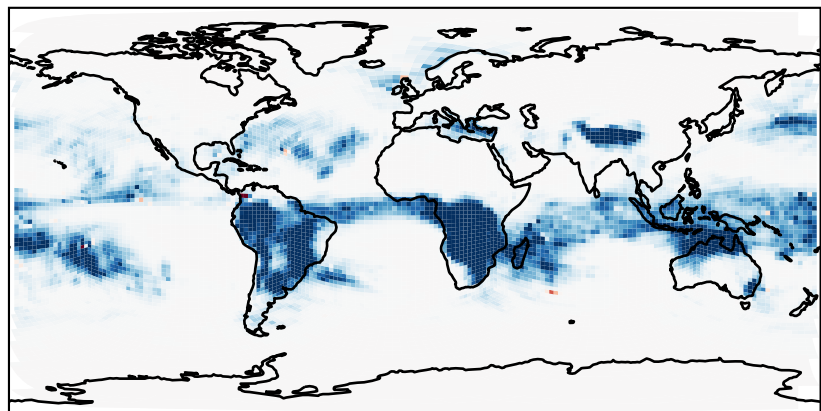
GCHP_13.2.0-TransportTracers (Dev), Normalized by Area
c48



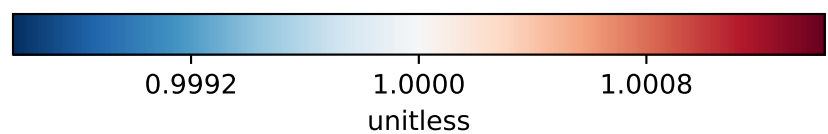
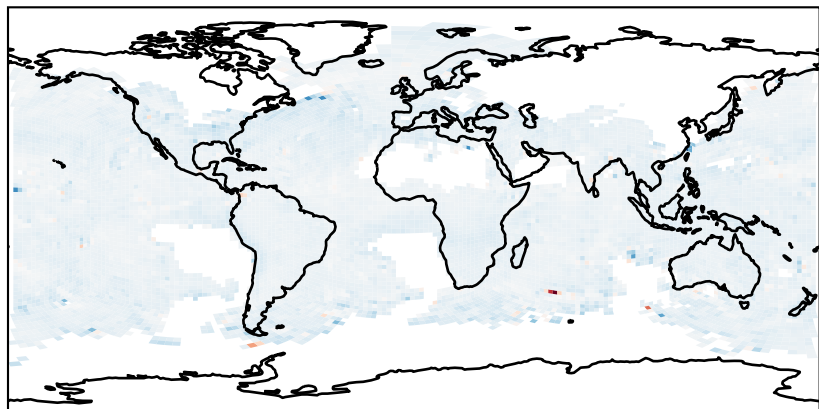
Difference
Dev - Ref, Dynamic Range



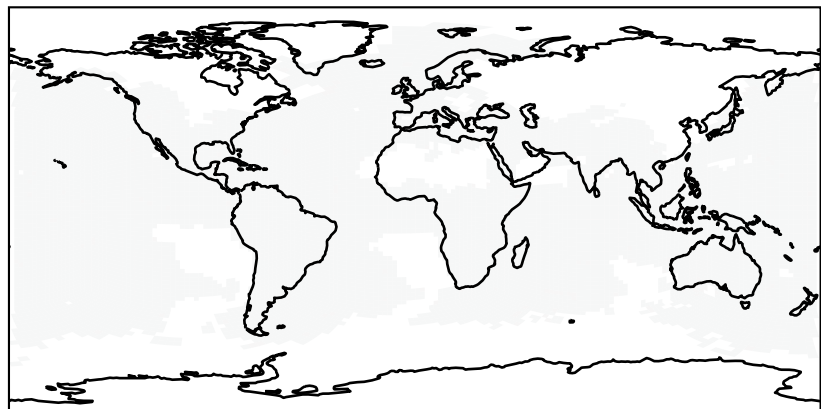
Difference
Dev - Ref, Restricted Range [5%,95%]



Ratio
Dev/Ref, Dynamic Range

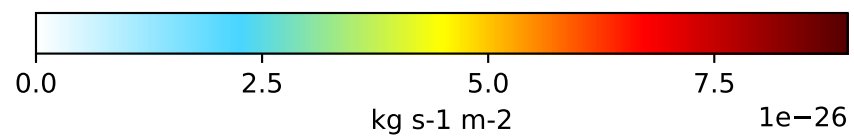
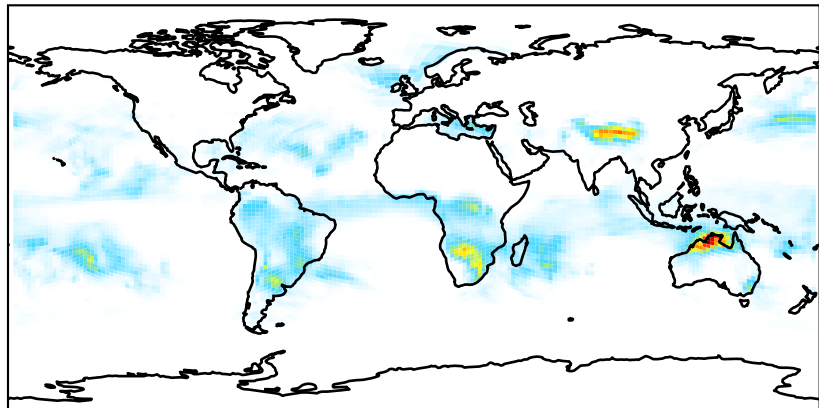


Ratio
Dev/Ref, Fixed Range

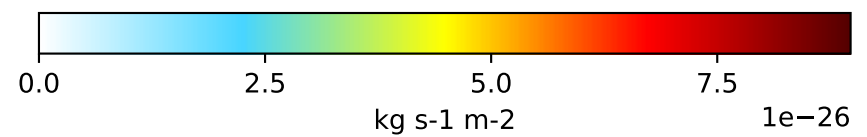
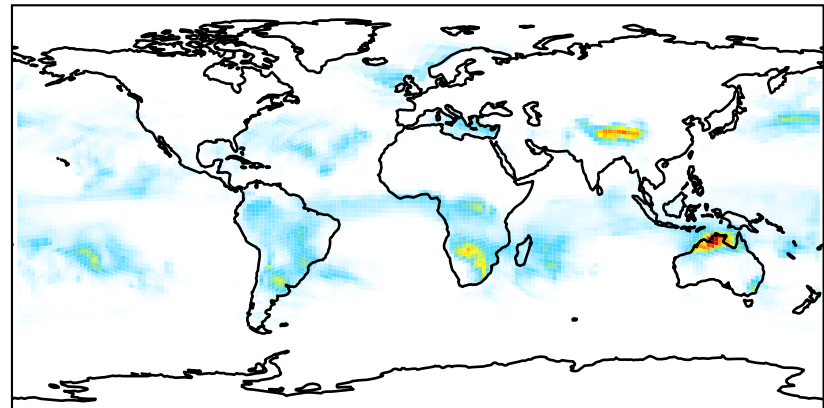


WetLossConv_Be7Strat (Jan2019)

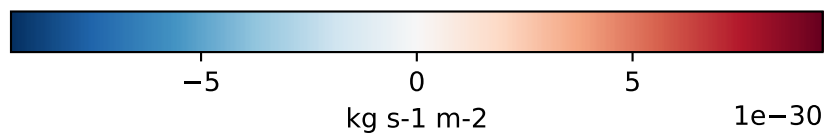
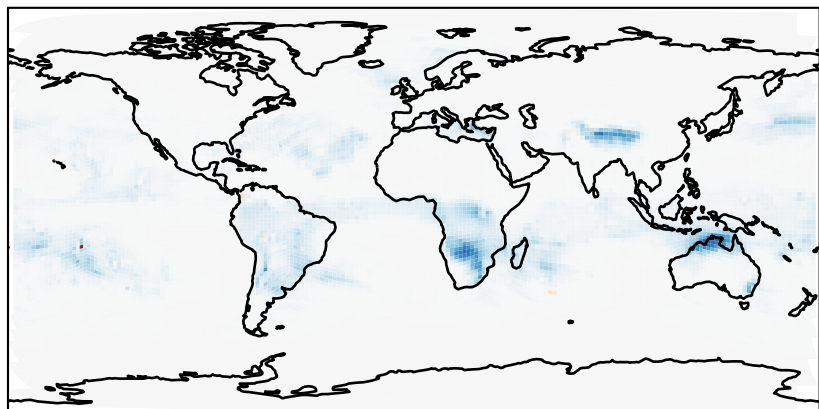
GCHP_13.0.0-TransportTracers (Ref), Normalized by Area
c48



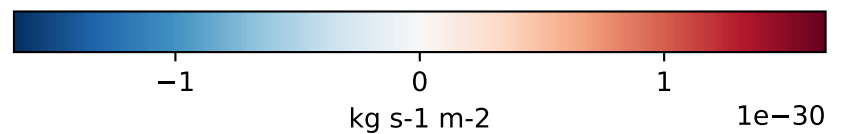
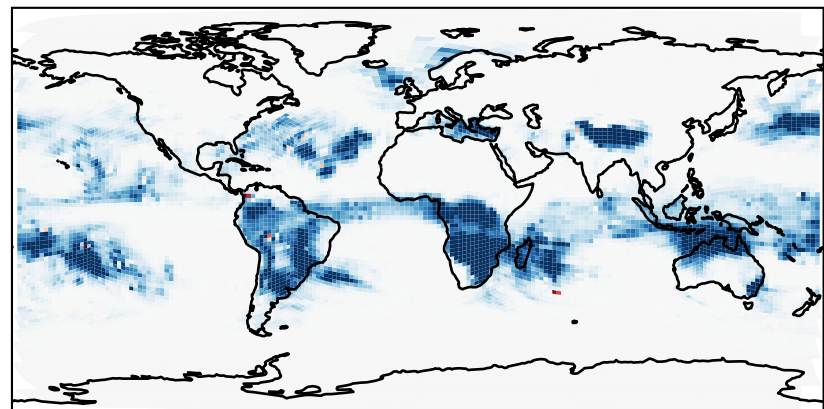
GCHP_13.2.0-TransportTracers (Dev), Normalized by Area
c48



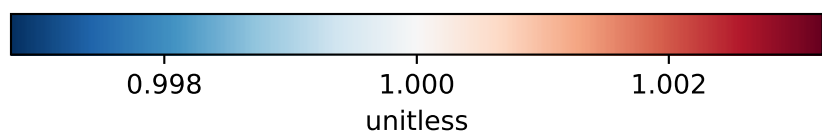
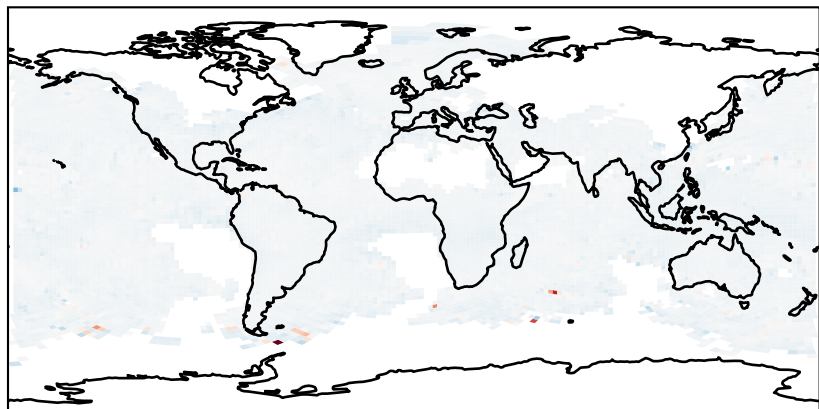
Difference
Dev - Ref, Dynamic Range



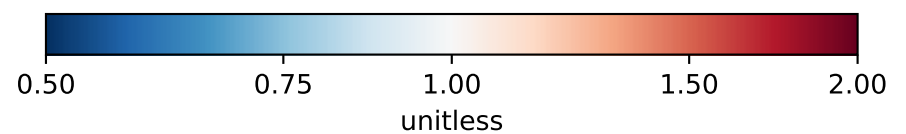
Difference
Dev - Ref, Restricted Range [5%,95%]



Ratio
Dev/Ref, Dynamic Range

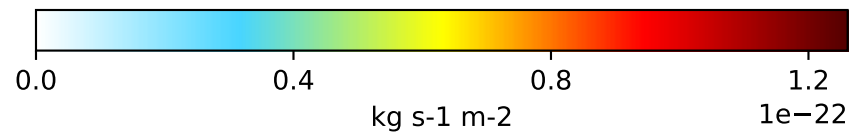
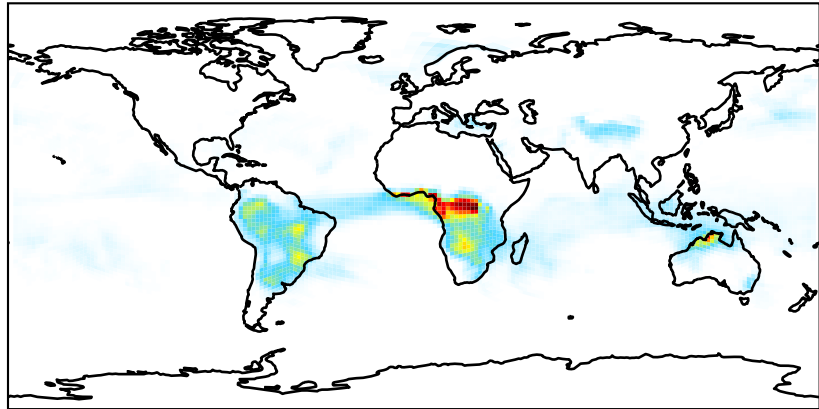


Ratio
Dev/Ref, Fixed Range

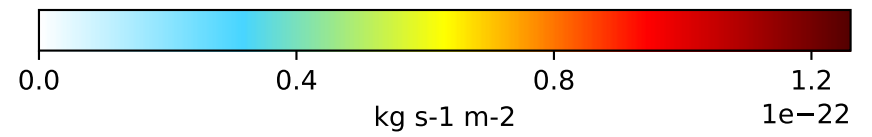
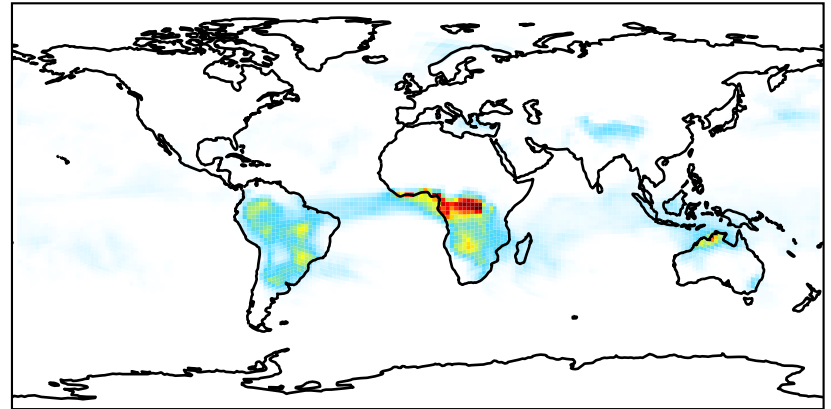


WetLossConv_Pb210 (Jan2019)

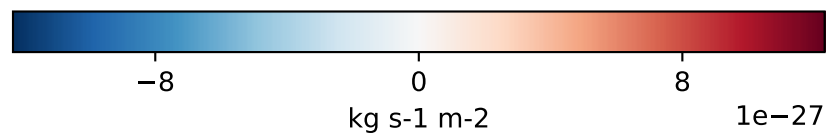
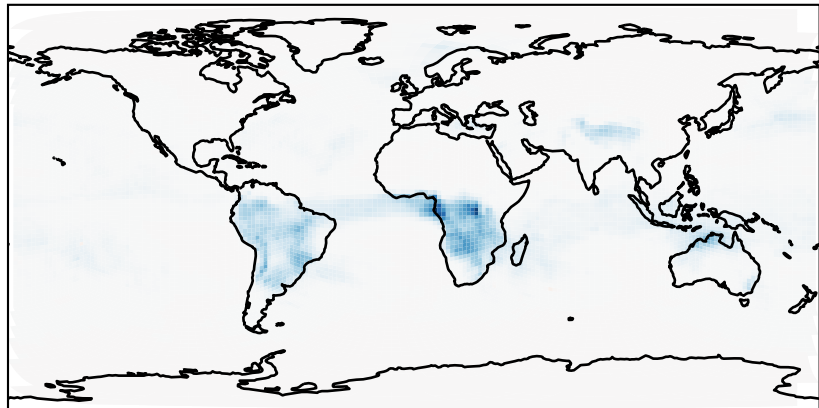
GCHP_13.0.0-TransportTracers (Ref), Normalized by Area
c48



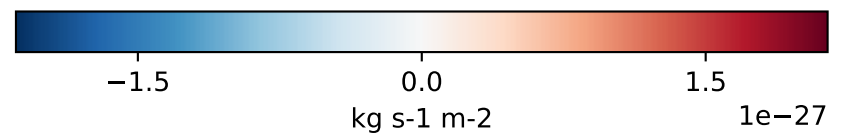
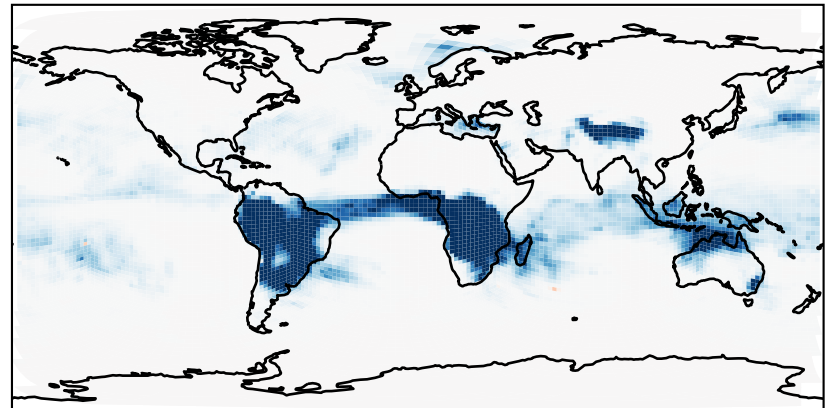
GCHP_13.2.0-TransportTracers (Dev), Normalized by Area
c48



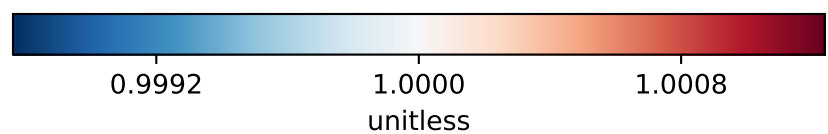
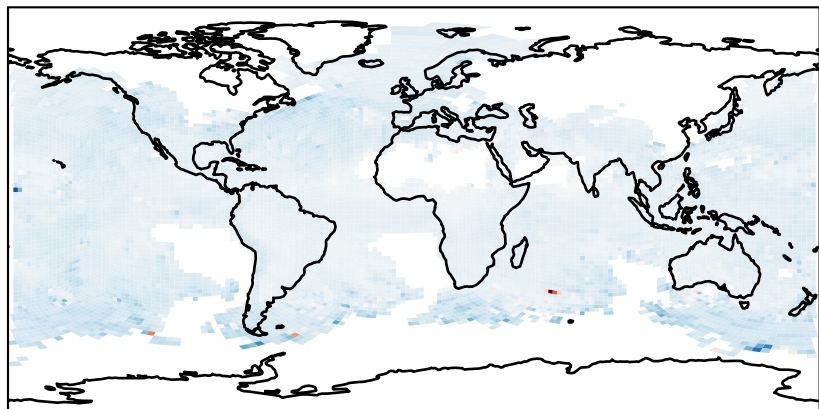
Difference
Dev - Ref, Dynamic Range



Difference
Dev - Ref, Restricted Range [5%,95%]



Ratio
Dev/Ref, Dynamic Range

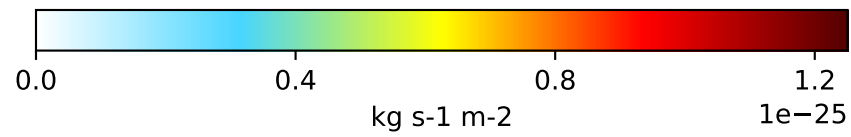
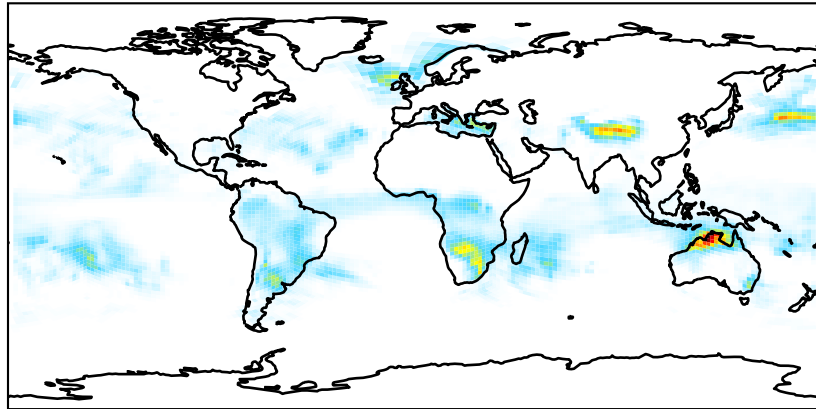


Ratio
Dev/Ref, Fixed Range

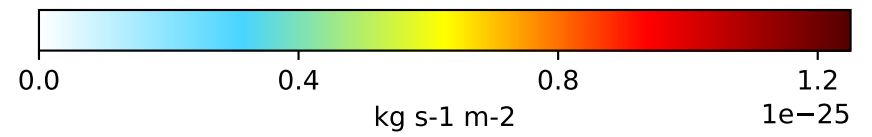
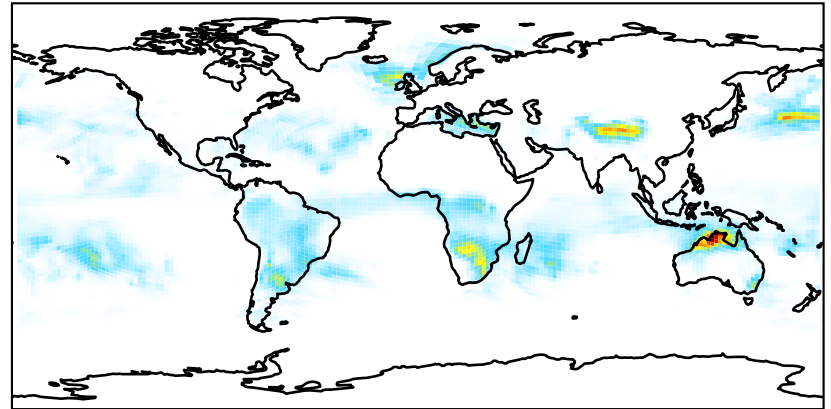


WetLossConv_Pb210Strat (Jan2019)

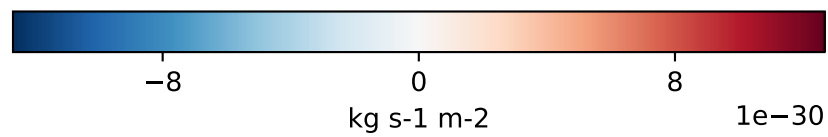
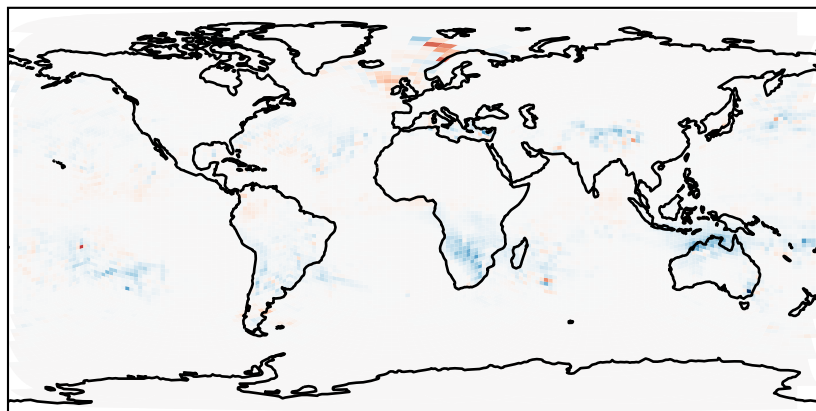
GCHP_13.0.0-TransportTracers (Ref), Normalized by Area
c48



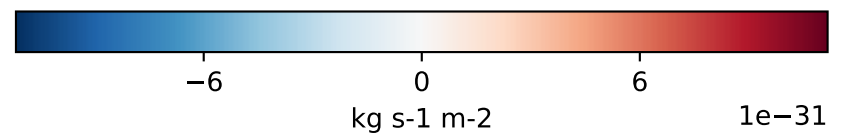
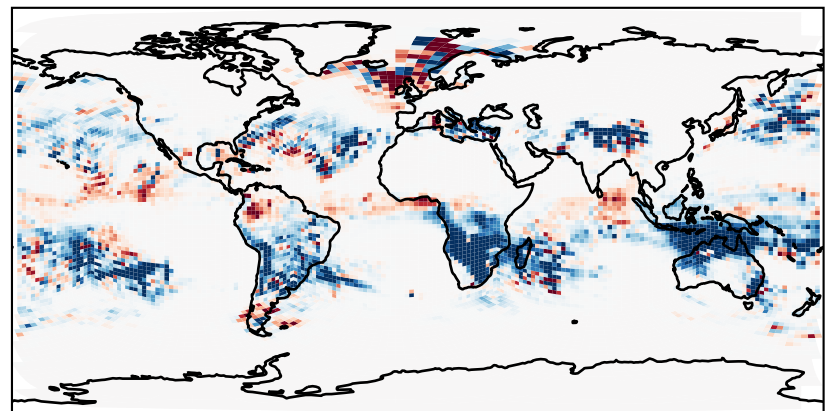
GCHP_13.2.0-TransportTracers (Dev), Normalized by Area
c48



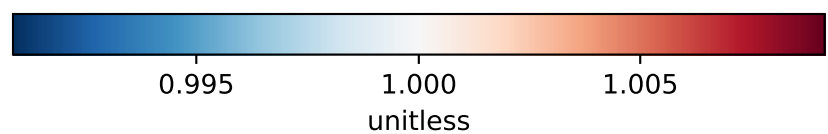
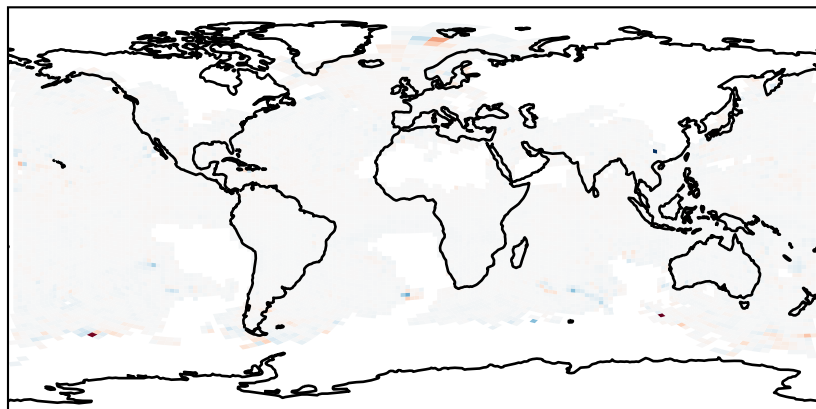
Difference
Dev - Ref, Dynamic Range



Difference
Dev - Ref, Restricted Range [5%,95%]



Ratio
Dev/Ref, Dynamic Range



Ratio
Dev/Ref, Fixed Range

