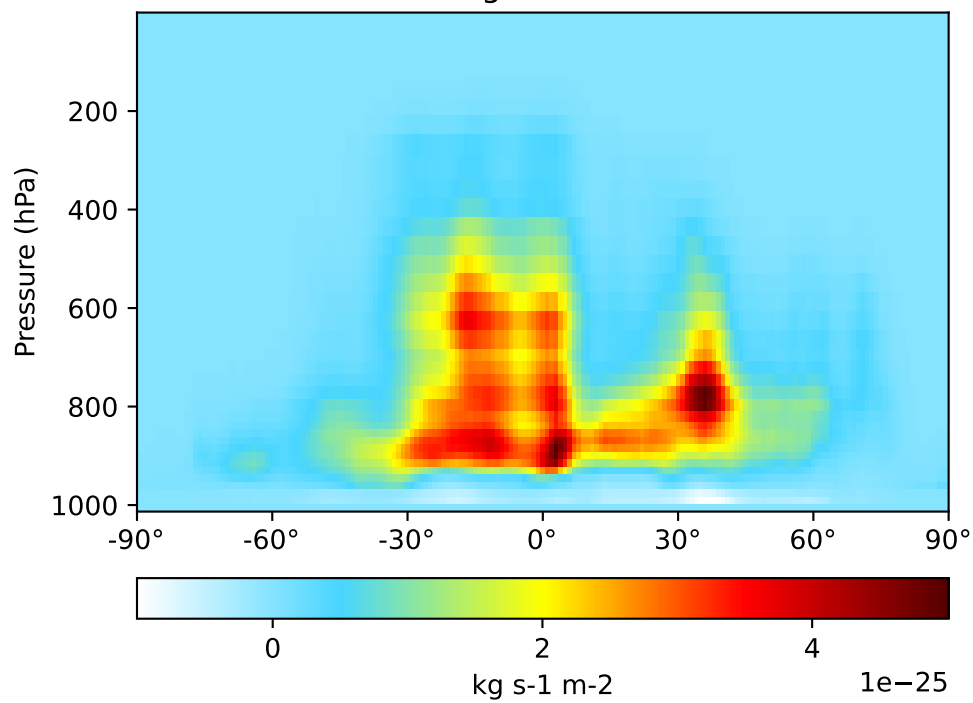
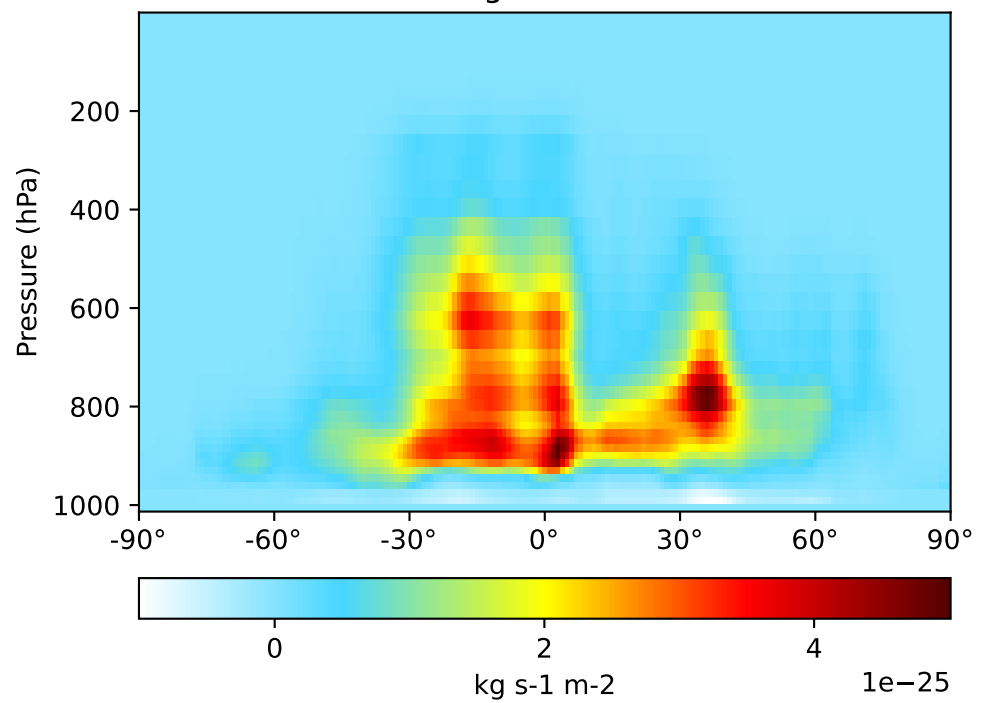


# WetLossConv\_Be10, Zonal Mean (Jan2019)

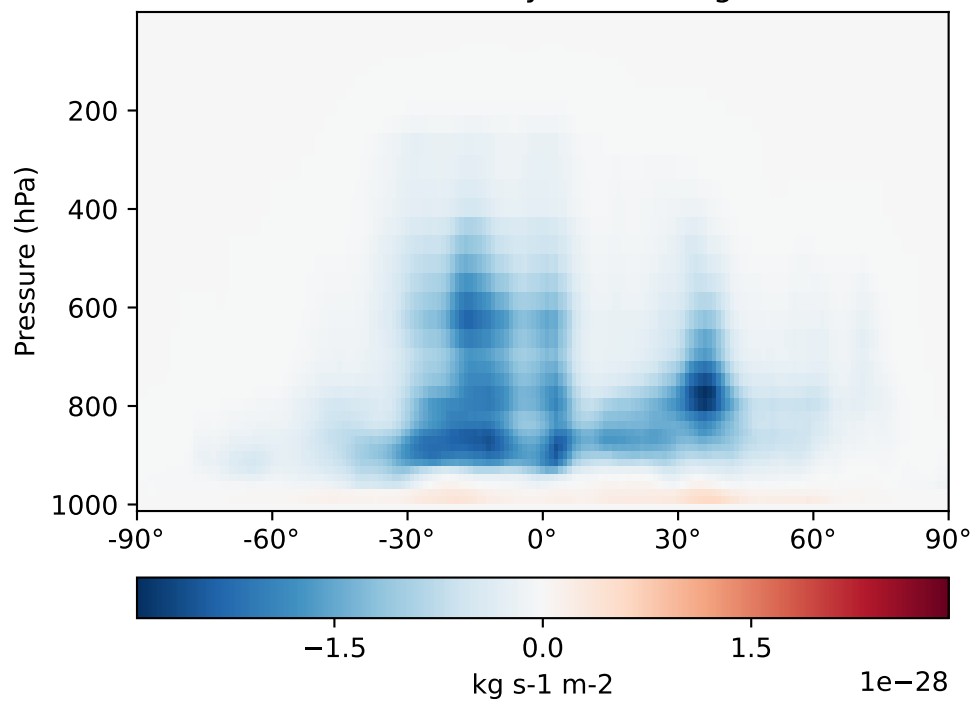
GCHP\_13.0.0-TransportTracers (Ref), Normalized by Area  
1x1.25 regrided from c48



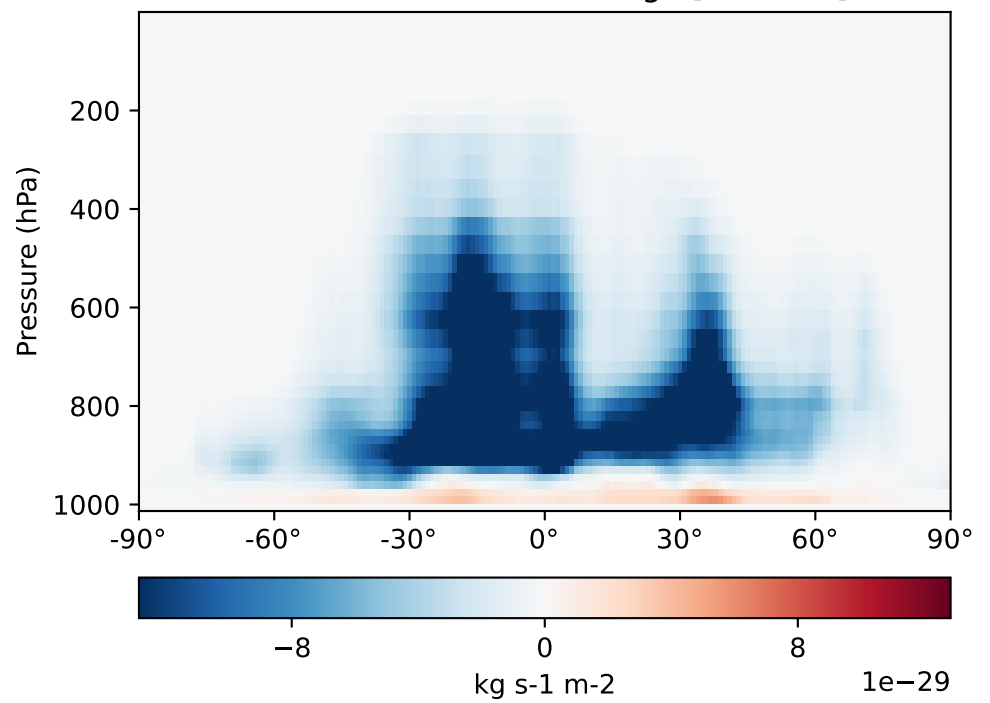
GCHP\_13.2.0-TransportTracers (Dev), Normalized by Area  
1x1.25 regrided from c48



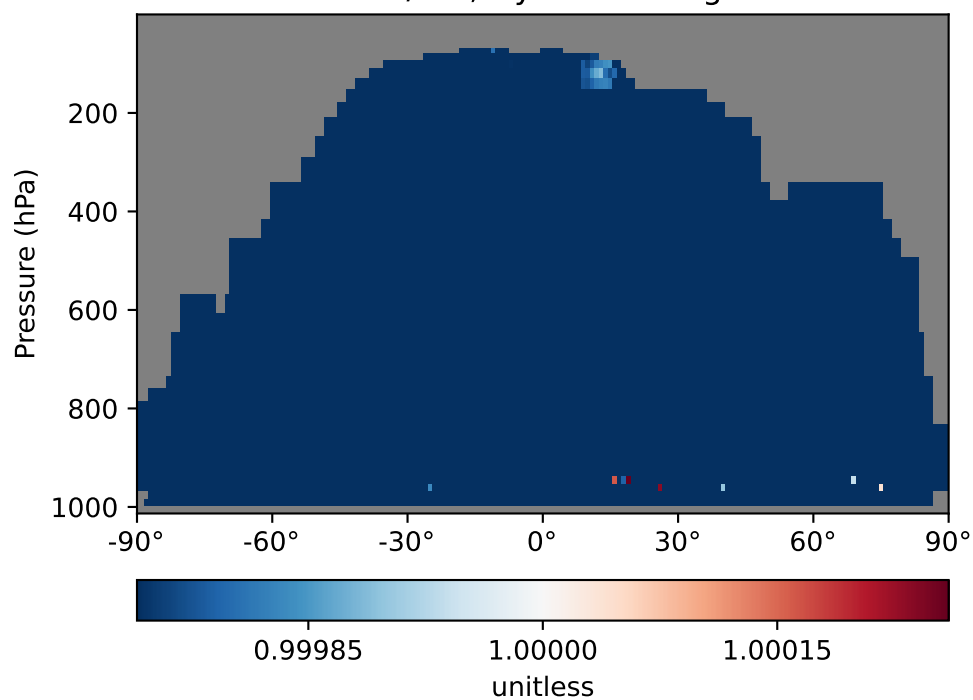
Difference (1x1.25)  
Dev - Ref, Dynamic Range



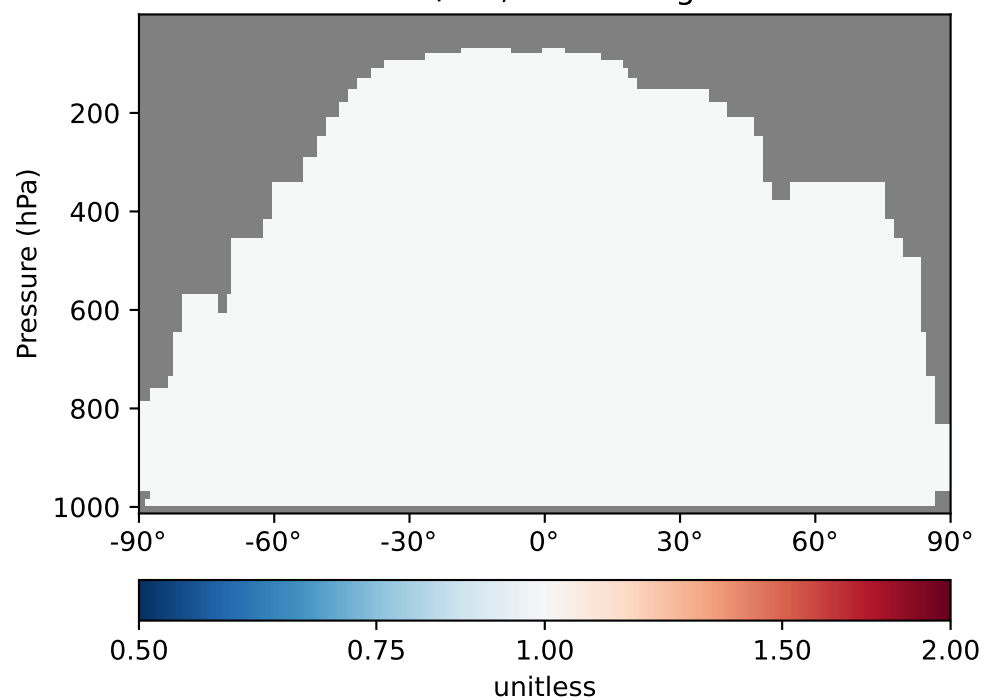
Difference (1x1.25)  
Dev - Ref, Restricted Range [5%,95%]



Ratio (1x1.25)  
Dev/Ref, Dynamic Range

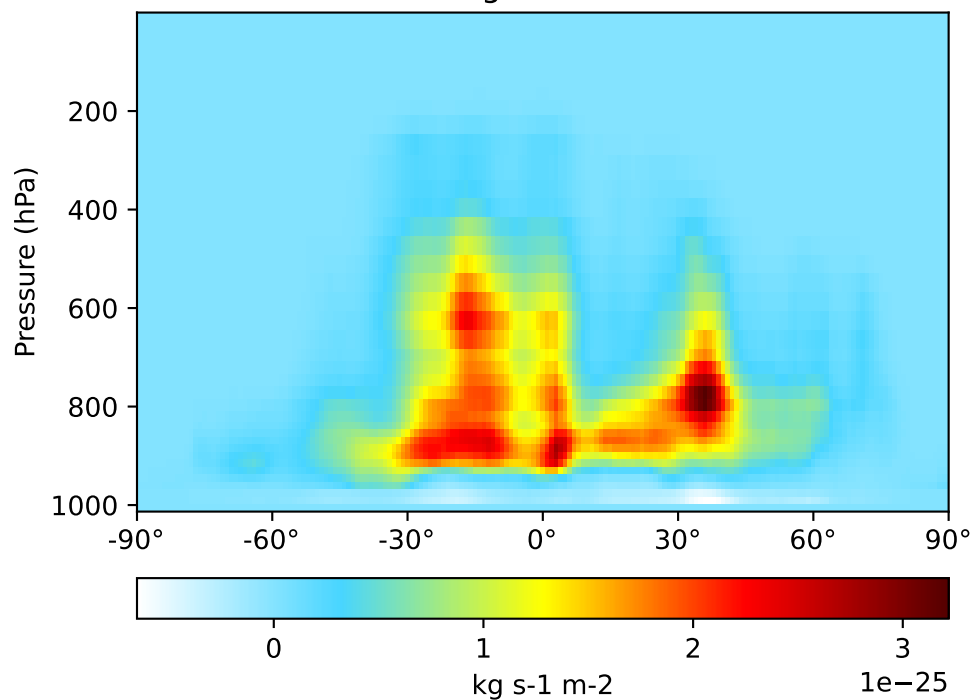


Ratio (1x1.25)  
Dev/Ref, Fixed Range

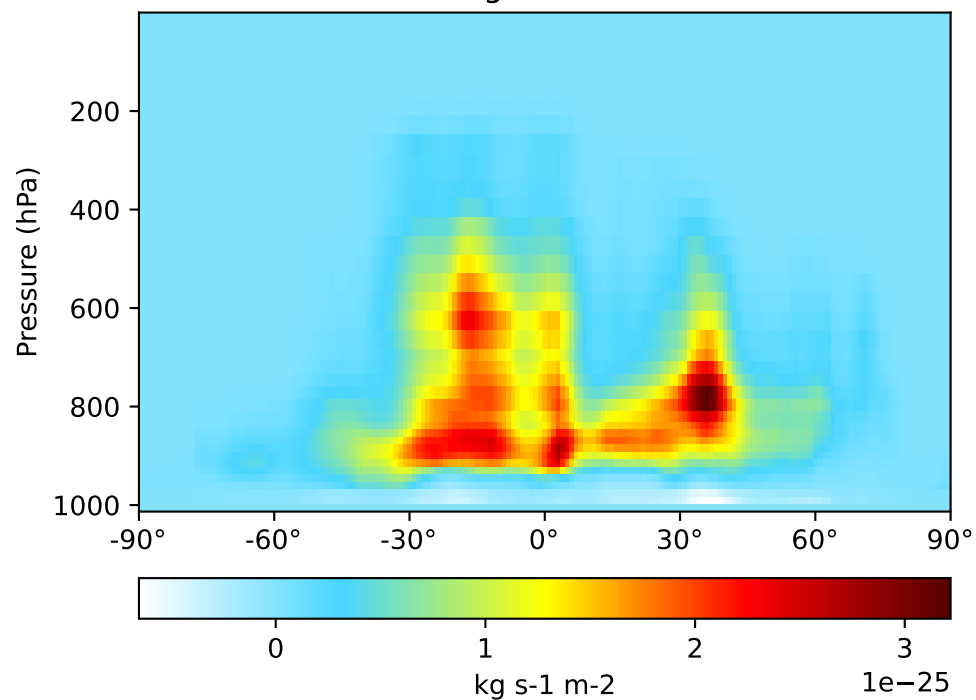


# WetLossConv\_Be10Strat, Zonal Mean (Jan2019)

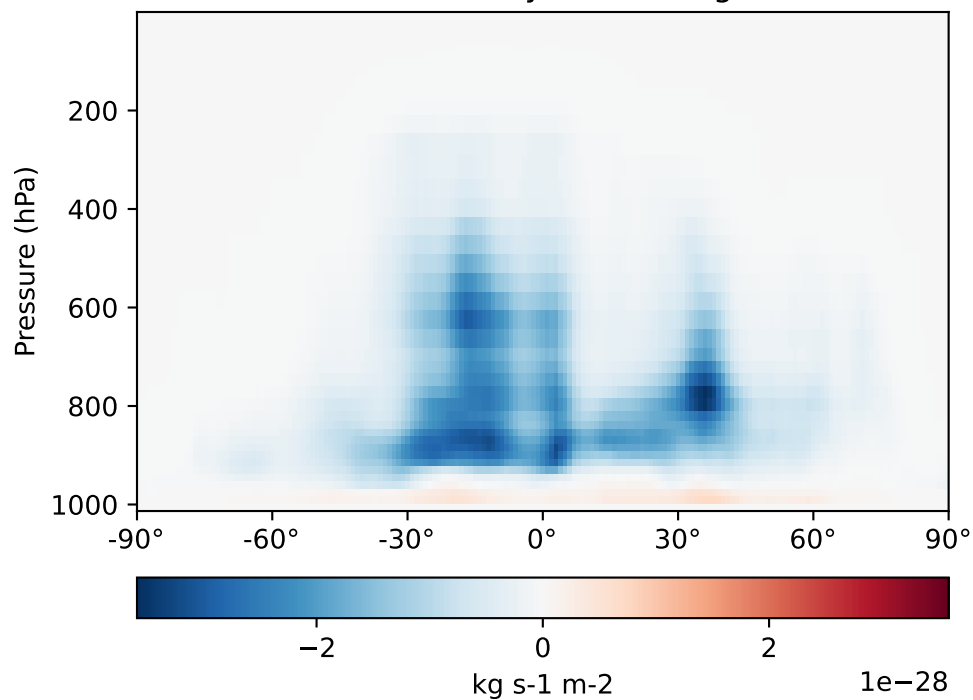
GCHP\_13.0.0-TransportTracers (Ref), Normalized by Area  
1x1.25 regrided from c48



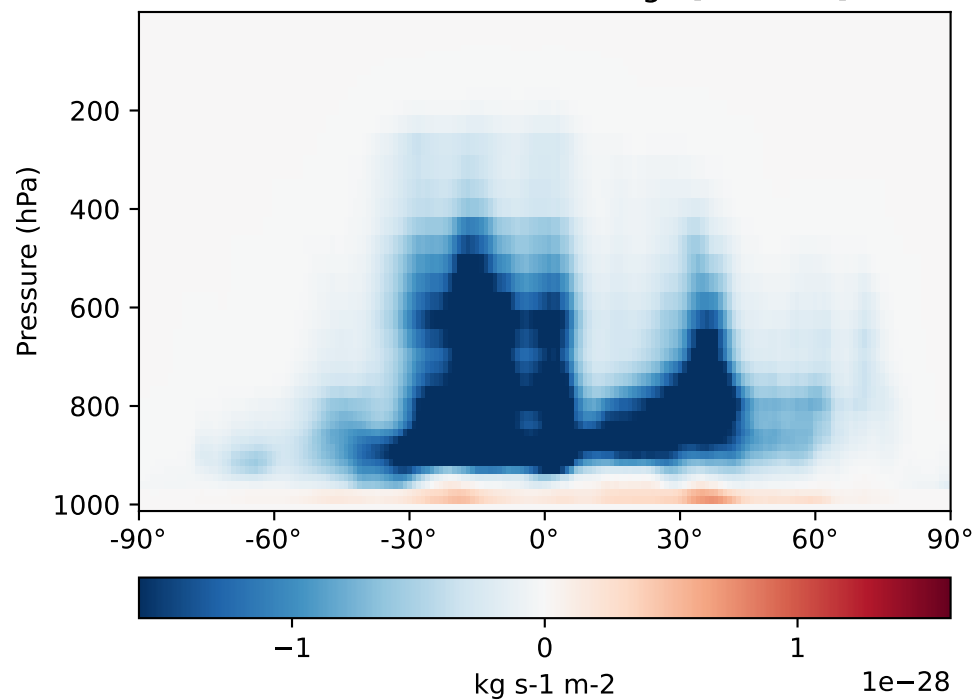
GCHP\_13.2.0-TransportTracers (Dev), Normalized by Area  
1x1.25 regrided from c48



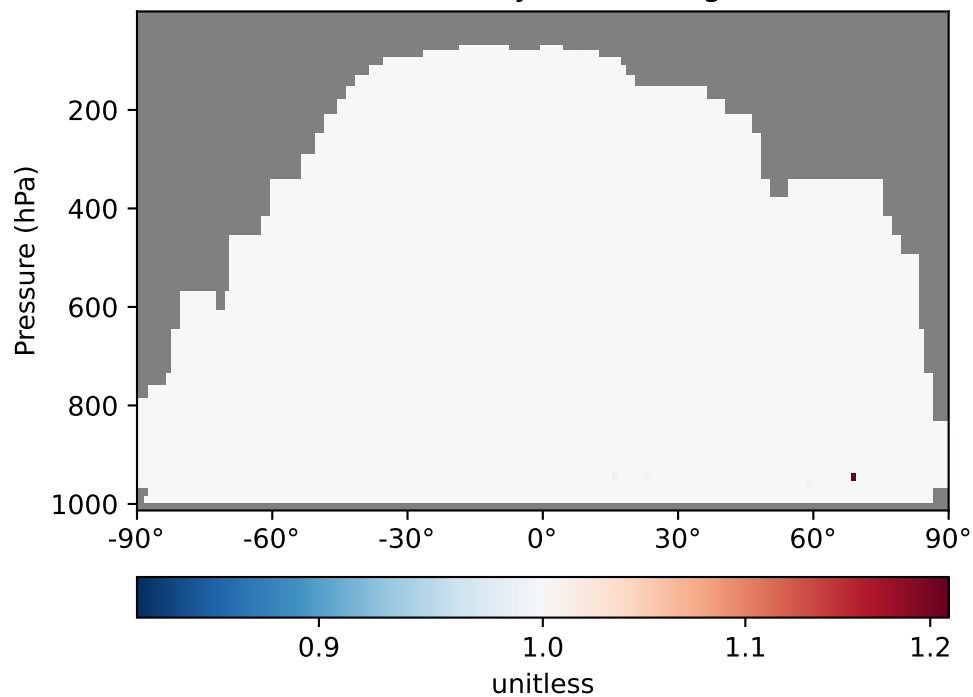
Difference (1x1.25)  
Dev - Ref, Dynamic Range



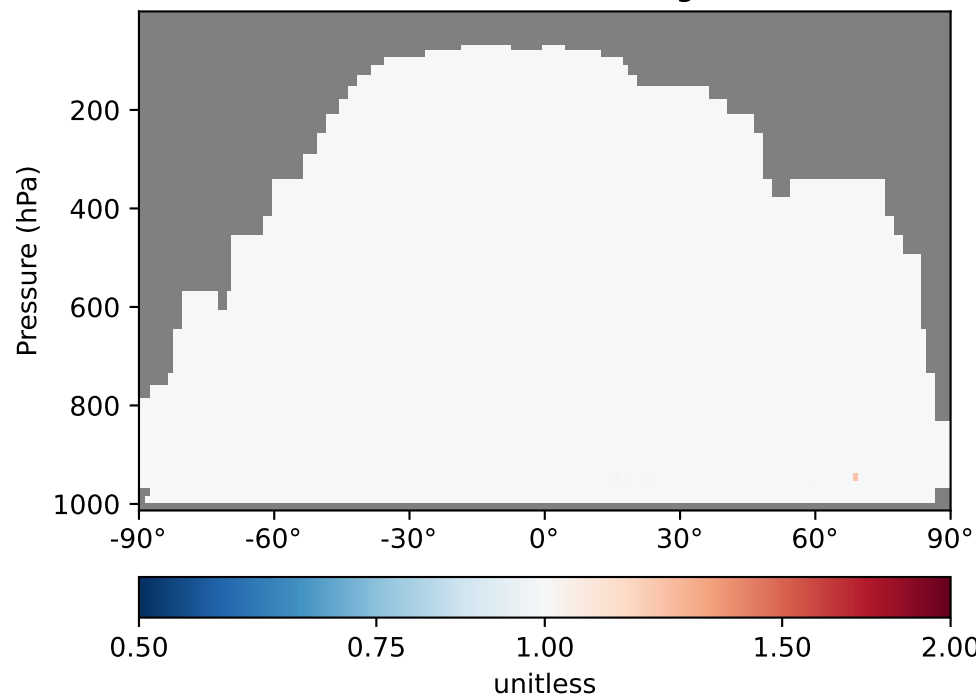
Difference (1x1.25)  
Dev - Ref, Restricted Range [5%,95%]



Ratio (1x1.25)  
Dev/Ref, Dynamic Range

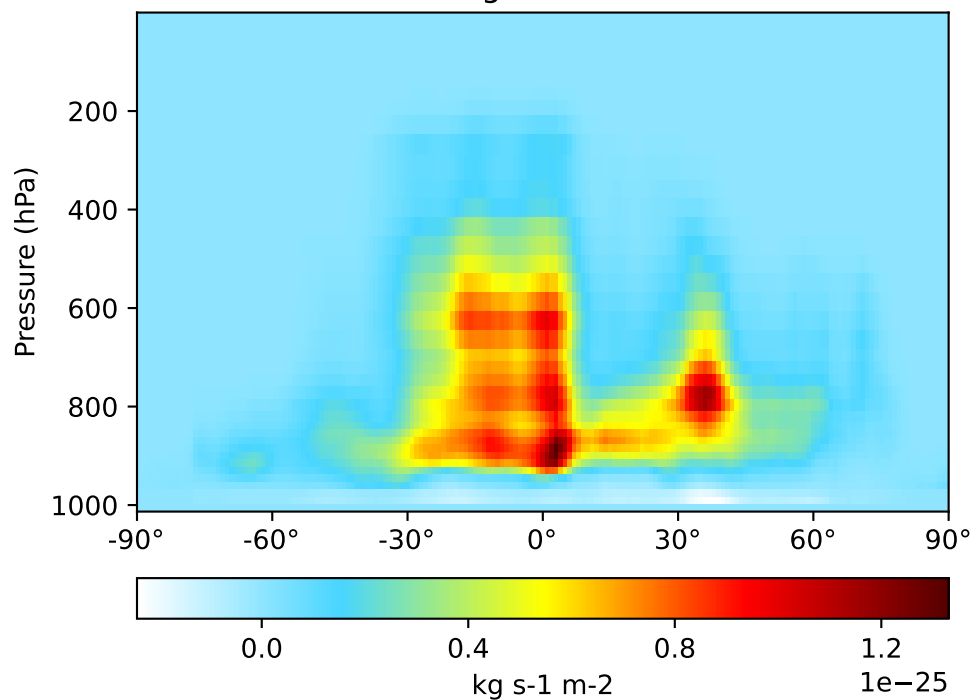


Ratio (1x1.25)  
Dev/Ref, Fixed Range

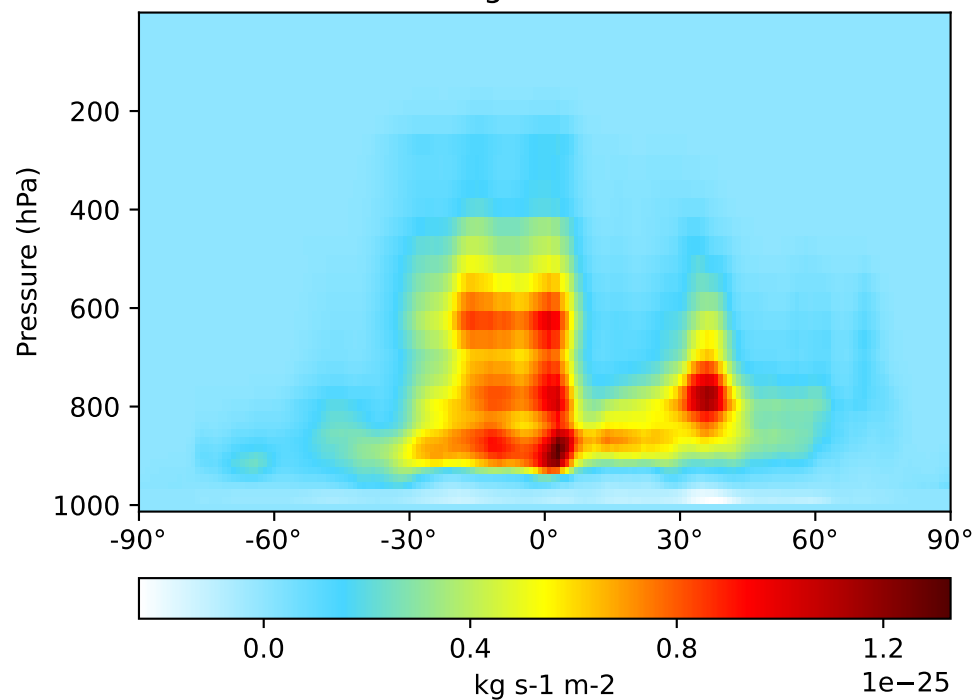


# WetLossConv\_Be7, Zonal Mean (Jan2019)

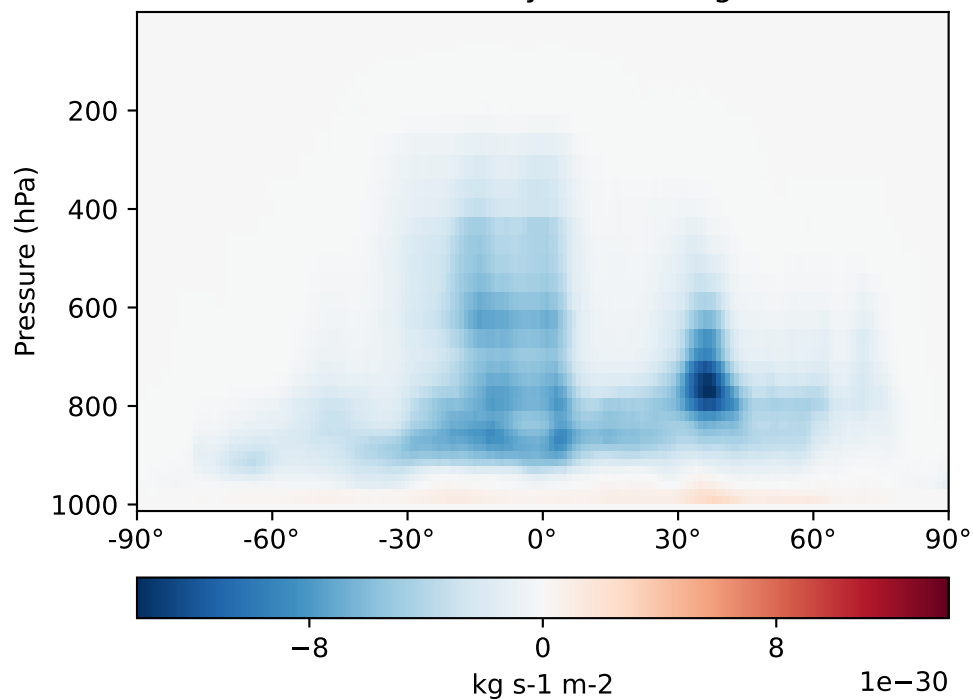
GCHP\_13.0.0-TransportTracers (Ref), Normalized by Area  
1x1.25 regrided from c48



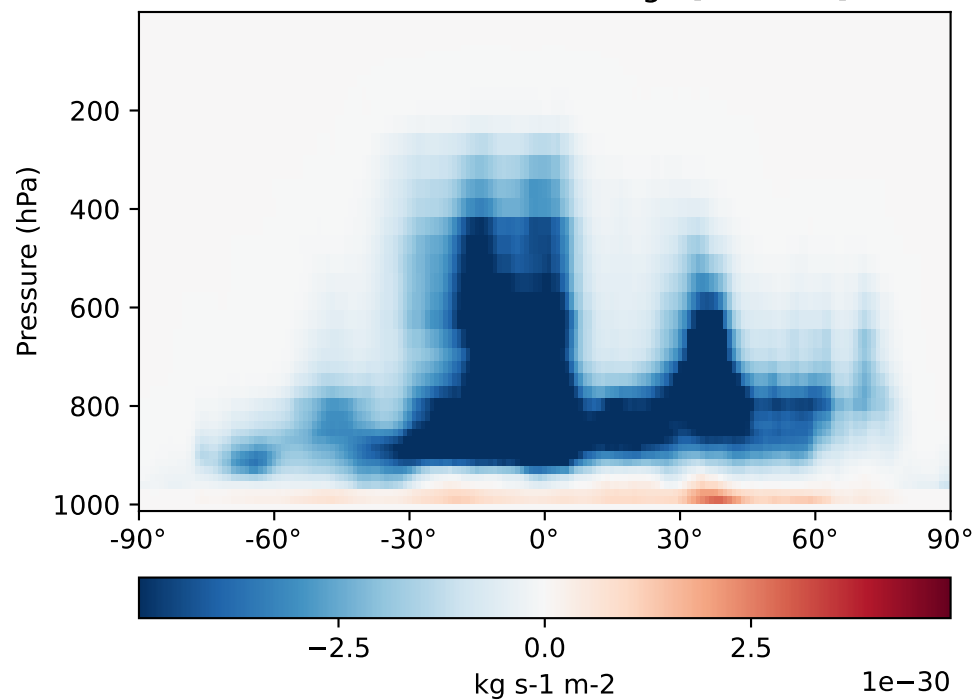
GCHP\_13.2.0-TransportTracers (Dev), Normalized by Area  
1x1.25 regrided from c48



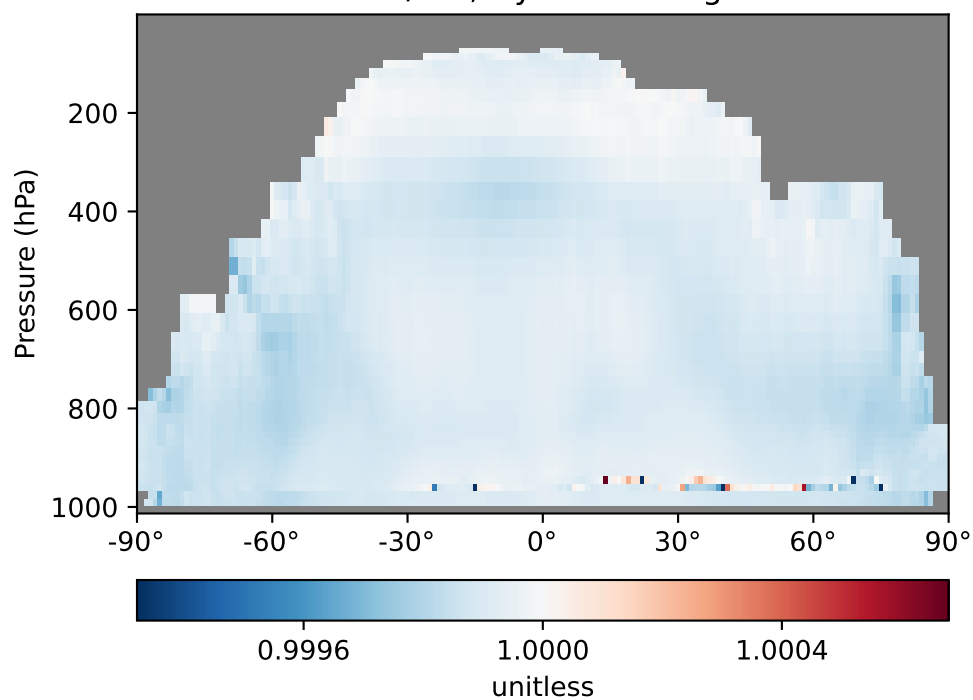
Difference (1x1.25)  
Dev - Ref, Dynamic Range



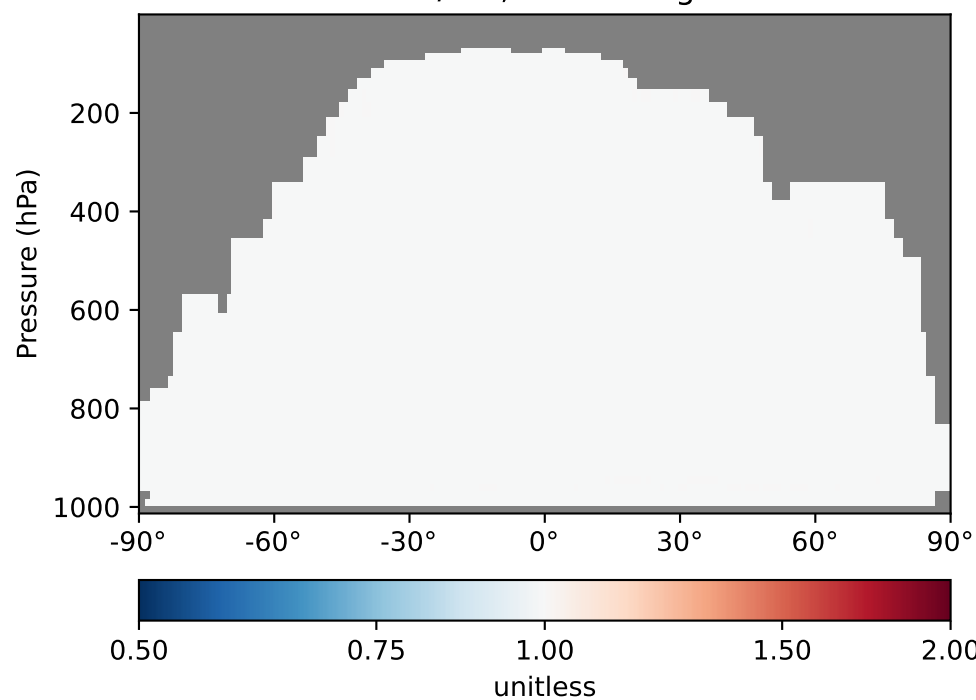
Difference (1x1.25)  
Dev - Ref, Restricted Range [5%,95%]



Ratio (1x1.25)  
Dev/Ref, Dynamic Range

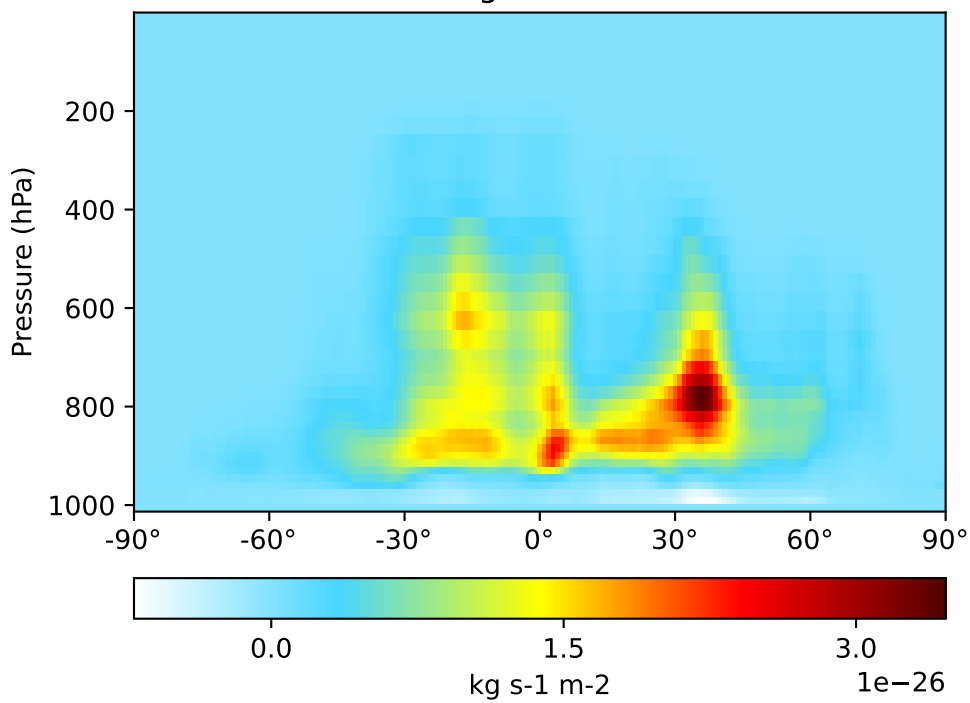


Ratio (1x1.25)  
Dev/Ref, Fixed Range

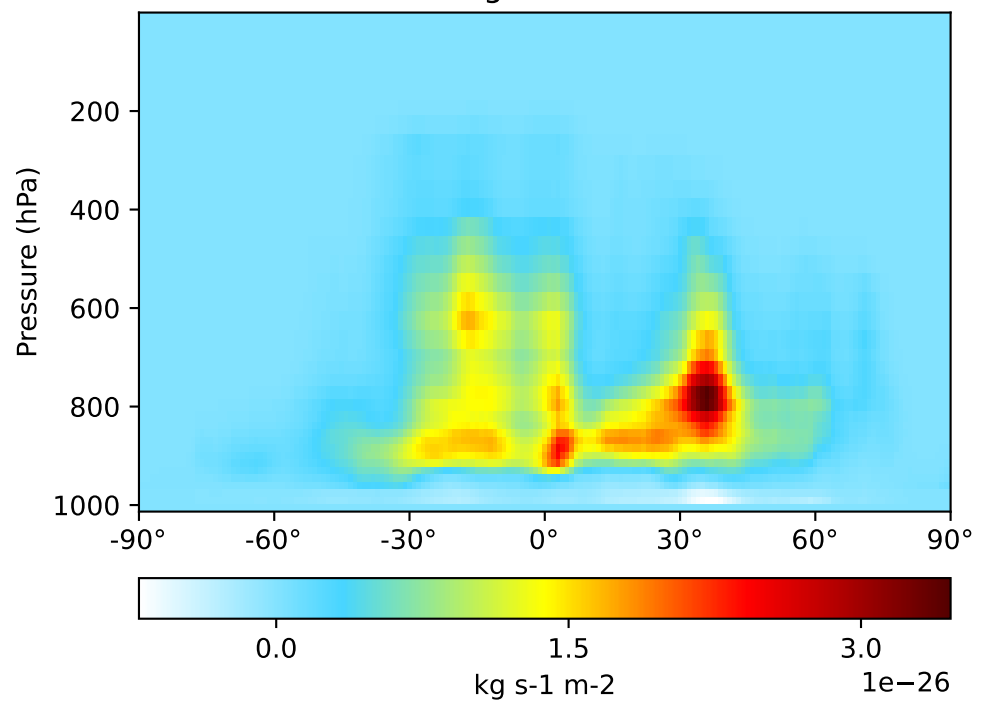


# WetLossConv\_Be7Strat, Zonal Mean (Jan2019)

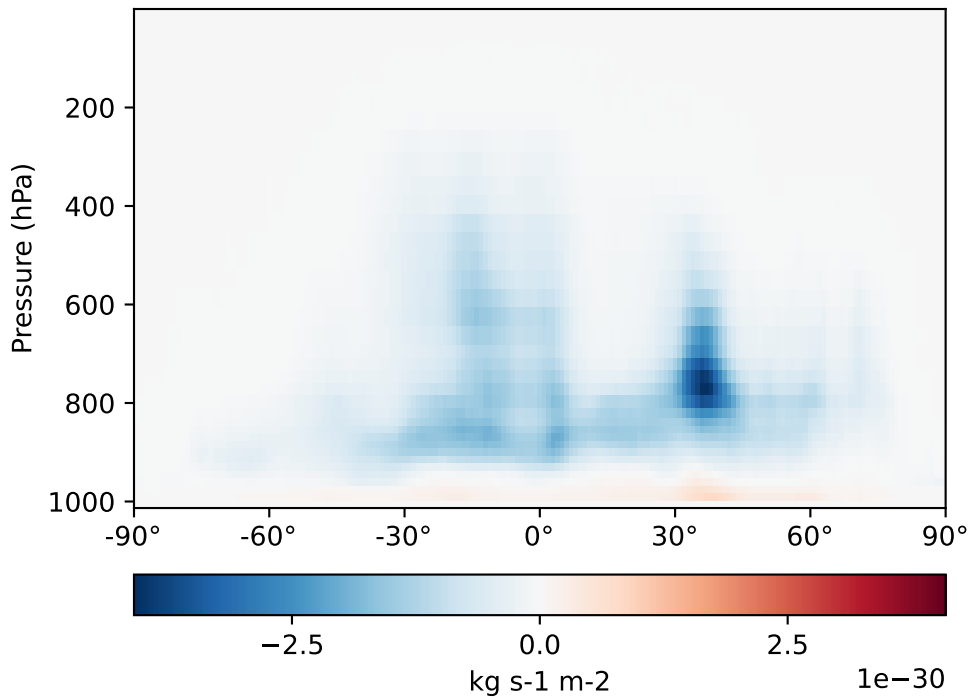
GCHP\_13.0.0-TransportTracers (Ref), Normalized by Area  
1x1.25 regrided from c48



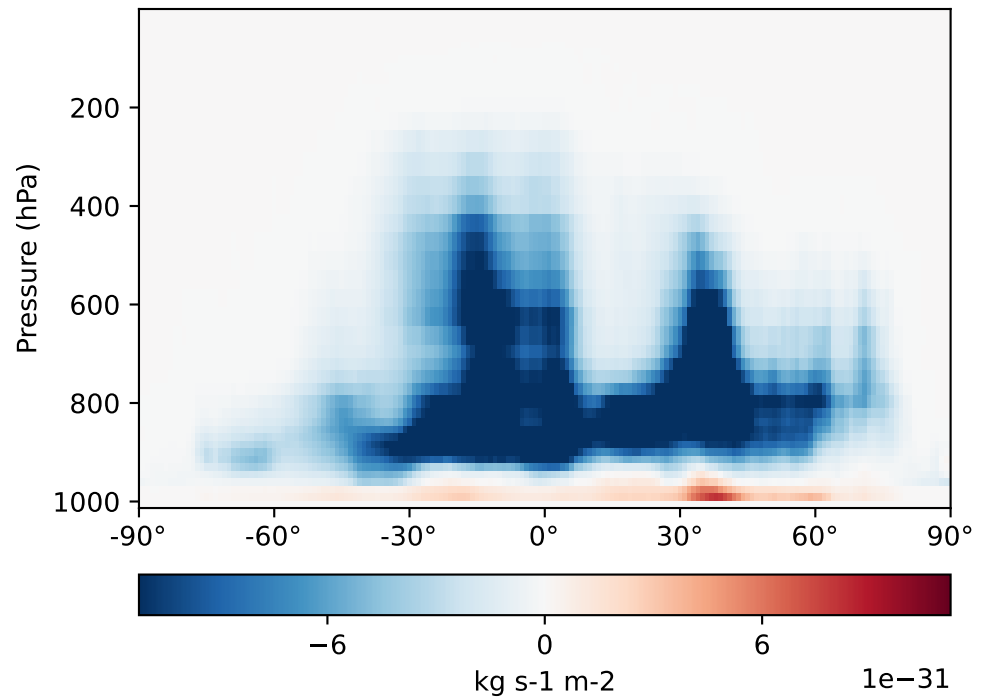
GCHP\_13.2.0-TransportTracers (Dev), Normalized by Area  
1x1.25 regrided from c48



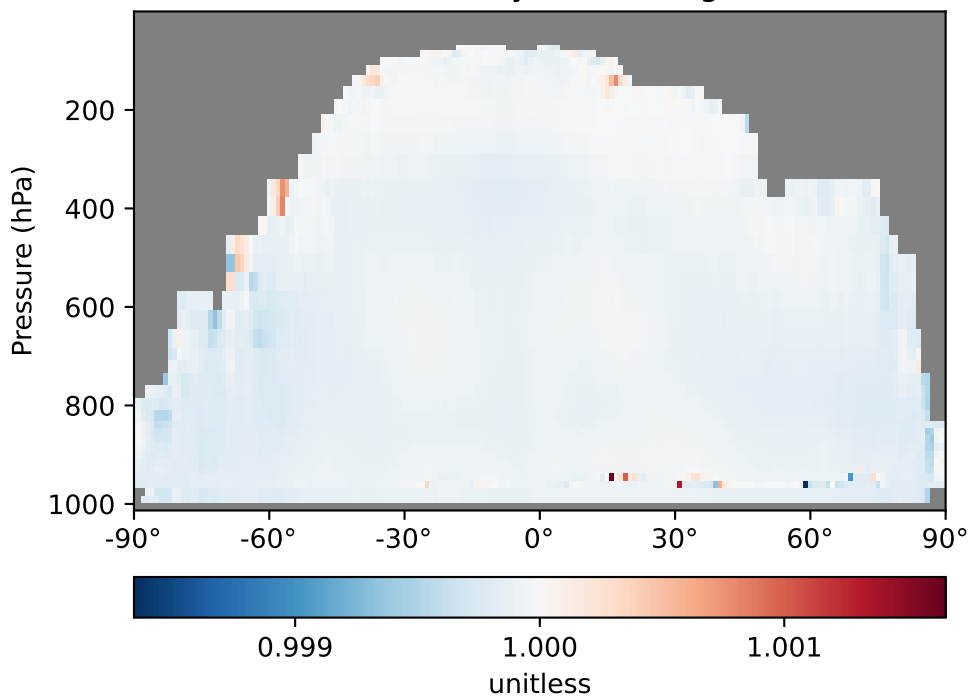
Difference (1x1.25)  
Dev - Ref, Dynamic Range



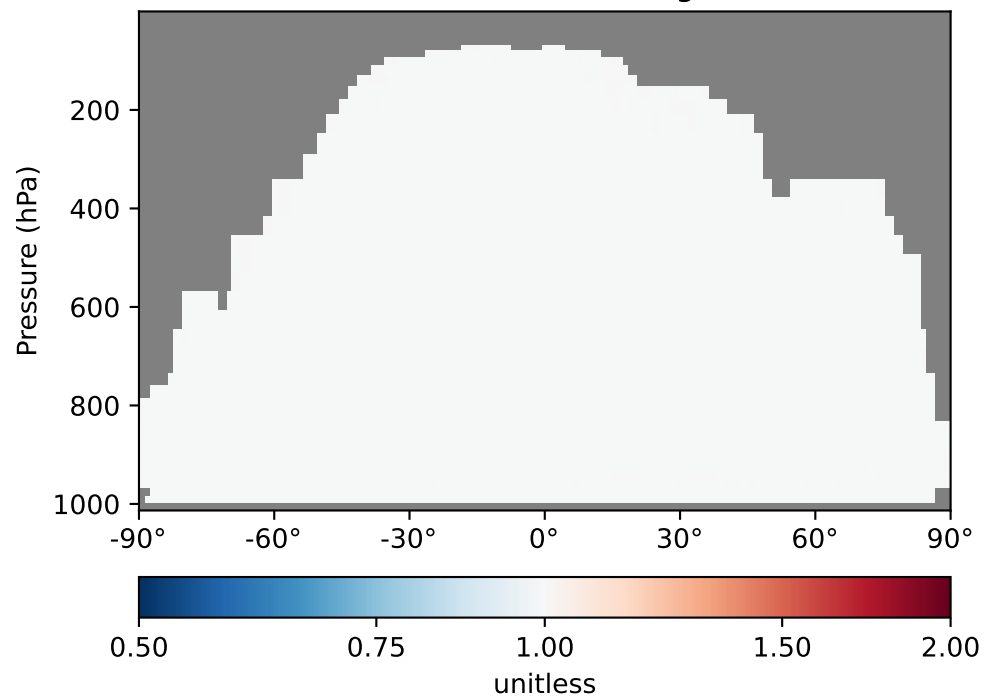
Difference (1x1.25)  
Dev - Ref, Restricted Range [5%,95%]



Ratio (1x1.25)  
Dev/Ref, Dynamic Range

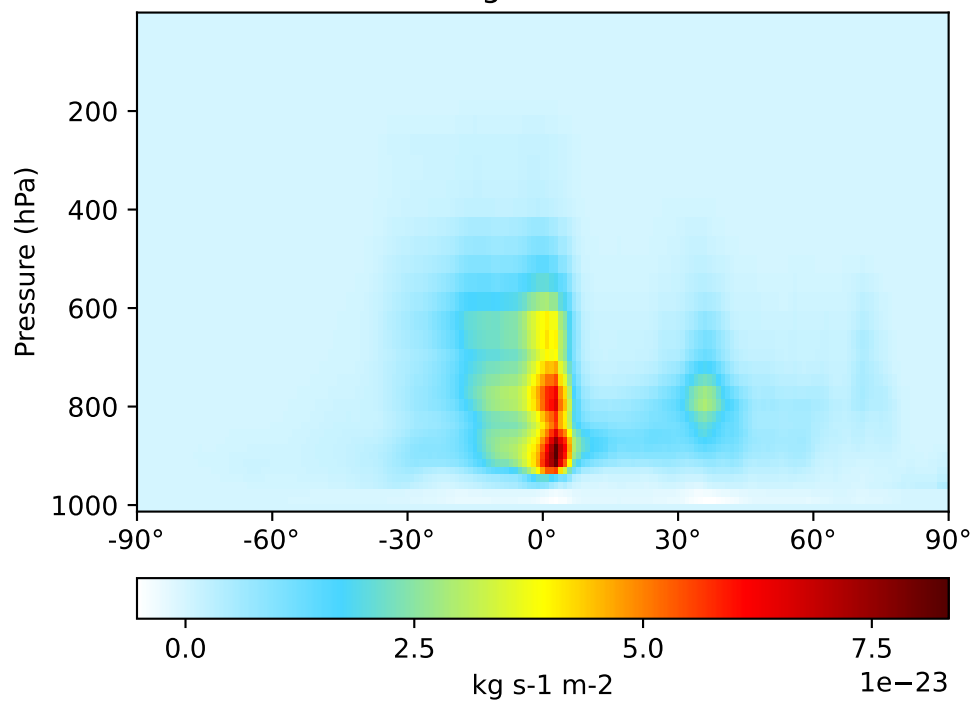


Ratio (1x1.25)  
Dev/Ref, Fixed Range

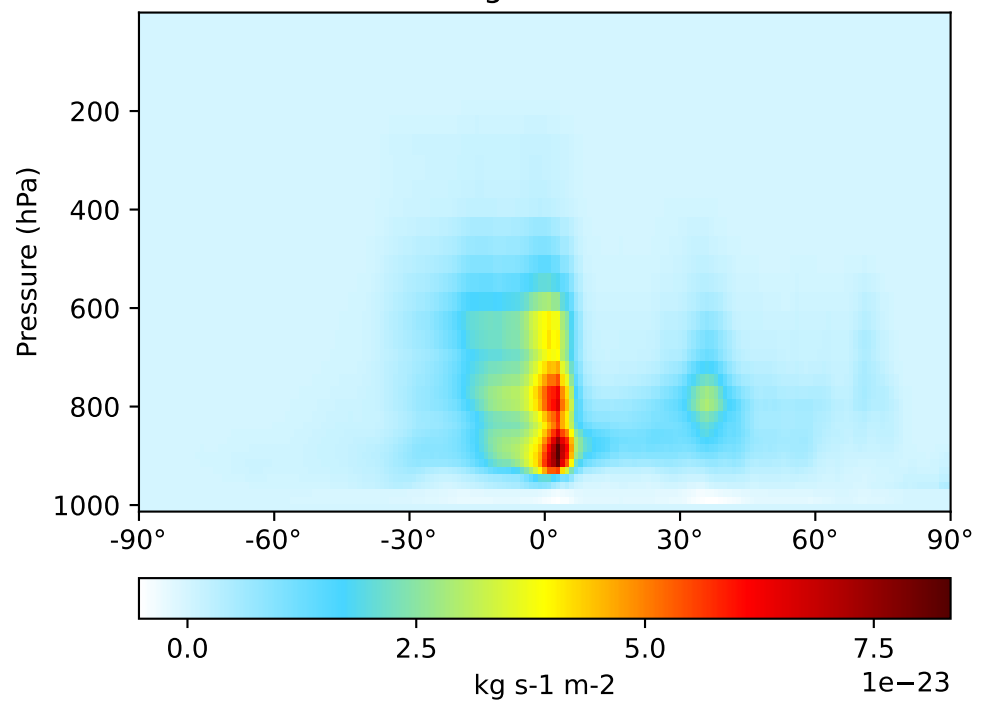


# WetLossConv\_Pb210, Zonal Mean (Jan2019)

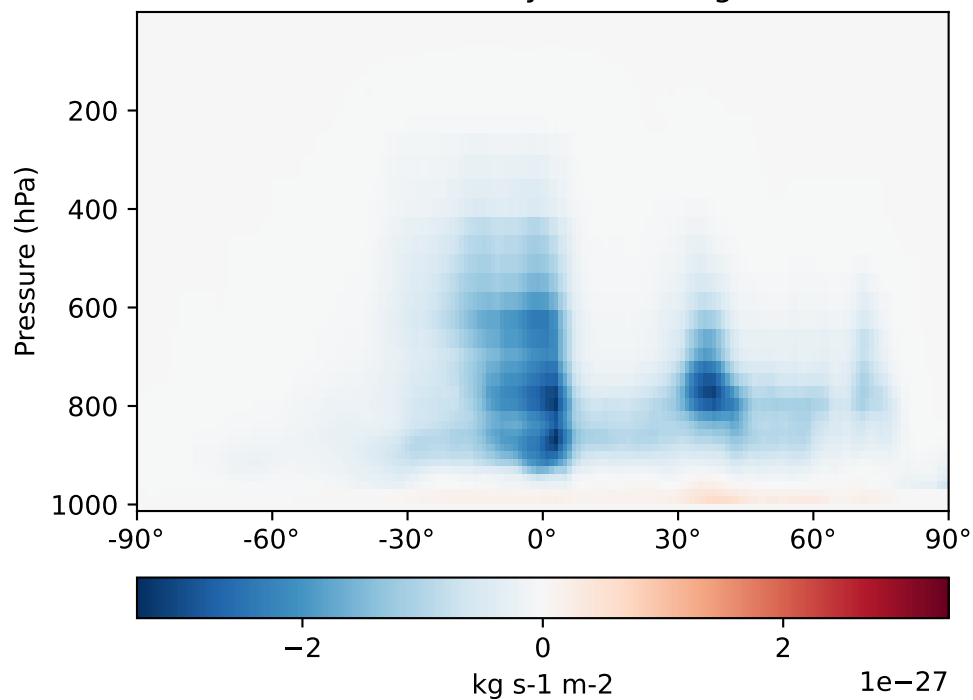
GCHP\_13.0.0-TransportTracers (Ref), Normalized by Area  
1x1.25 regrided from c48



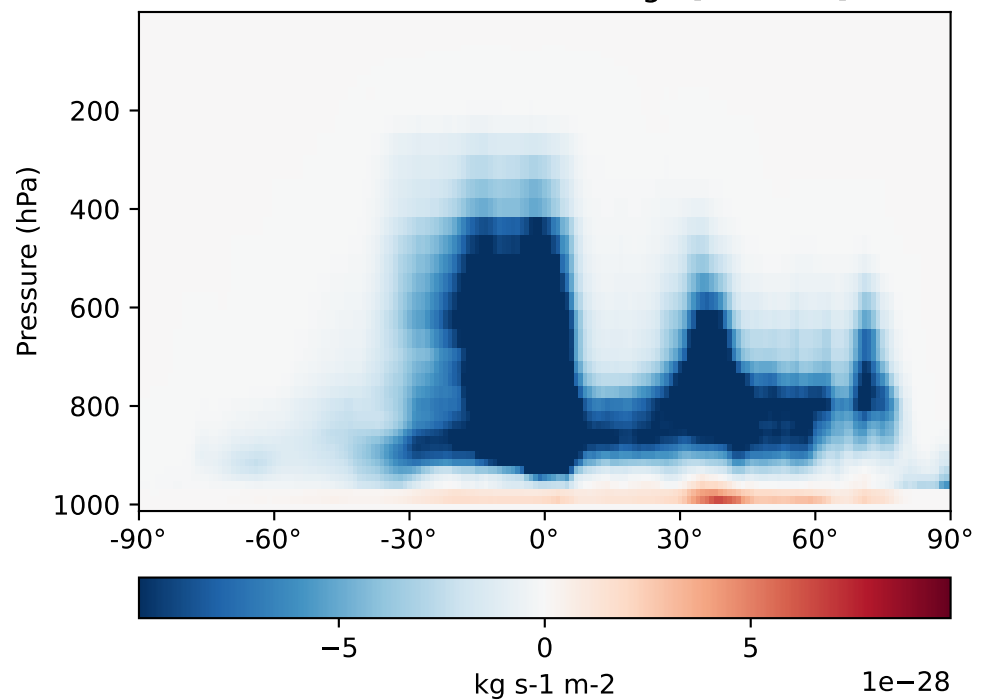
GCHP\_13.2.0-TransportTracers (Dev), Normalized by Area  
1x1.25 regrided from c48



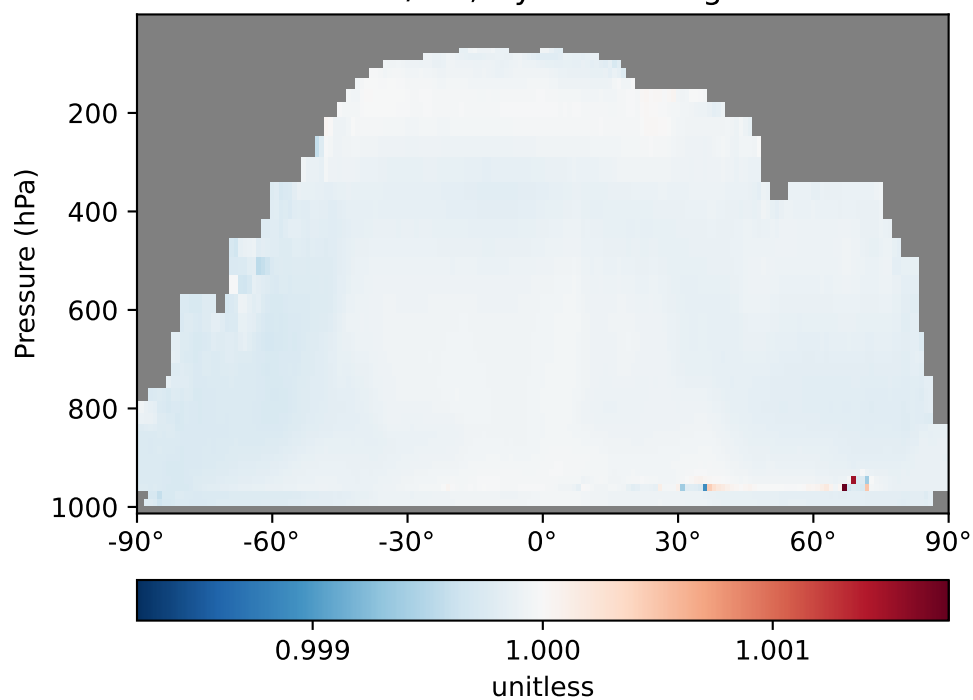
Difference (1x1.25)  
Dev - Ref, Dynamic Range



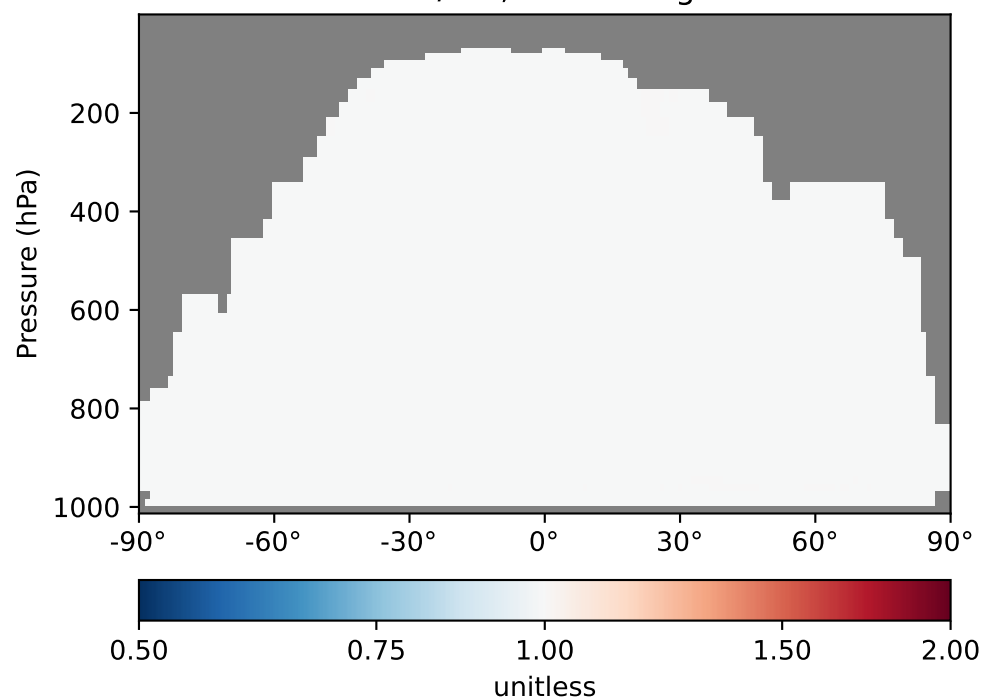
Difference (1x1.25)  
Dev - Ref, Restricted Range [5%,95%]



Ratio (1x1.25)  
Dev/Ref, Dynamic Range

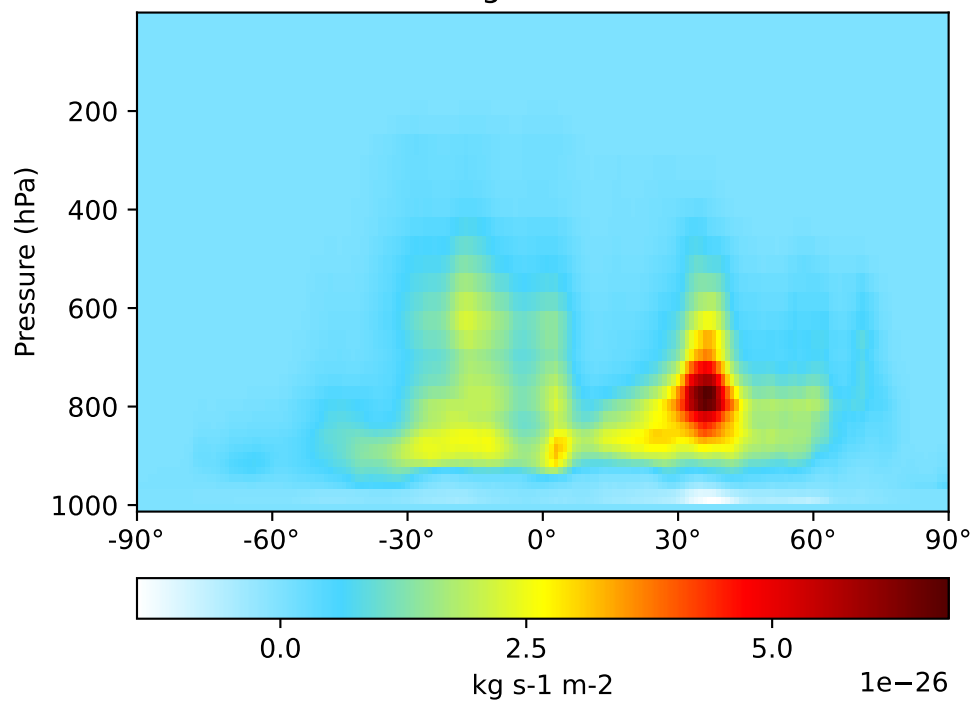


Ratio (1x1.25)  
Dev/Ref, Fixed Range

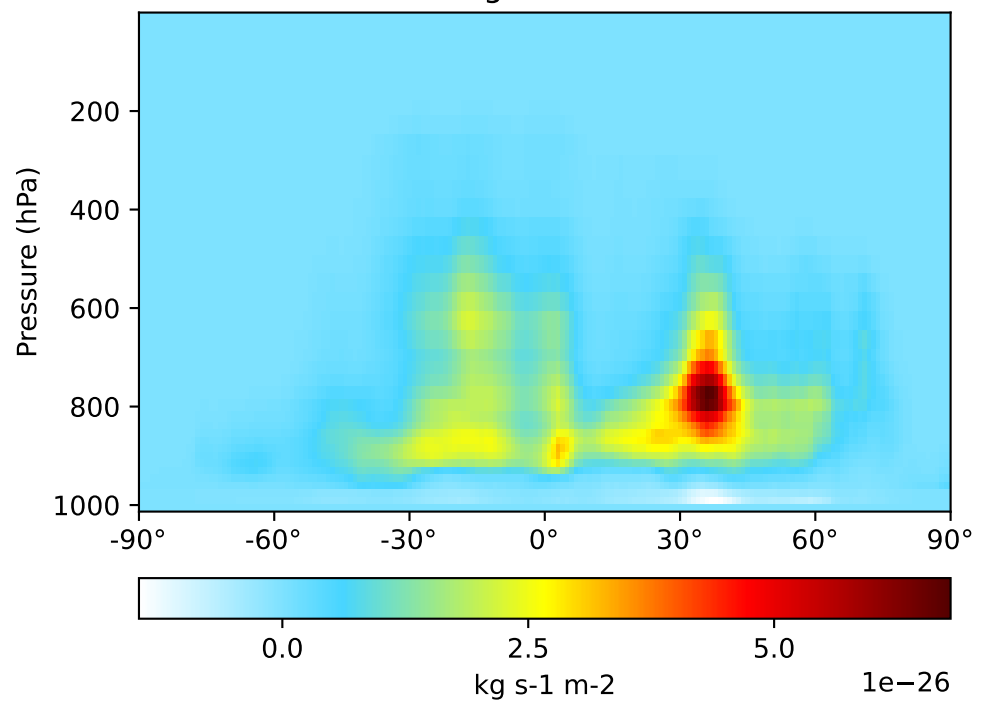


# WetLossConv\_Pb210Strat, Zonal Mean (Jan2019)

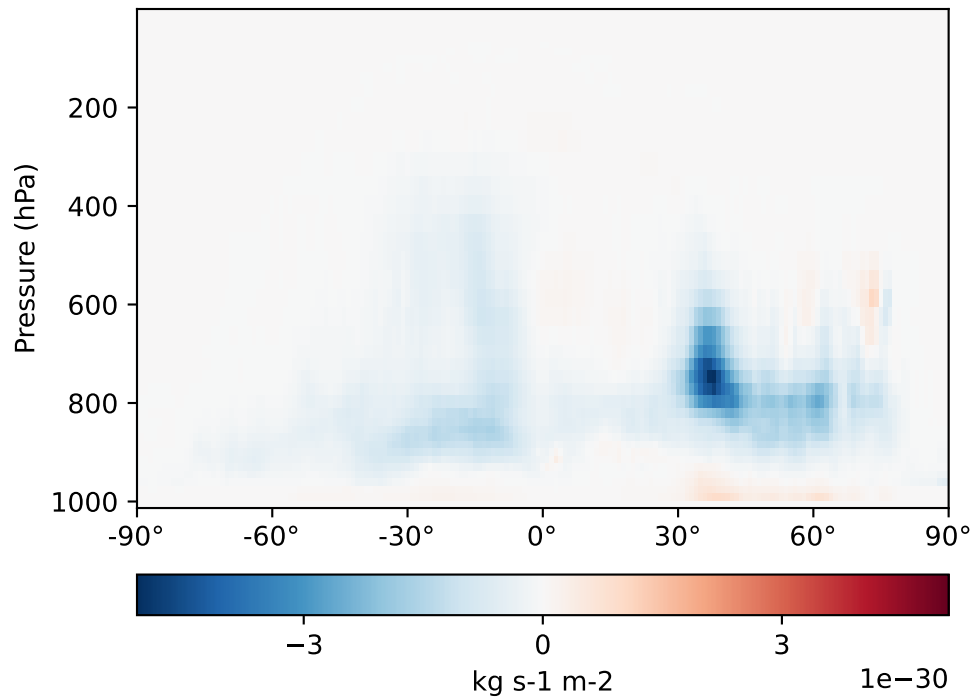
GCHP\_13.0.0-TransportTracers (Ref), Normalized by Area  
1x1.25 regrided from c48



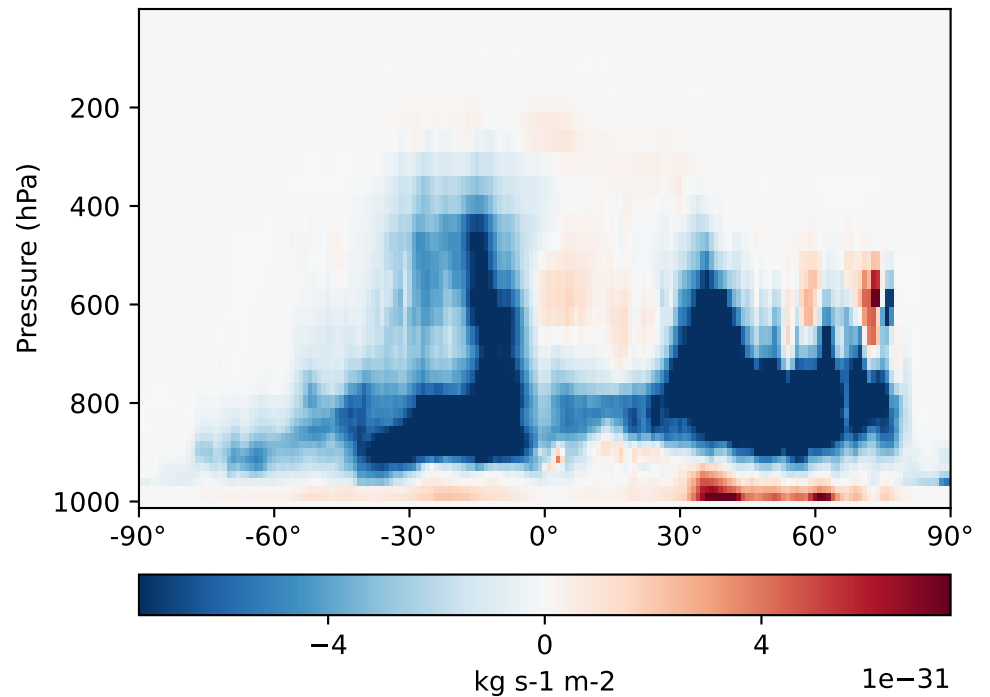
GCHP\_13.2.0-TransportTracers (Dev), Normalized by Area  
1x1.25 regrided from c48



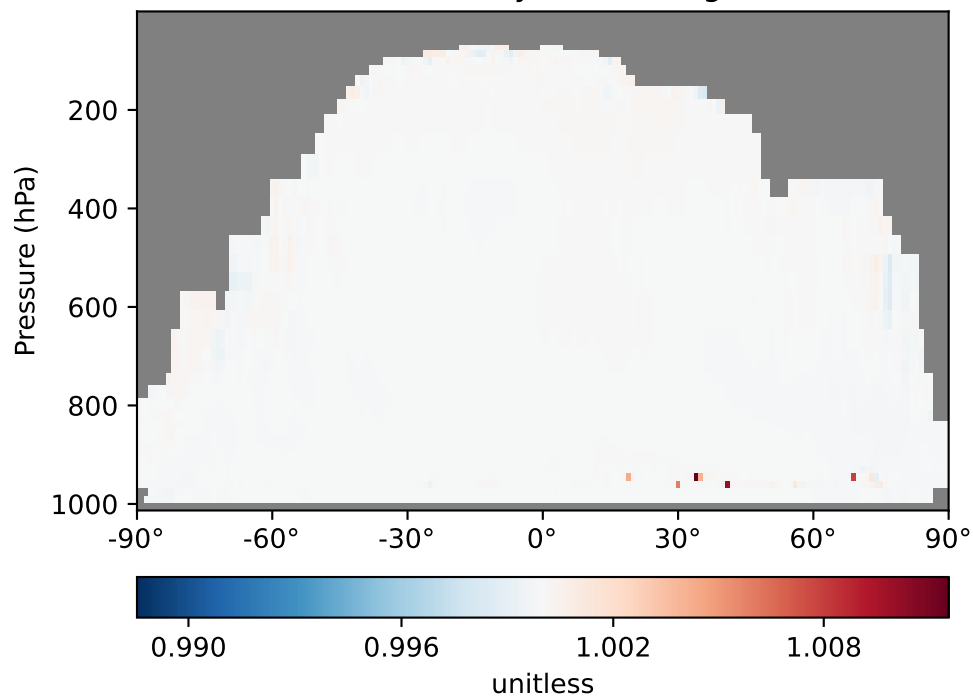
Difference (1x1.25)  
Dev - Ref, Dynamic Range



Difference (1x1.25)  
Dev - Ref, Restricted Range [5%,95%]



Ratio (1x1.25)  
Dev/Ref, Dynamic Range



Ratio (1x1.25)  
Dev/Ref, Fixed Range

