

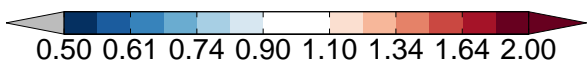
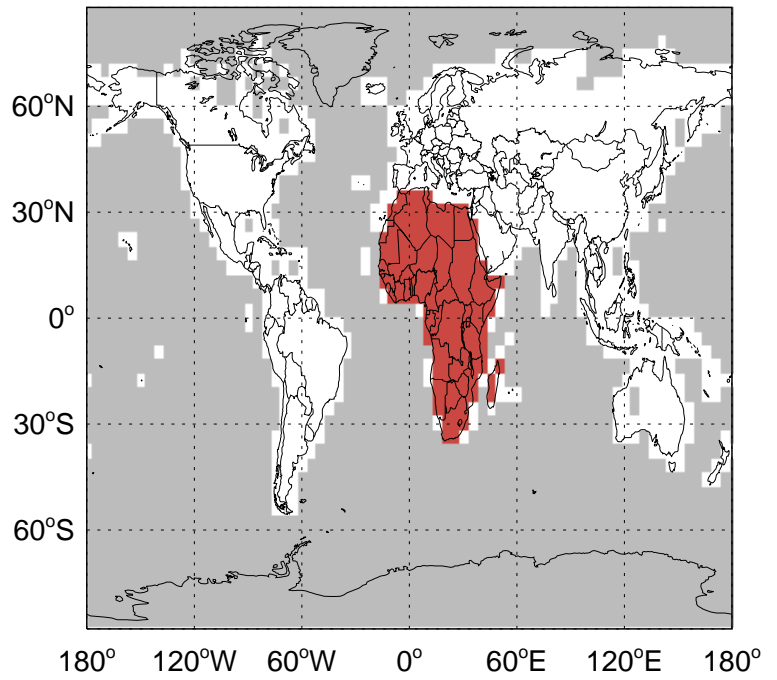
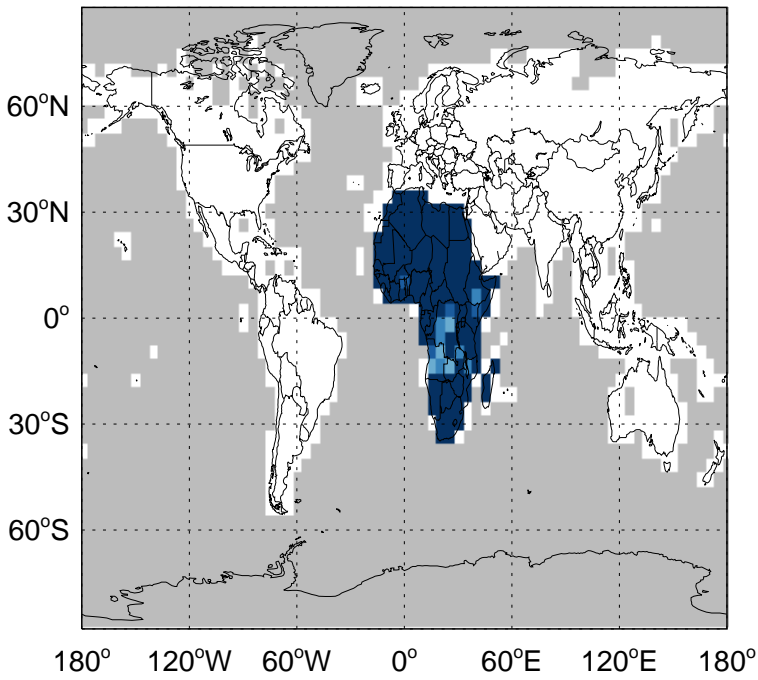
GEOS-Chem Emission Ratio Maps

GC_12.0.0 / v11-02e-Run1

GC_12.0.0 / v11-02f-Run1

Ratio: ACET column anth+biof emissions for Apr

Ratio: ACET column anth+biof emissions for Apr

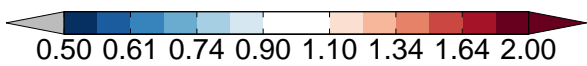
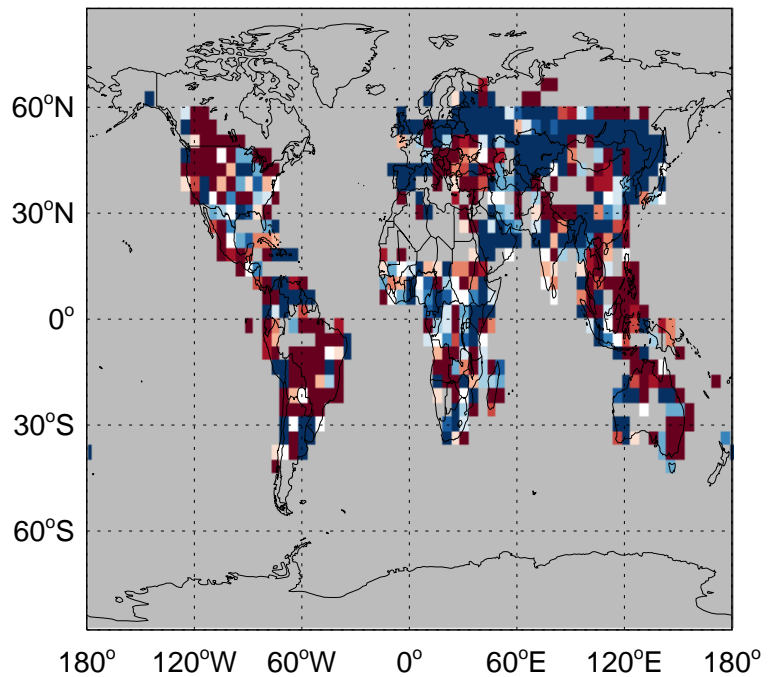
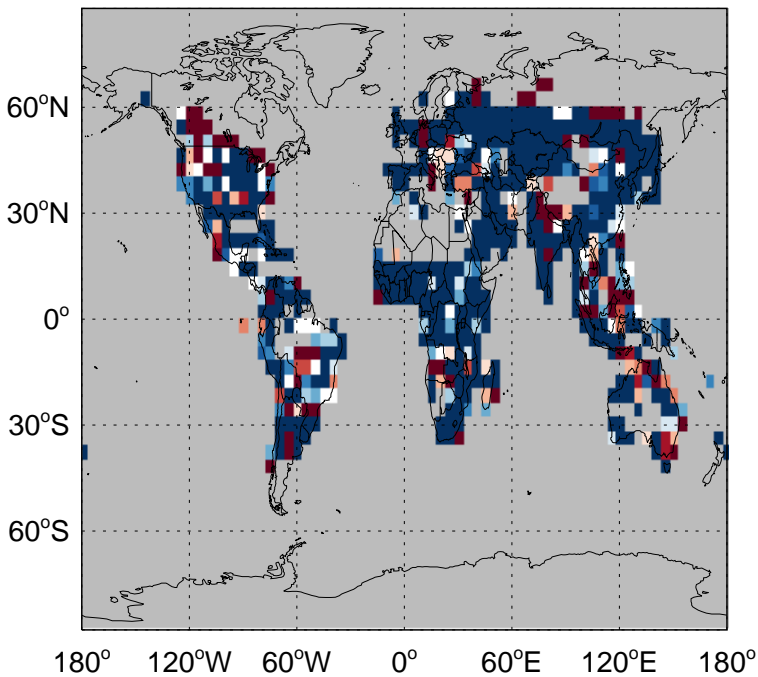


GC_12.0.0 / v11-02e-Run1

GC_12.0.0 / v11-02f-Run1

Ratio: ACET biomass emissions for Apr

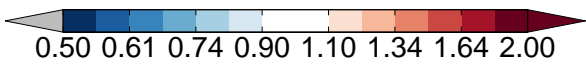
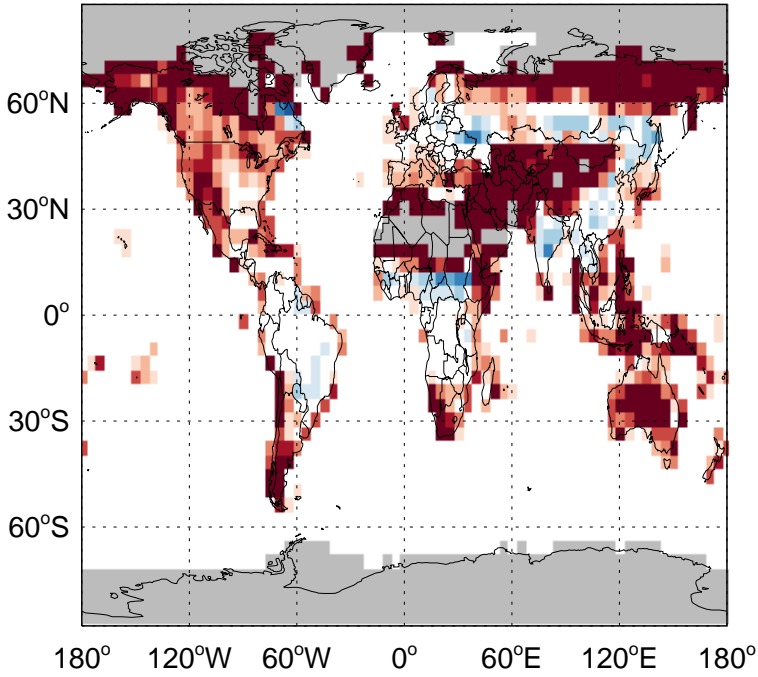
Ratio: ACET biomass emissions for Apr



GEOS-Chem Emission Ratio Maps

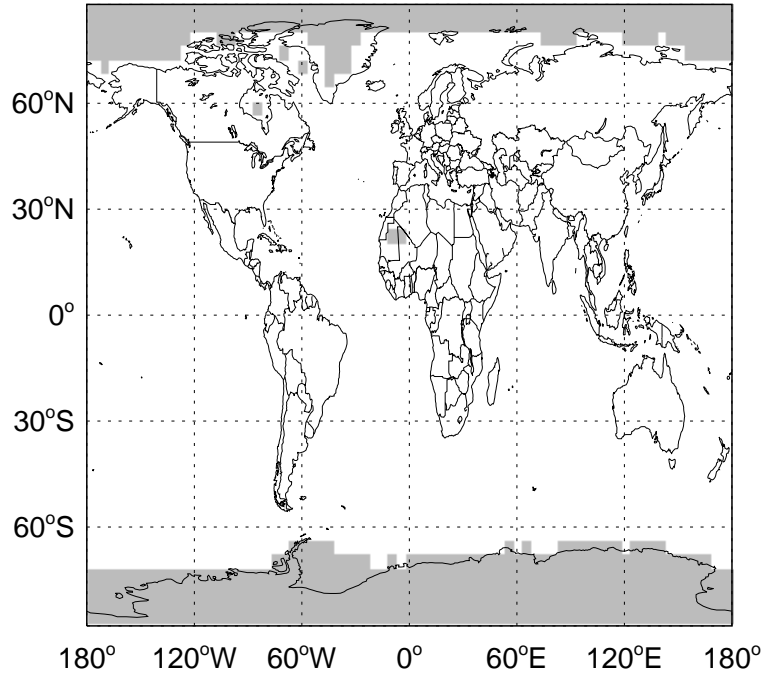
GC_12.0.0 / v11-02e-Run1

Ratio: ACET biogenic emissions for Apr



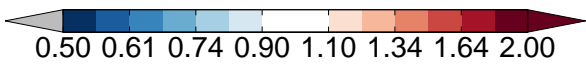
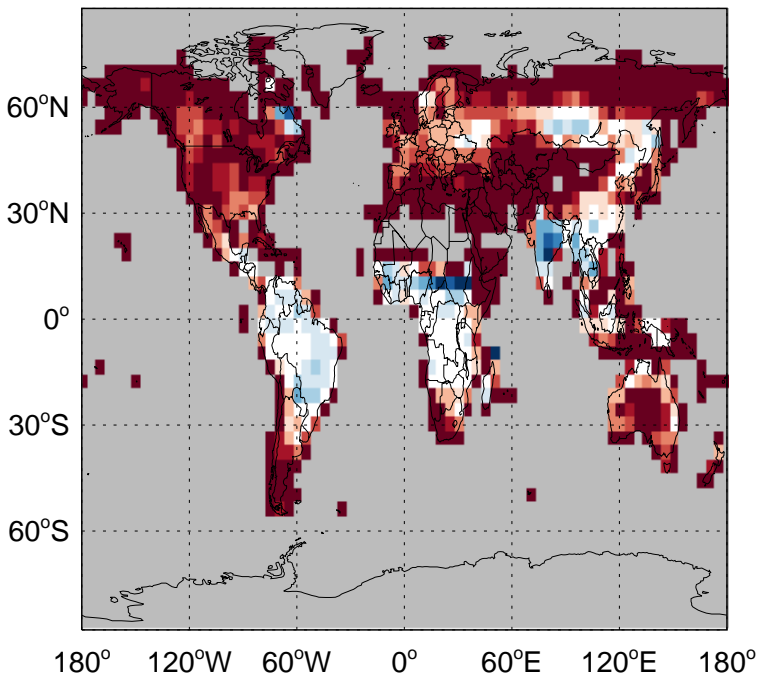
GC_12.0.0 / v11-02f-Run1

Ratio: ACET biogenic emissions for Apr



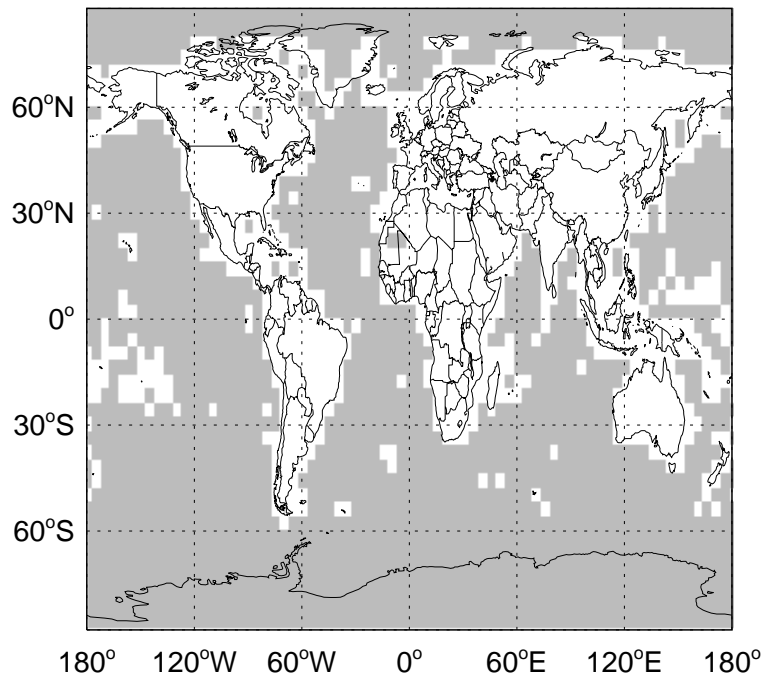
GC_12.0.0 / v11-02e-Run1

Ratio: ACET from MONOT emissions for Apr



GC_12.0.0 / v11-02f-Run1


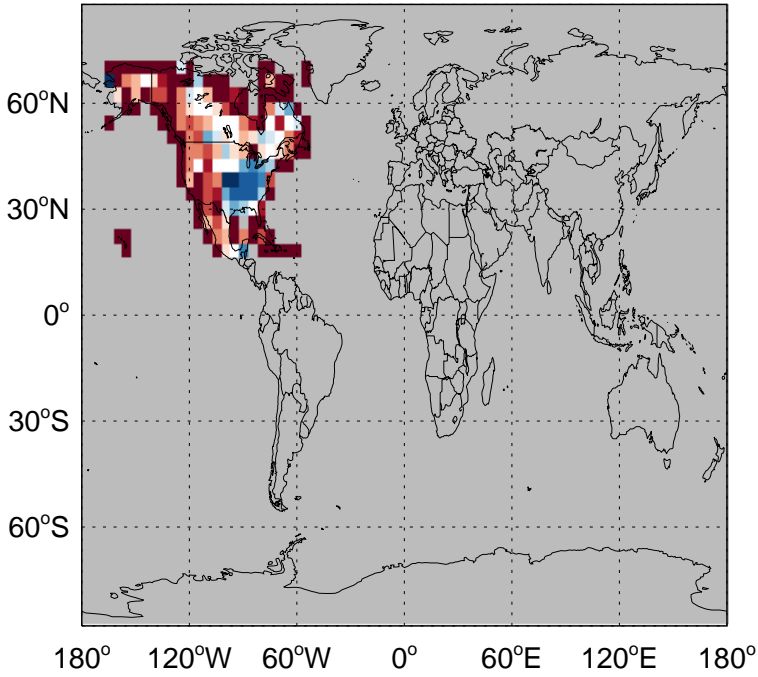
Ratio: ACET from MONOT emissions for Apr



GEOS-Chem Emission Ratio Maps

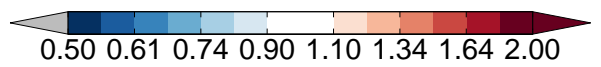
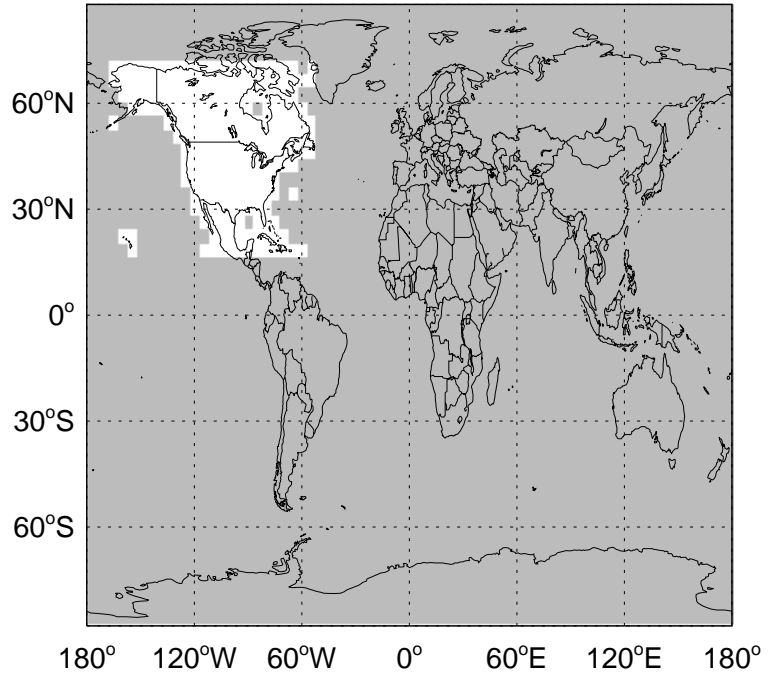
GC_12.0.0 / v11-02e-Run1

Ratio: ACET from MBO emissions for Apr




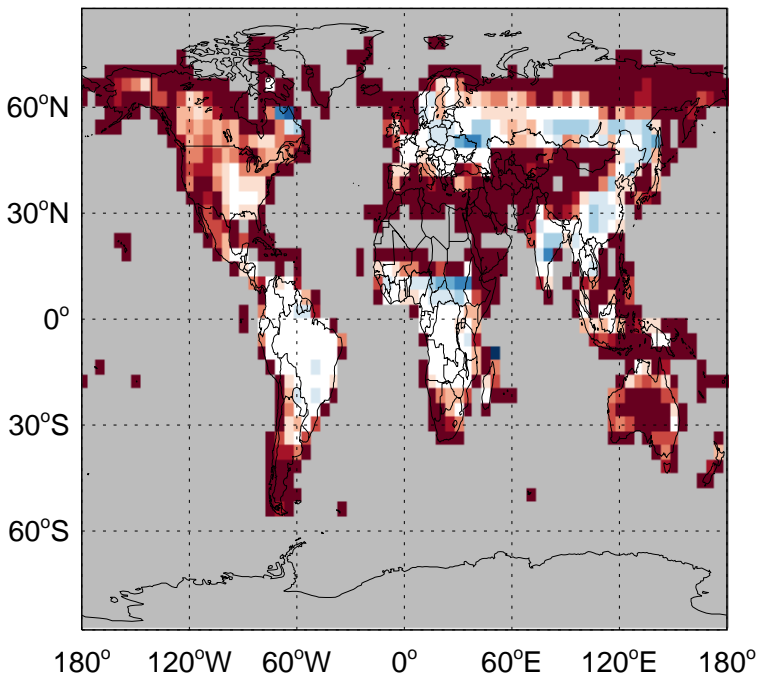
GC_12.0.0 / v11-02f-Run1

Ratio: ACET from MBO emissions for Apr



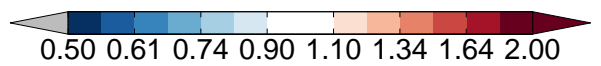
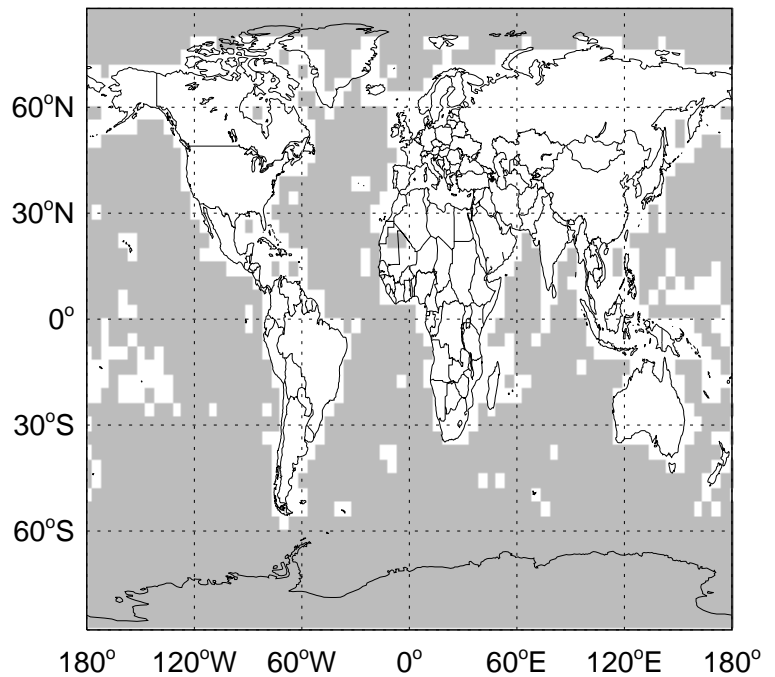
GC_12.0.0 / v11-02e-Run1

Ratio: ACET direct emissions for Apr



GC_12.0.0 / v11-02f-Run1

Ratio: ACET direct emissions for Apr



GEOS-Chem Emission Ratio Maps

GC_12.0.0 / v11-02e-Run1

GC_12.0.0 / v11-02f-Run1

Ratio: ACET ocean source emissions for Apr

Ratio: ACET ocean source emissions for Apr

