

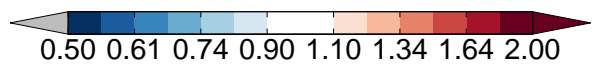
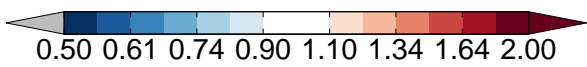
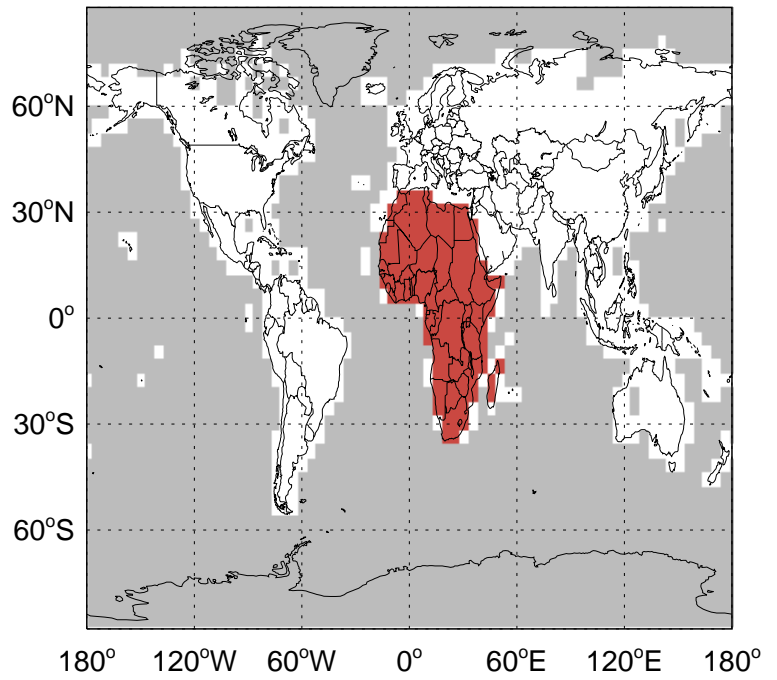
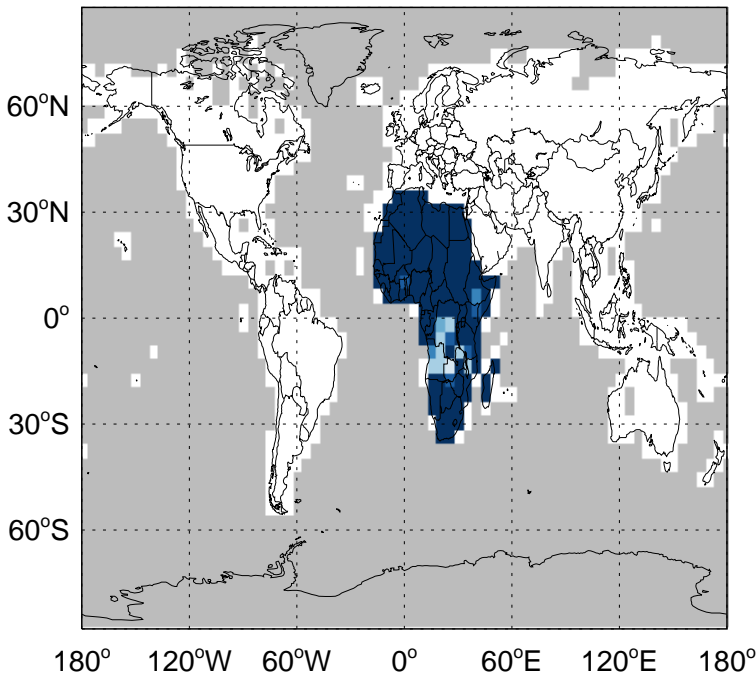
GEOS-Chem Emission Ratio Maps

GC_12.0.0 / v11-02e-Run1

GC_12.0.0 / v11-02f-Run1

Ratio: ACET column anth+biof emissions for Jan

Ratio: ACET column anth+biof emissions for Jan

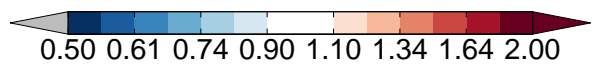
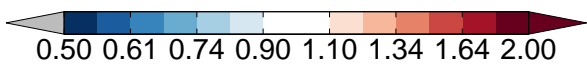
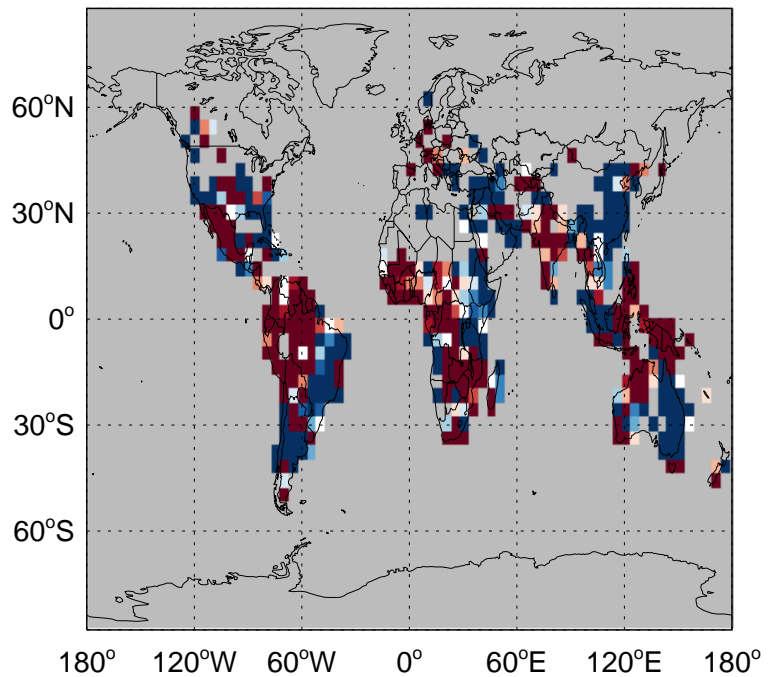
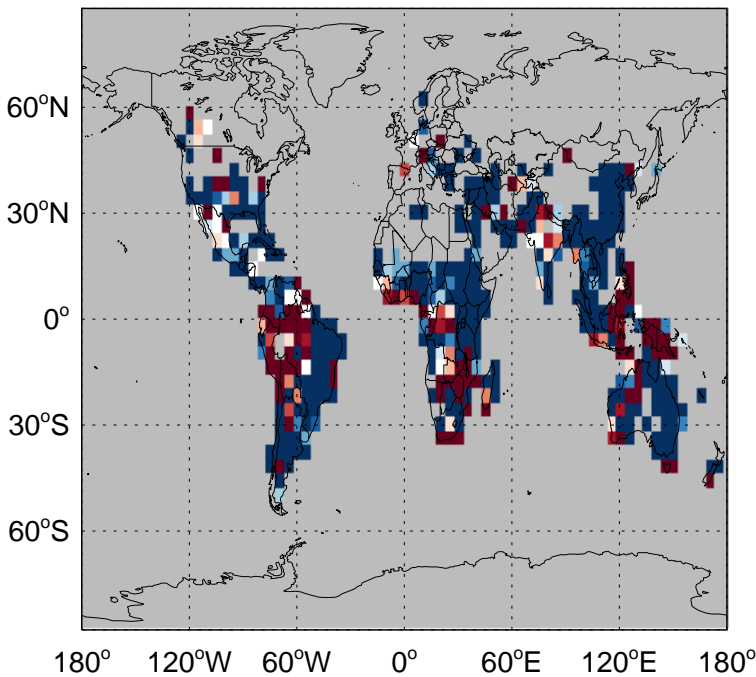


GC_12.0.0 / v11-02e-Run1

GC_12.0.0 / v11-02f-Run1

Ratio: ACET biomass emissions for Jan


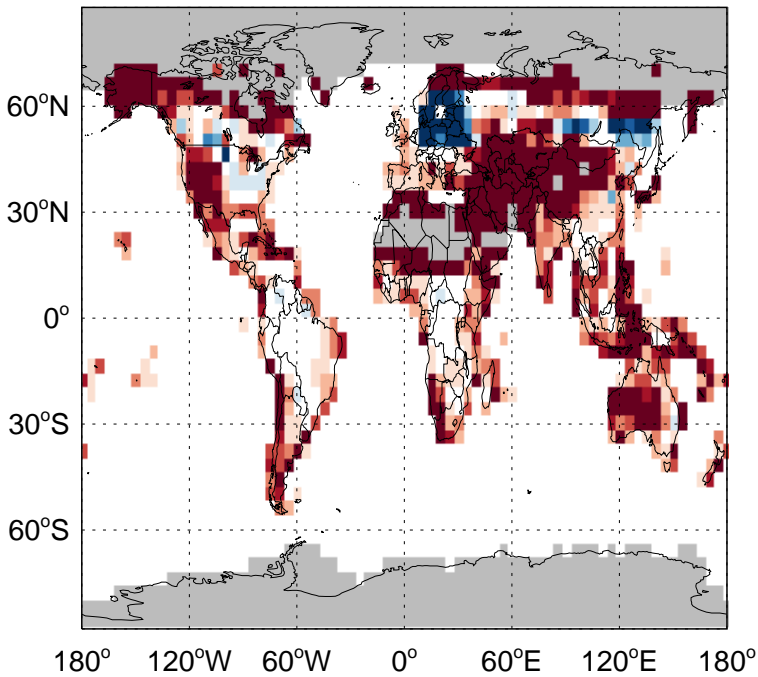
Ratio: ACET biomass emissions for Jan



GEOS-Chem Emission Ratio Maps

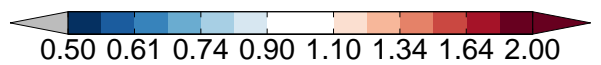
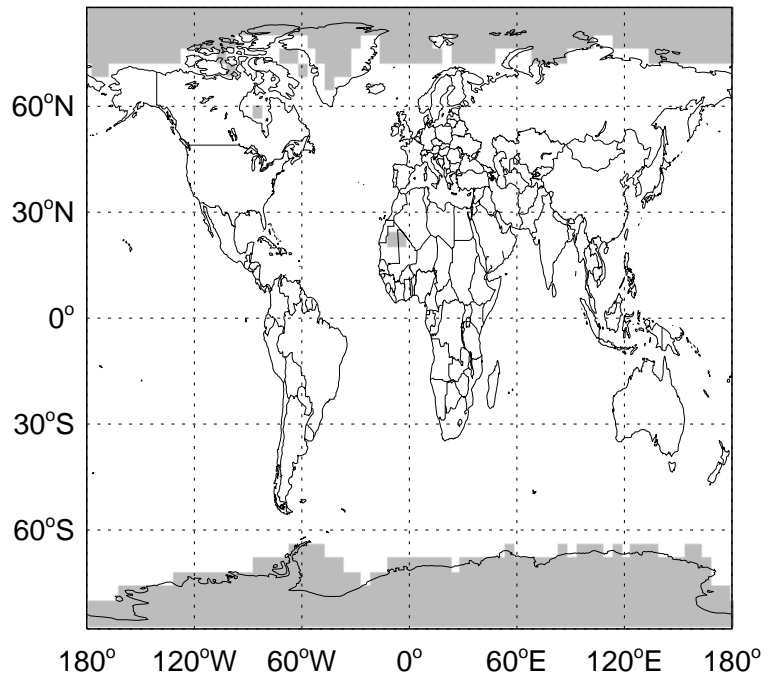
GC_12.0.0 / v11-02e-Run1

Ratio: ACET biogenic emissions for Jan



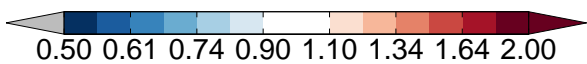
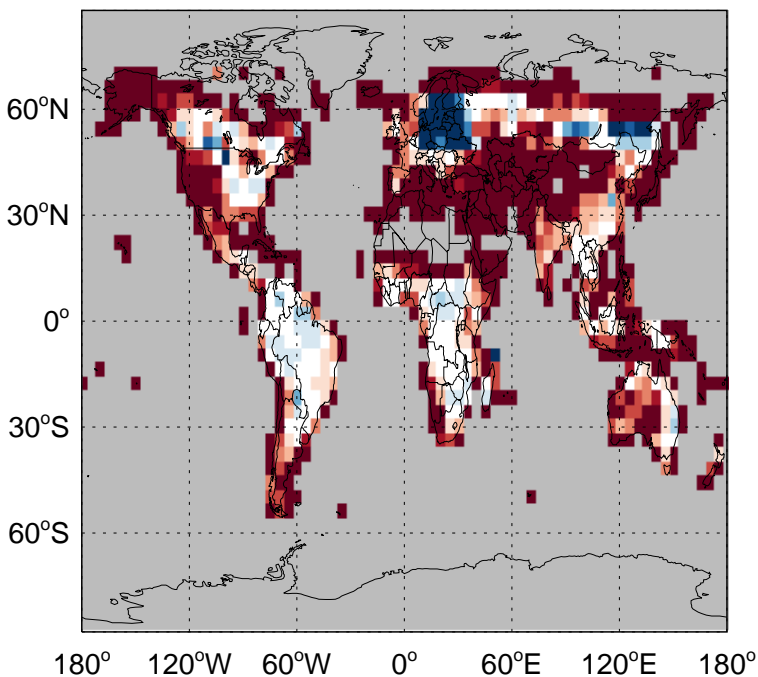
GC_12.0.0 / v11-02f-Run1

Ratio: ACET biogenic emissions for Jan



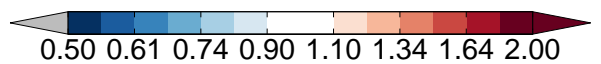
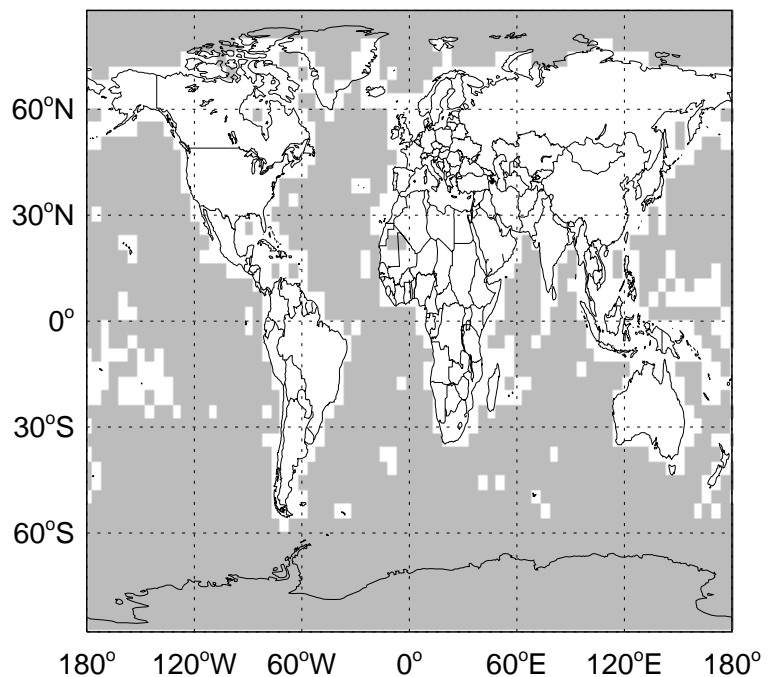
GC_12.0.0 / v11-02e-Run1

Ratio: ACET from MONOT emissions for Jan



GC_12.0.0 / v11-02f-Run1

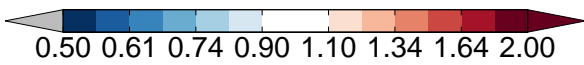
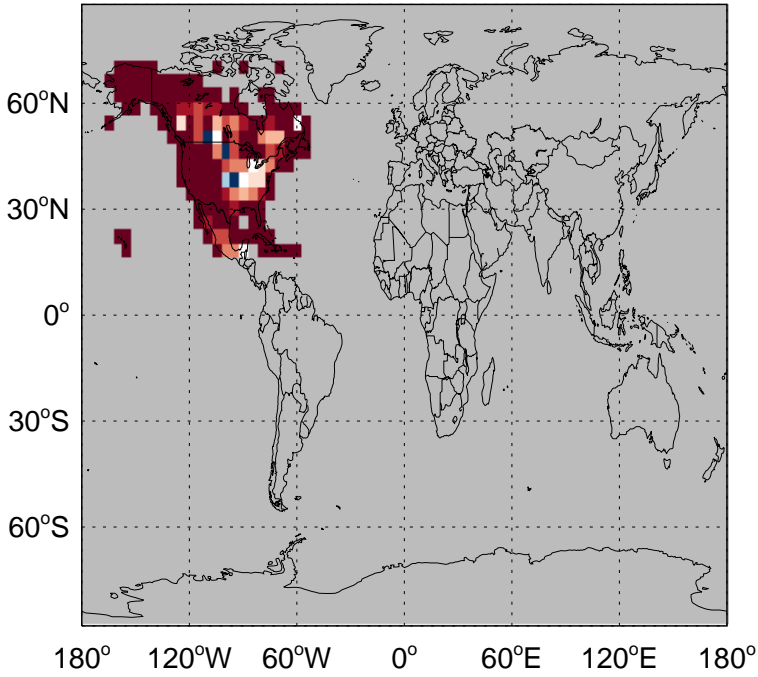
Ratio: ACET from MONOT emissions for Jan



GEOS-Chem Emission Ratio Maps

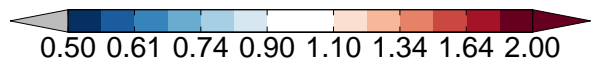
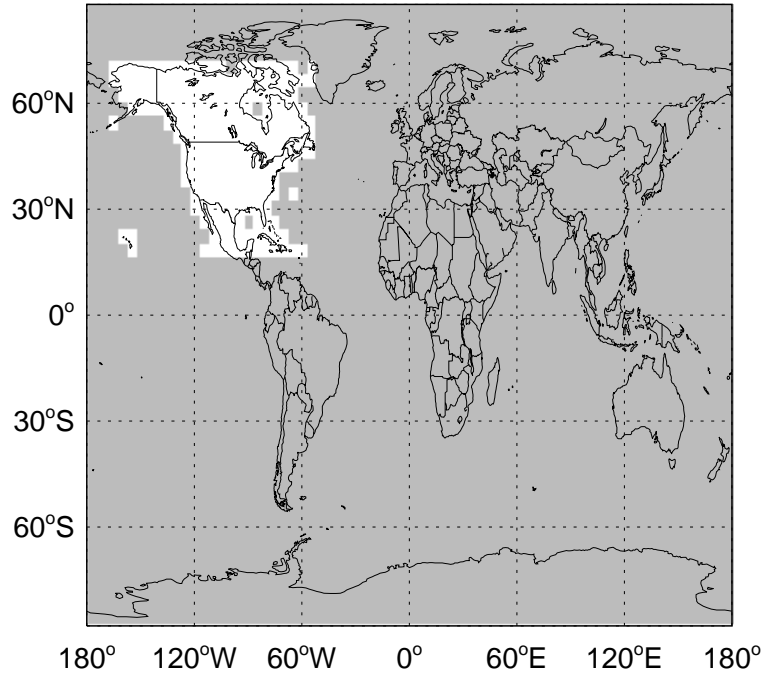
GC_12.0.0 / v11-02e-Run1

Ratio: ACET from MBO emissions for Jan



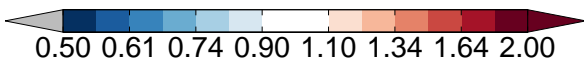
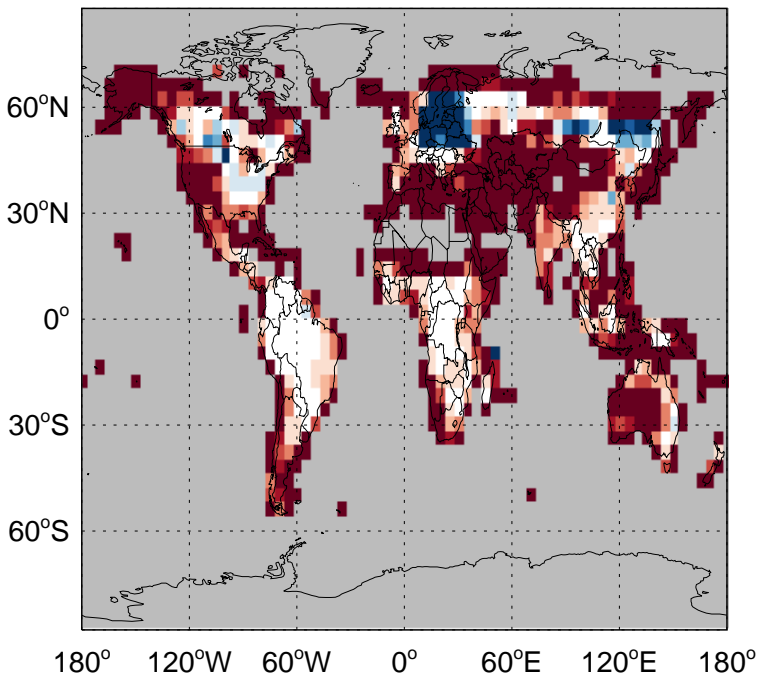
GC_12.0.0 / v11-02f-Run1

Ratio: ACET from MBO emissions for Jan



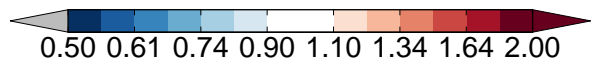
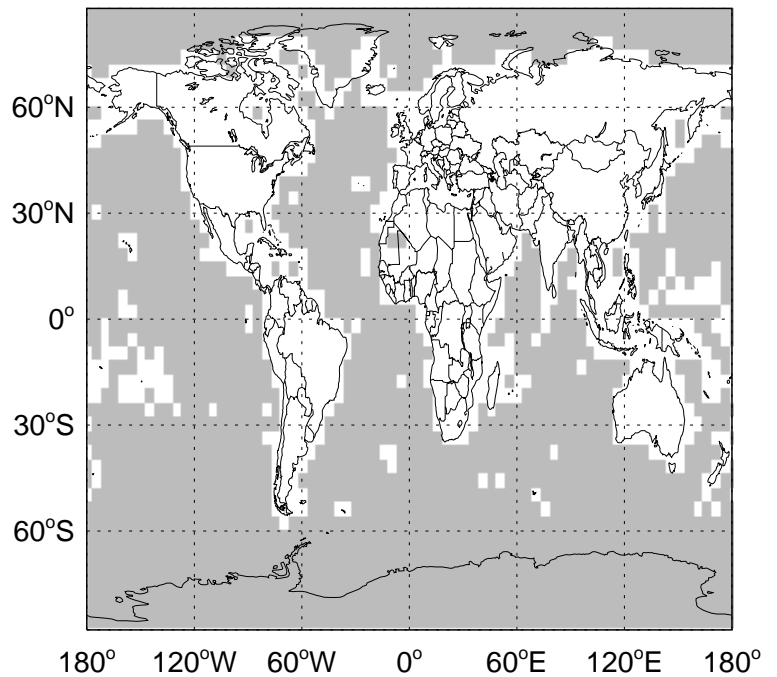
GC_12.0.0 / v11-02e-Run1

Ratio: ACET direct emissions for Jan



GC_12.0.0 / v11-02f-Run1

Ratio: ACET direct emissions for Jan



GEOS-Chem Emission Ratio Maps

GC_12.0.0 / v11-02e-Run1

GC_12.0.0 / v11-02f-Run1

Ratio: ACET ocean source emissions for Jan

Ratio: ACET ocean source emissions for Jan

