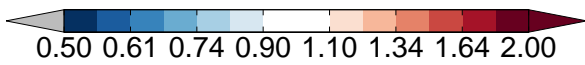
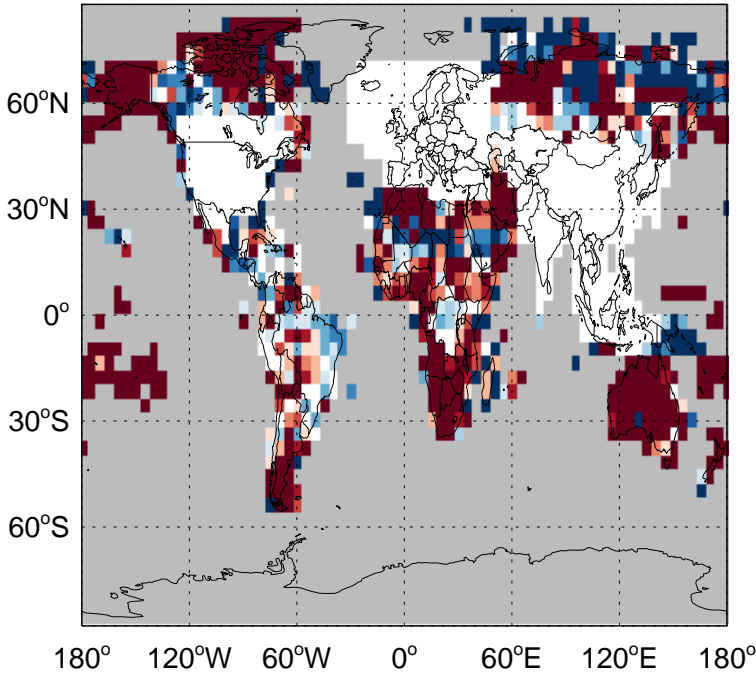


GEOS-Chem Emission Ratio Maps

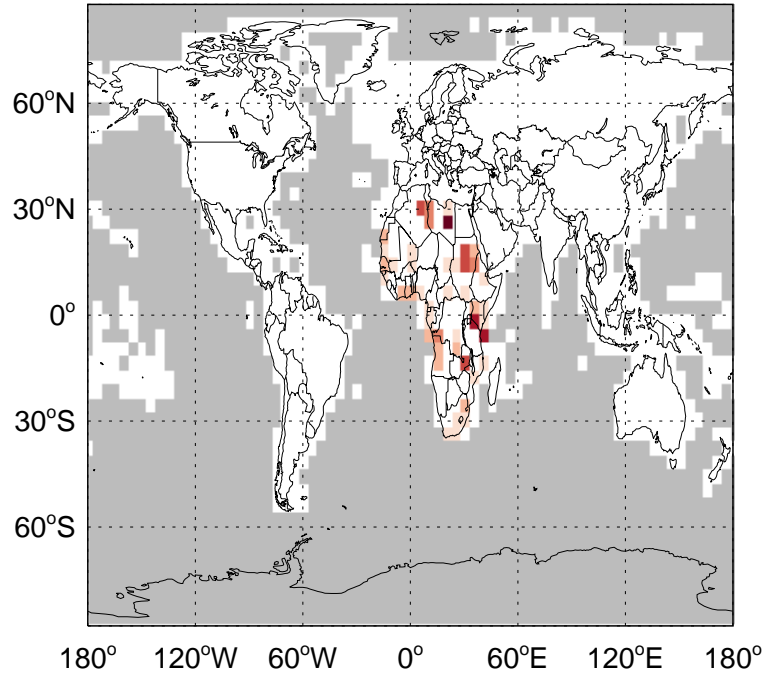
GC_12.0.0 / v11-02e-Run1

Ratio: CO column anth+biof emissions for Apr



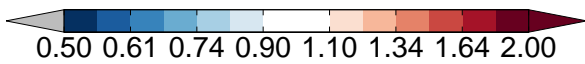
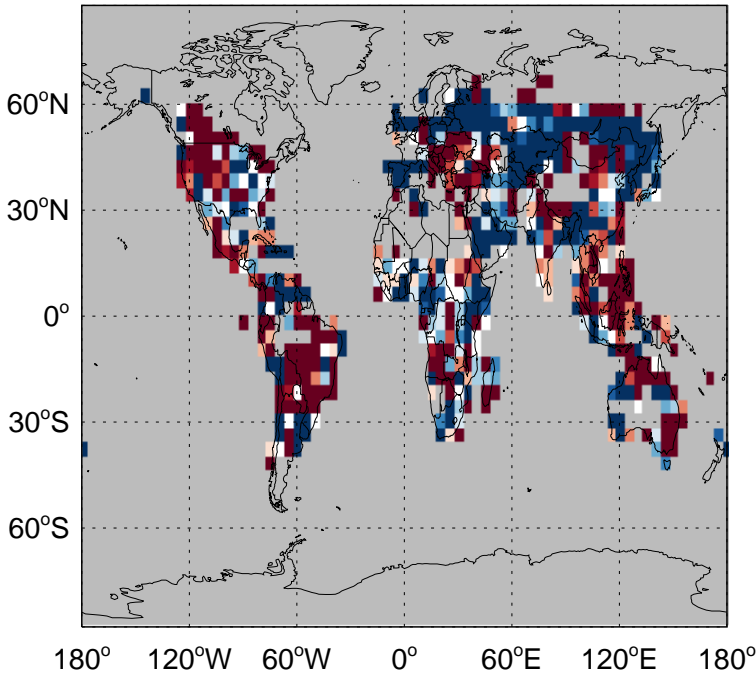
GC_12.0.0 / v11-02f-Run1

Ratio: CO column anth+biof emissions for Apr



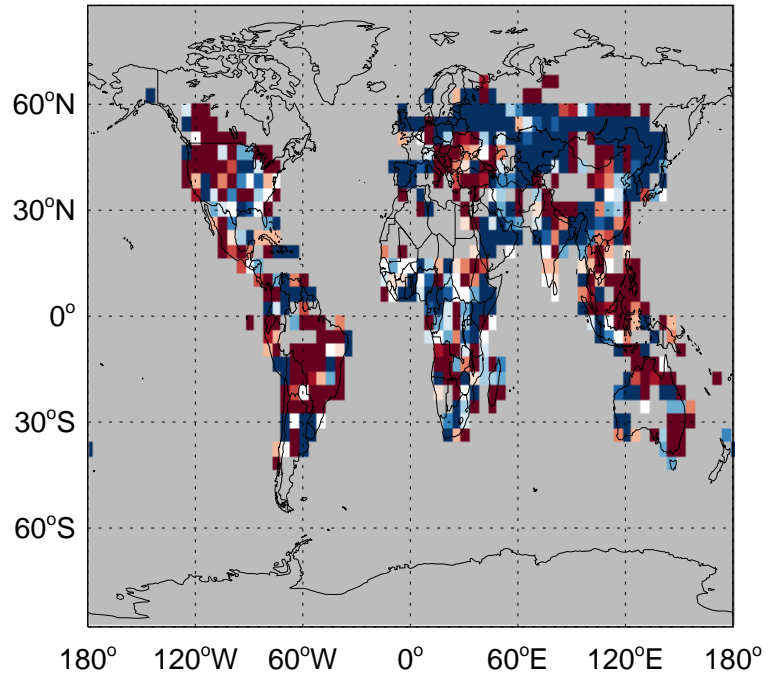
GC_12.0.0 / v11-02e-Run1

Ratio: CO biomass emissions for Apr



GC_12.0.0 / v11-02f-Run1

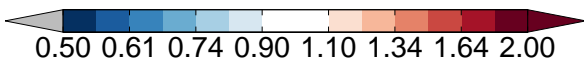
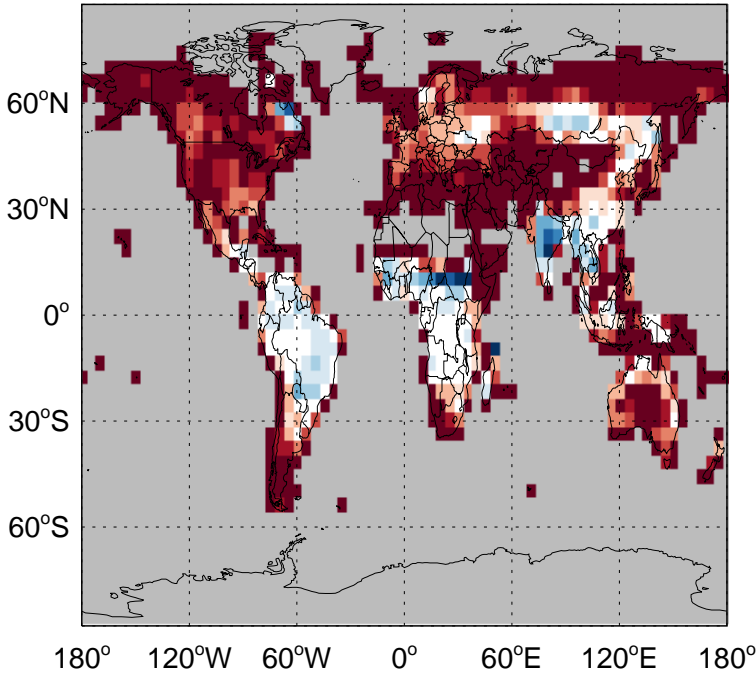
Ratio: CO biomass emissions for Apr



GEOS-Chem Emission Ratio Maps

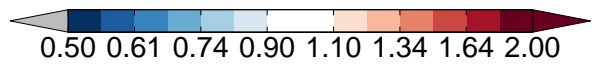
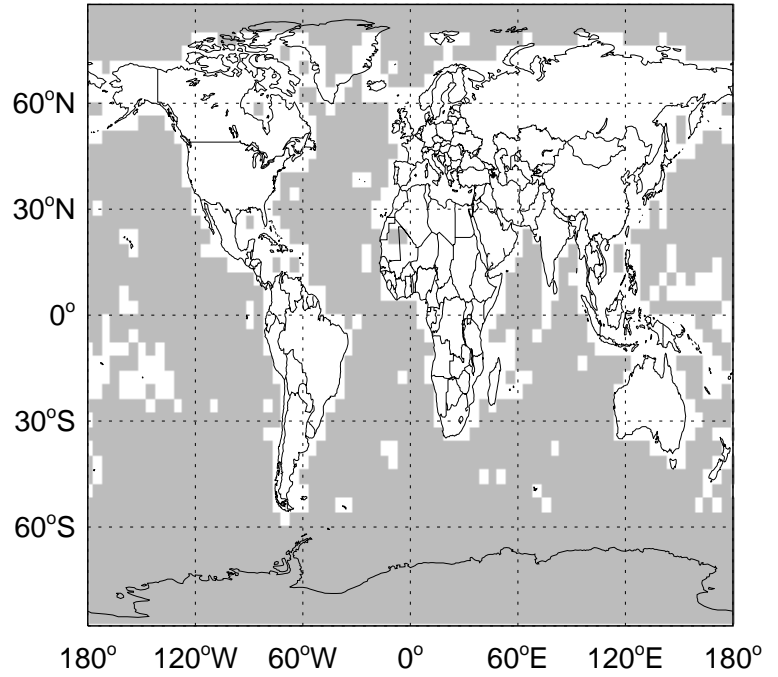
GC_12.0.0 / v11-02e-Run1

Ratio: CO from MONOT emissions for Apr



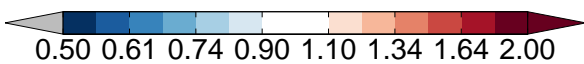
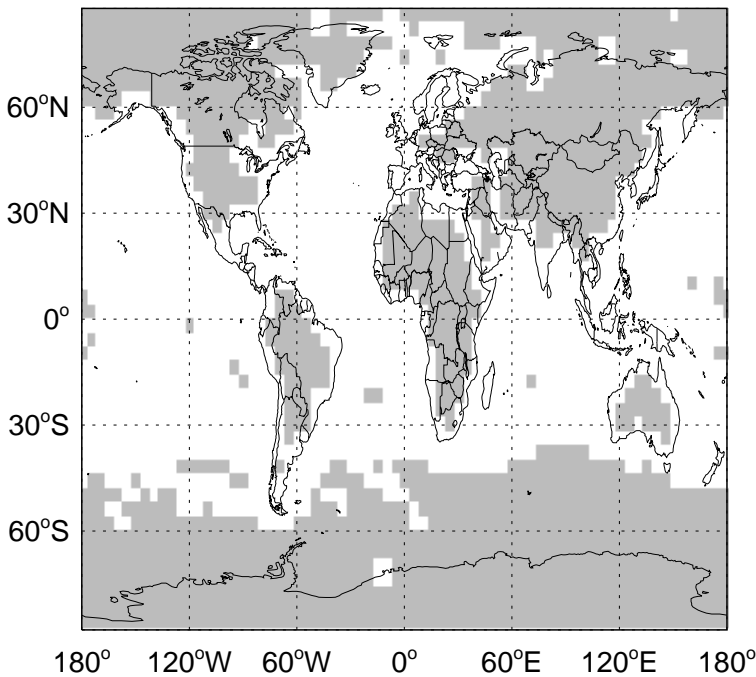
GC_12.0.0 / v11-02f-Run1

Ratio: CO from MONOT emissions for Apr



GC_12.0.0 / v11-02e-Run1

Ratio: CO ship emissions for Apr



GC_12.0.0 / v11-02f-Run1

Ratio: CO ship emissions for Apr

