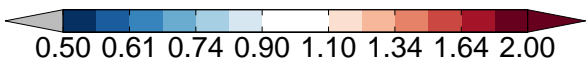
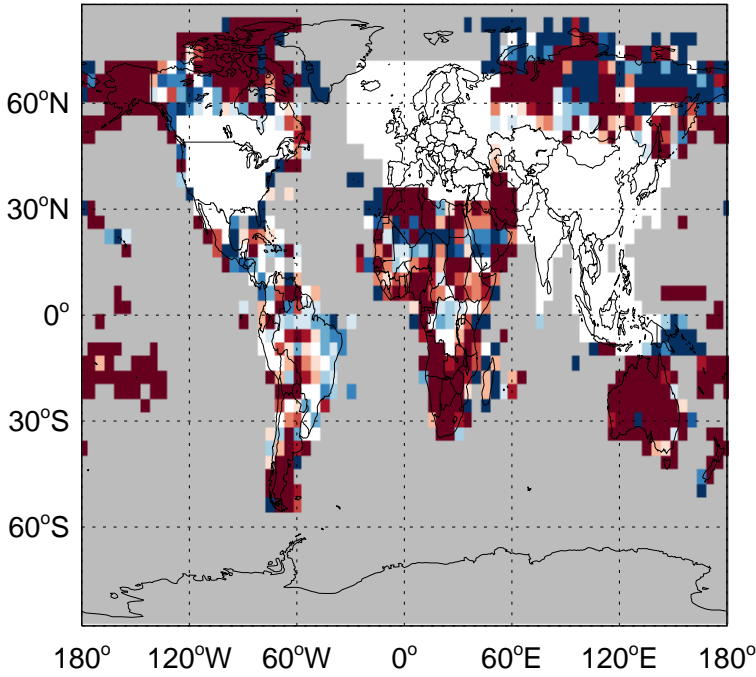


# GEOS-Chem Emission Ratio Maps

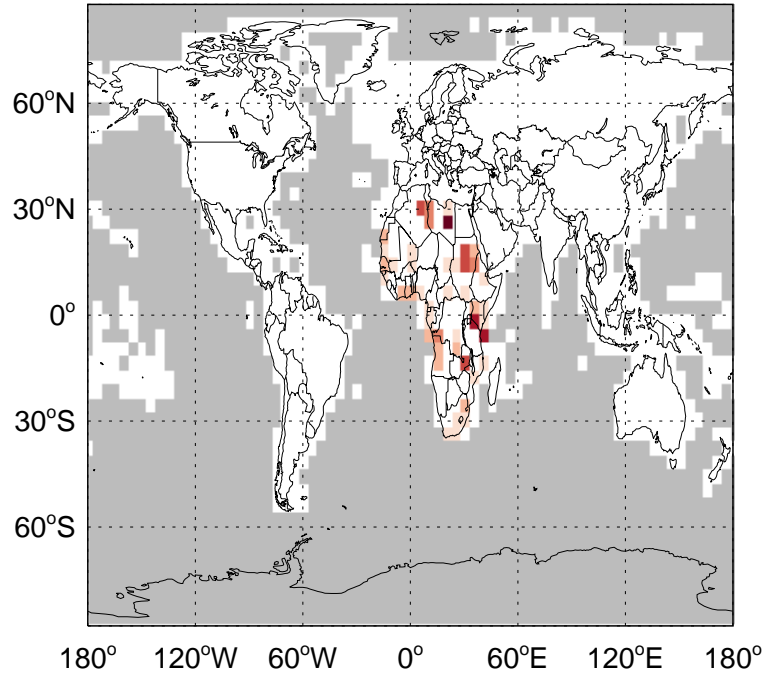
GC\_12.0.0 / v11-02e-Run1

Ratio: CO column anth+biof emissions for Jan



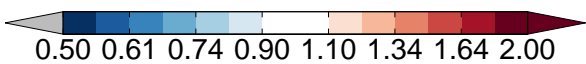
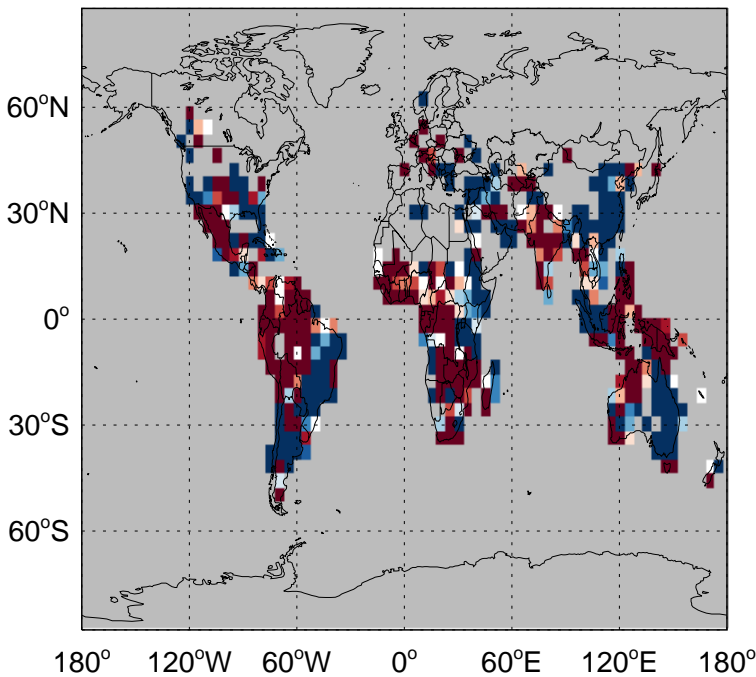
GC\_12.0.0 / v11-02f-Run1

Ratio: CO column anth+biof emissions for Jan



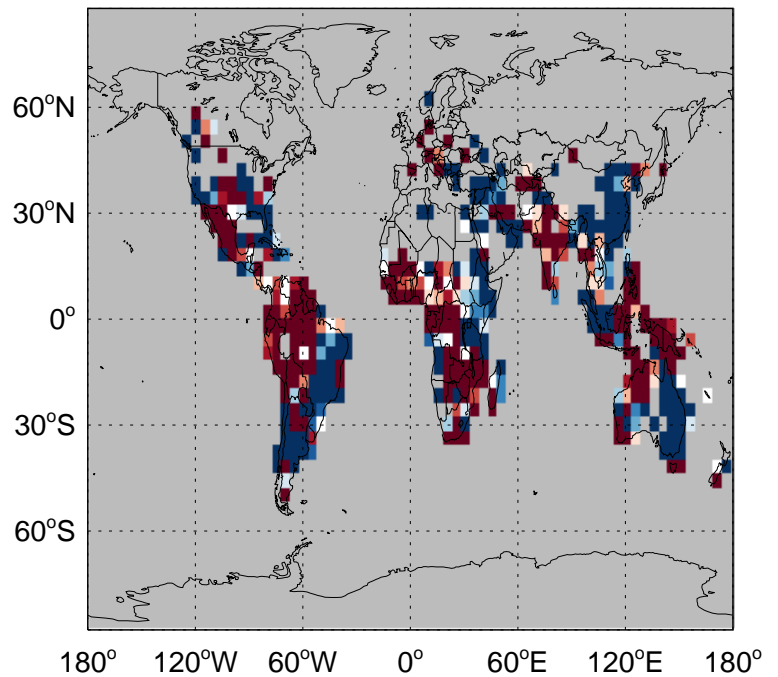
GC\_12.0.0 / v11-02e-Run1

Ratio: CO biomass emissions for Jan



GC\_12.0.0 / v11-02f-Run1


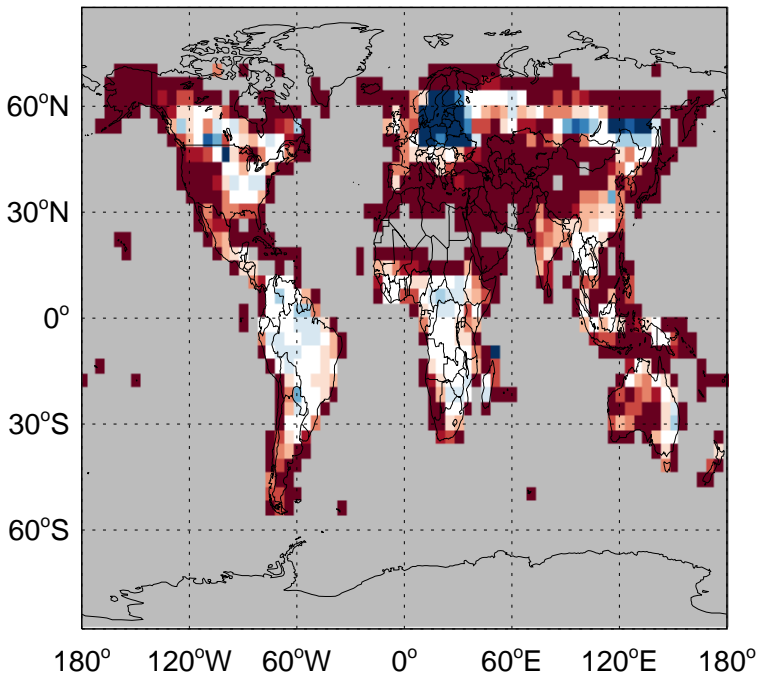
Ratio: CO biomass emissions for Jan



# GEOS-Chem Emission Ratio Maps

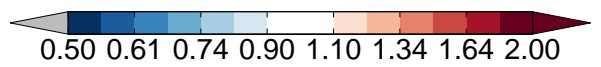
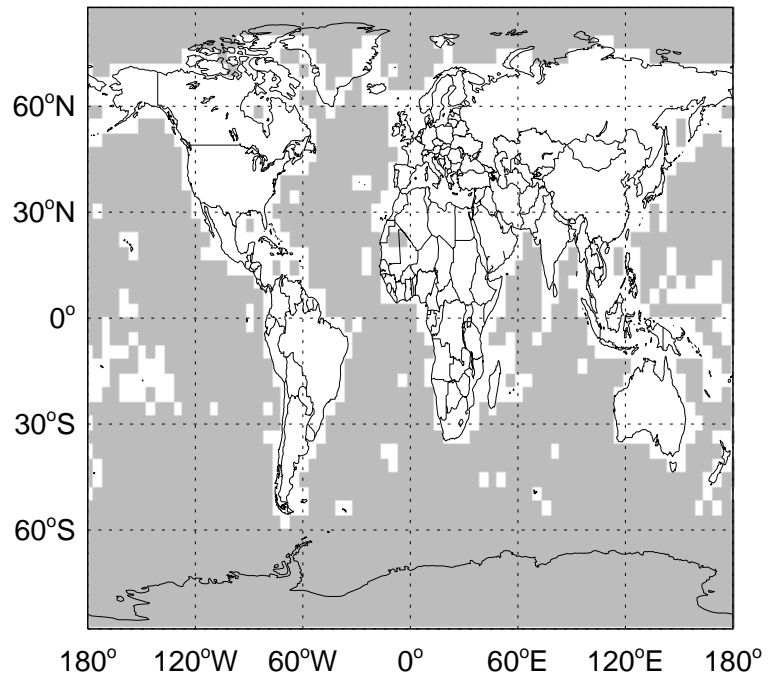
GC\_12.0.0 / v11-02e-Run1

Ratio: CO from MONOT emissions for Jan




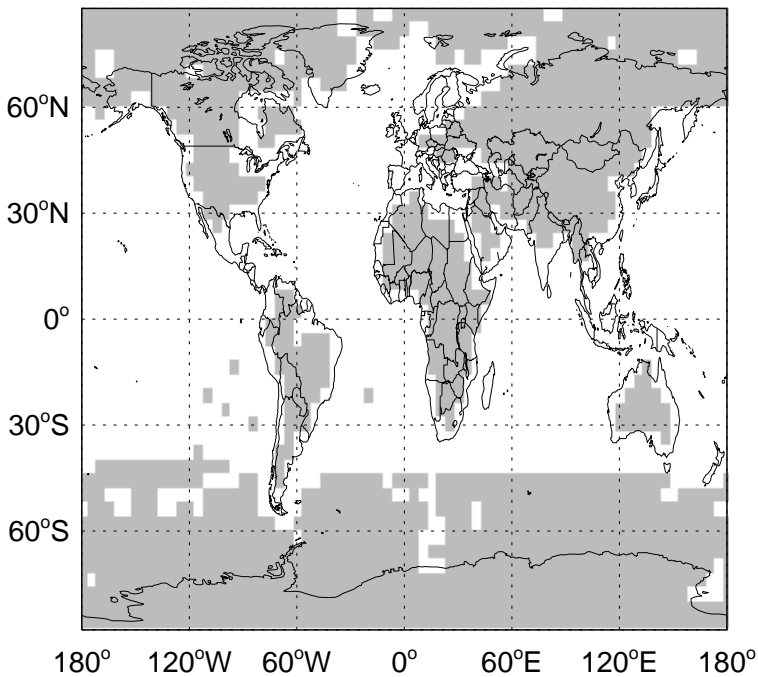
GC\_12.0.0 / v11-02f-Run1

Ratio: CO from MONOT emissions for Jan



GC\_12.0.0 / v11-02e-Run1

Ratio: CO ship emissions for Jan



GC\_12.0.0 / v11-02f-Run1

Ratio: CO ship emissions for Jan

