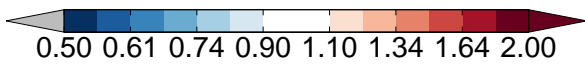
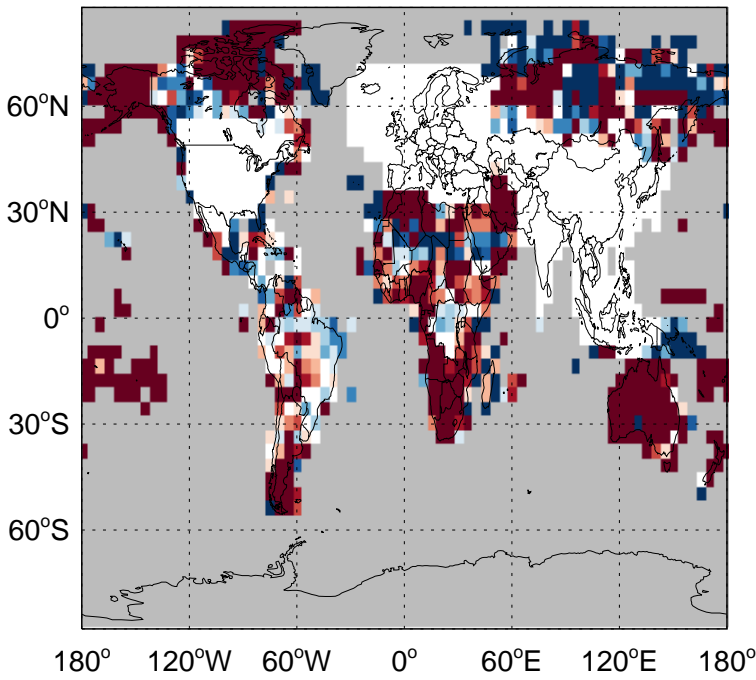


# GEOS-Chem Emission Ratio Maps

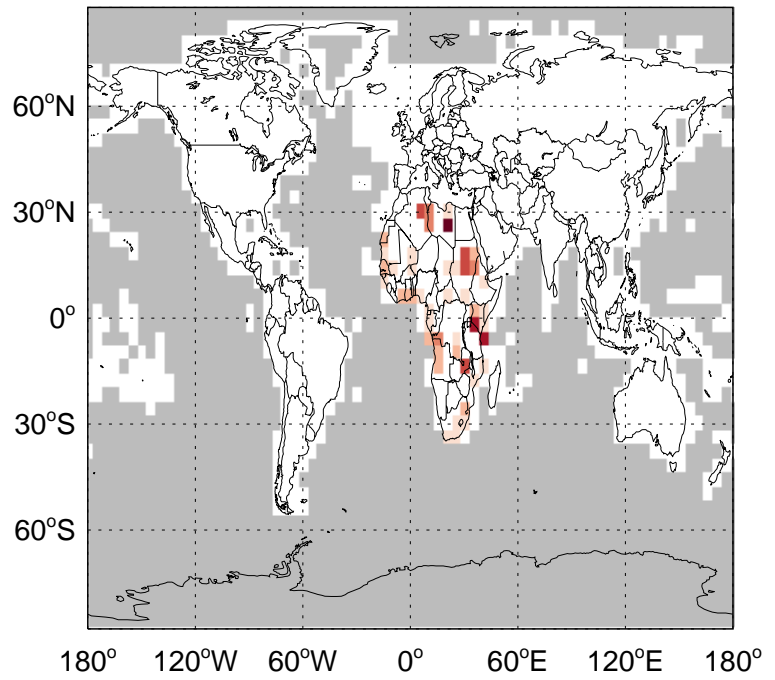
## GC\_12.0.0 / v11-02e-Run1

Ratio: CO column anth+biof emissions for Jul



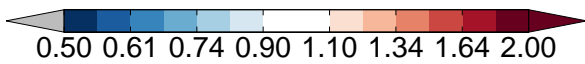
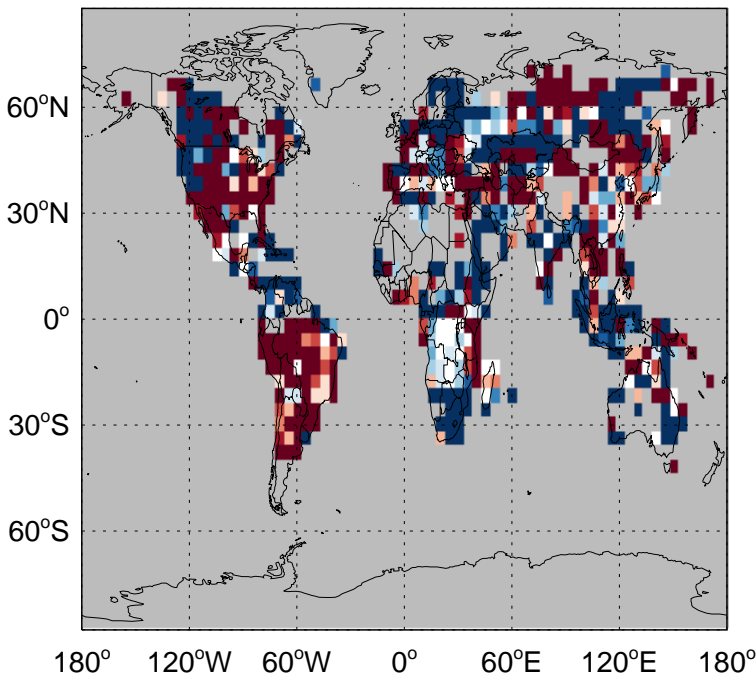
## GC\_12.0.0 / v11-02f-Run1

Ratio: CO column anth+biof emissions for Jul



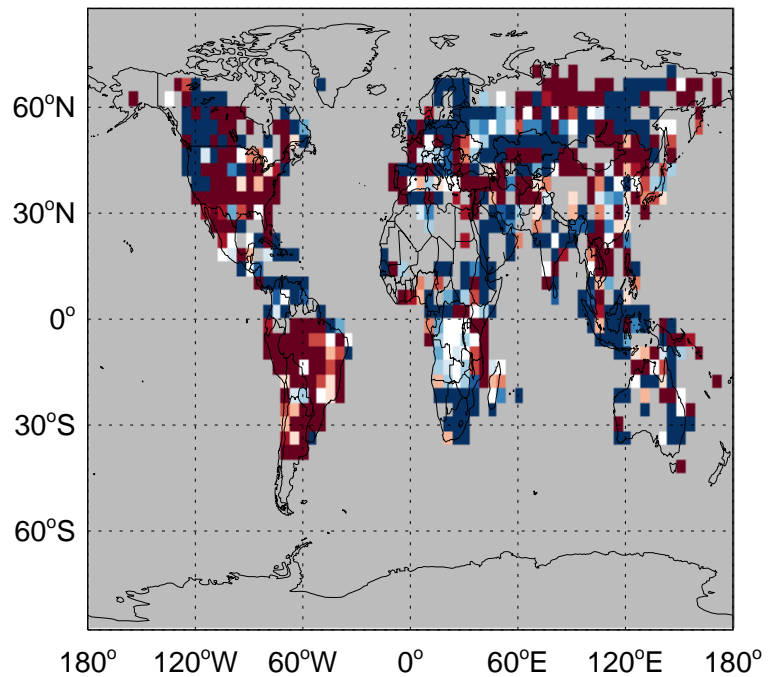
## GC\_12.0.0 / v11-02e-Run1

Ratio: CO biomass emissions for Jul



## GC\_12.0.0 / v11-02f-Run1

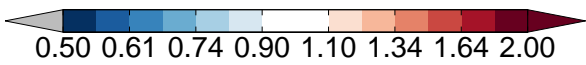
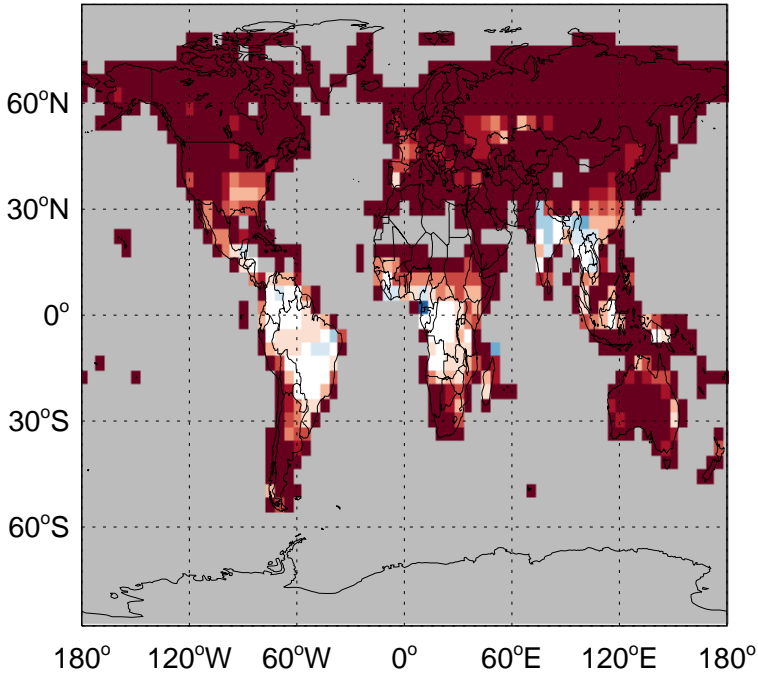
Ratio: CO biomass emissions for Jul



# GEOS-Chem Emission Ratio Maps

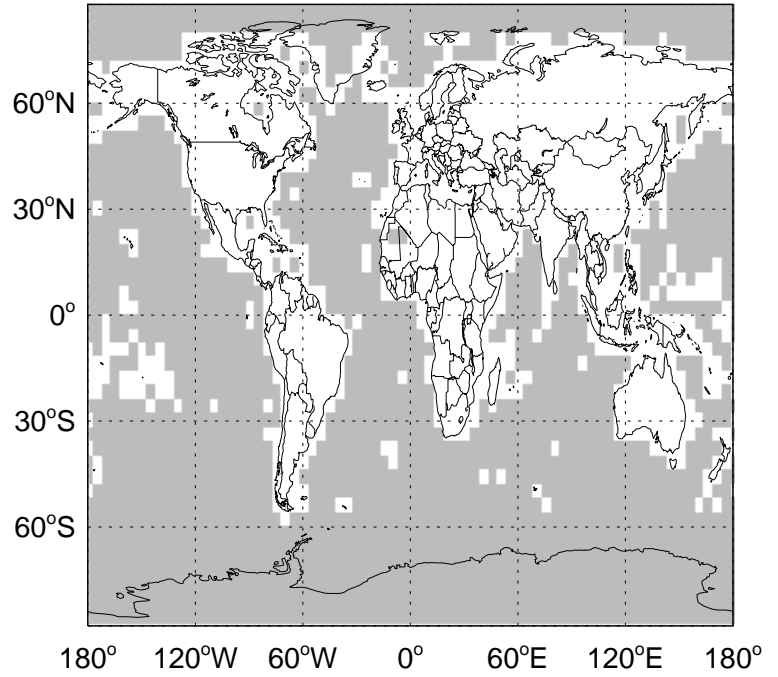
GC\_12.0.0 / v11-02e-Run1

Ratio: CO from MONOT emissions for Jul



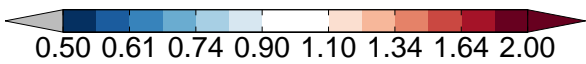
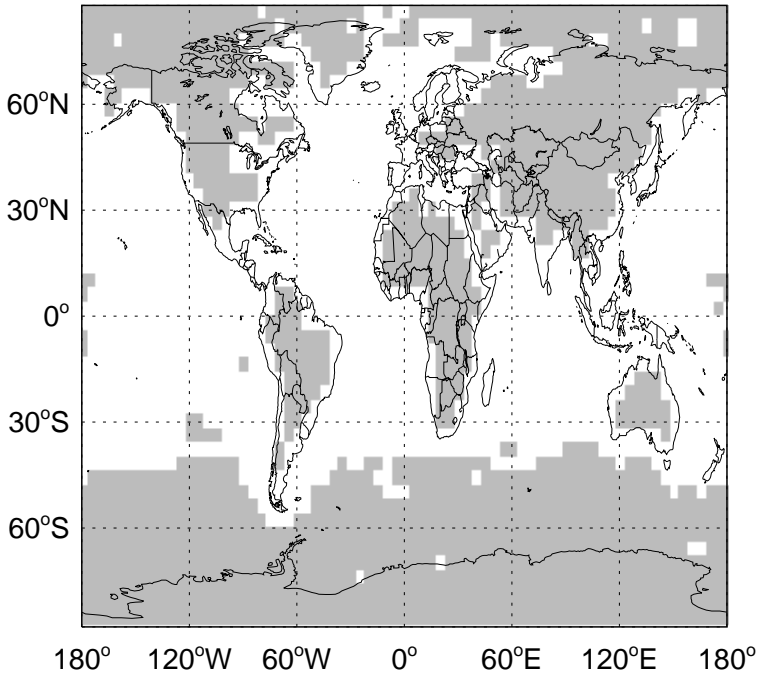
GC\_12.0.0 / v11-02f-Run1

Ratio: CO from MONOT emissions for Jul



GC\_12.0.0 / v11-02e-Run1

Ratio: CO ship emissions for Jul



GC\_12.0.0 / v11-02f-Run1

Ratio: CO ship emissions for Jul

