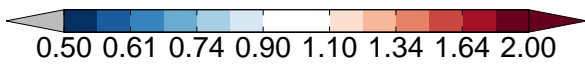
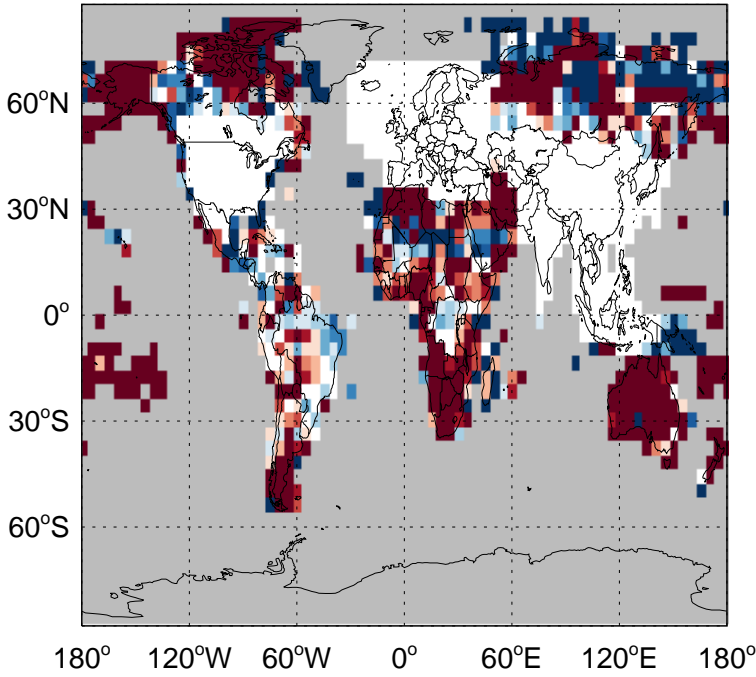


# GEOS-Chem Emission Ratio Maps

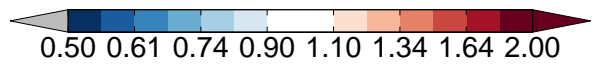
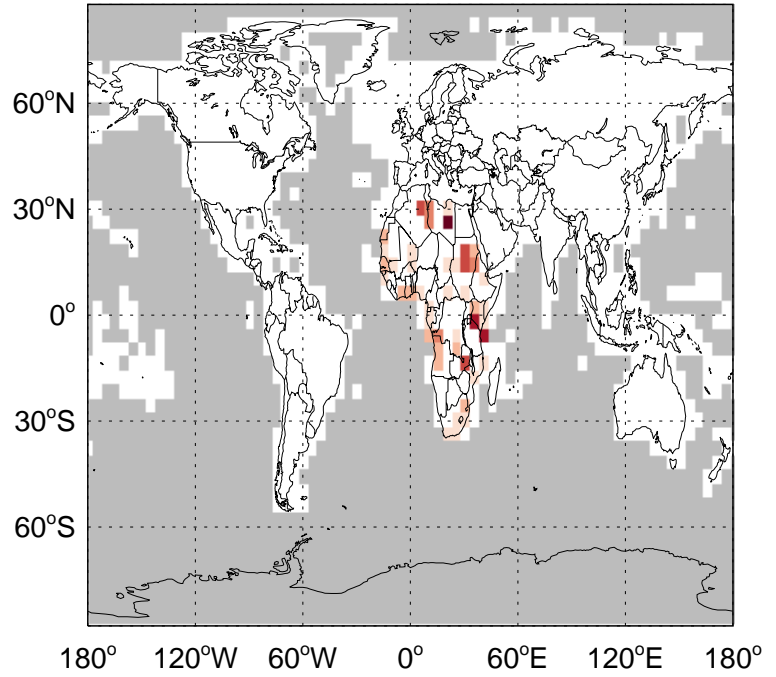
## GC\_12.0.0 / v11-02e-Run1

Ratio: CO column anth+biof emissions for Oct




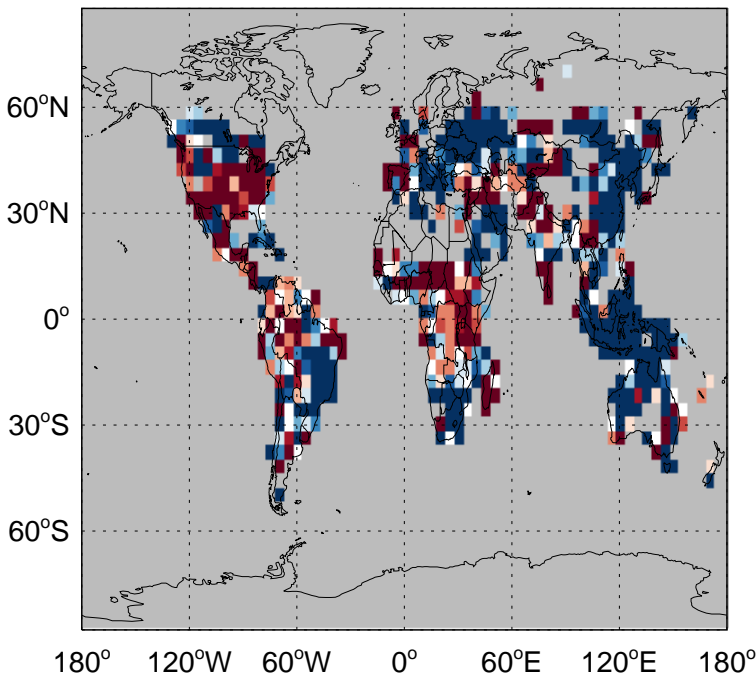
## GC\_12.0.0 / v11-02f-Run1

Ratio: CO column anth+biof emissions for Oct



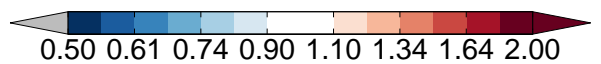
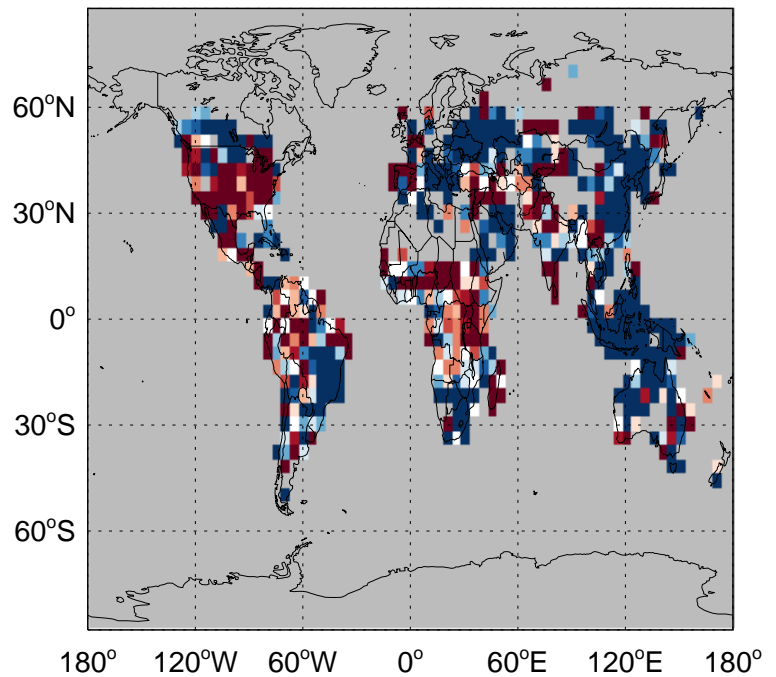
## GC\_12.0.0 / v11-02e-Run1

Ratio: CO biomass emissions for Oct



## GC\_12.0.0 / v11-02f-Run1

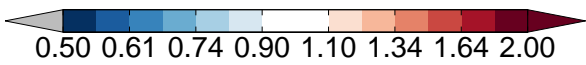
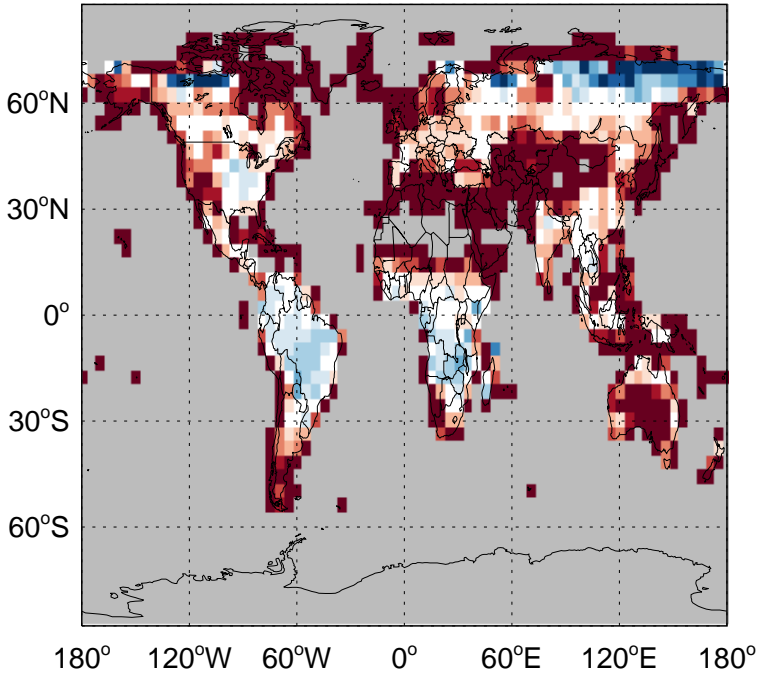
Ratio: CO biomass emissions for Oct



# GEOS-Chem Emission Ratio Maps

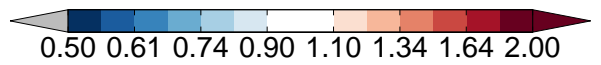
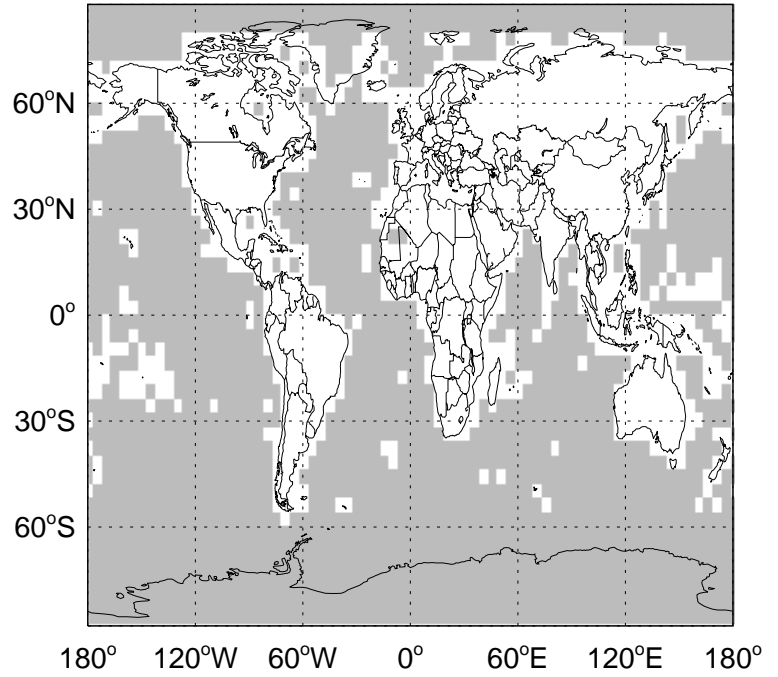
GC\_12.0.0 / v11-02e-Run1

Ratio: CO from MONOT emissions for Oct



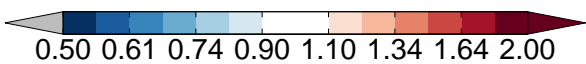
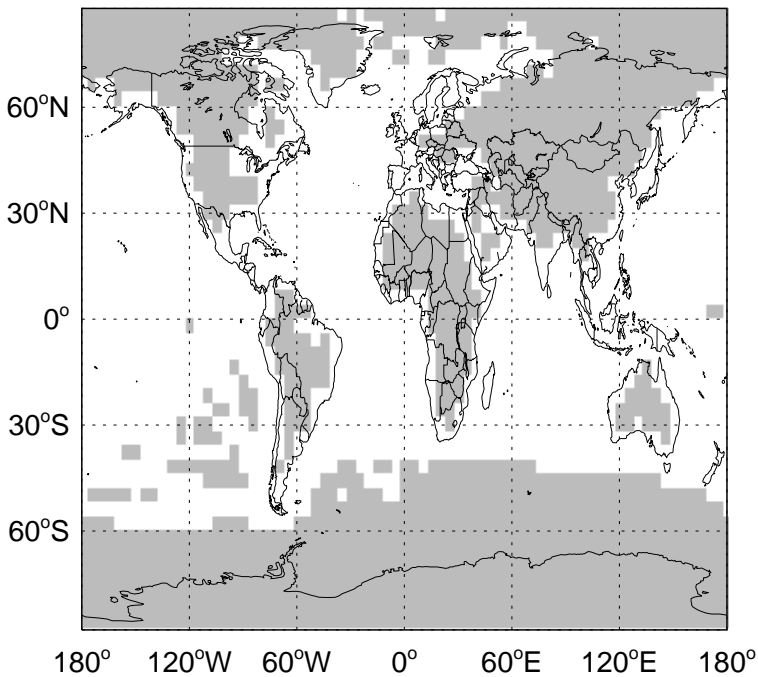
GC\_12.0.0 / v11-02f-Run1

Ratio: CO from MONOT emissions for Oct



GC\_12.0.0 / v11-02e-Run1

Ratio: CO ship emissions for Oct



GC\_12.0.0 / v11-02f-Run1

Ratio: CO ship emissions for Oct

