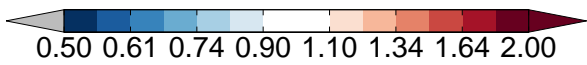
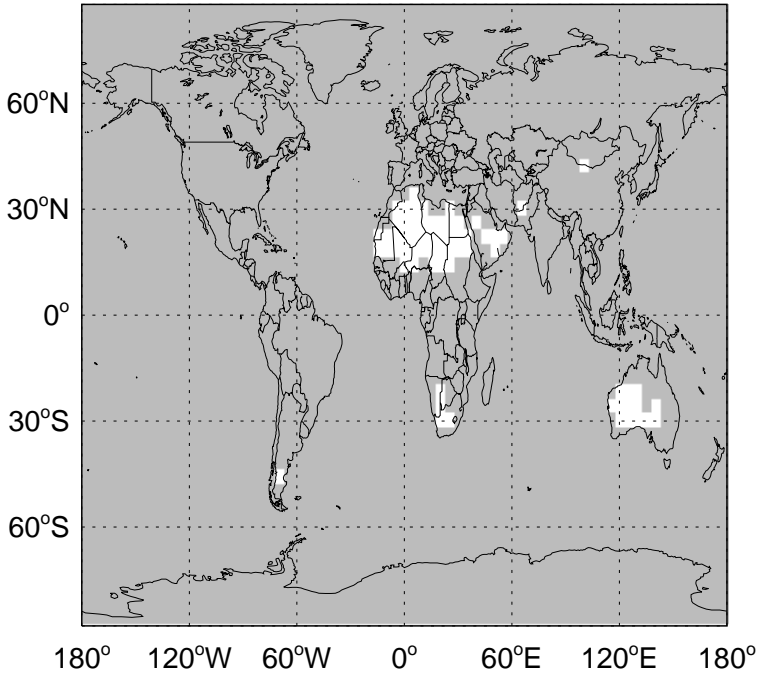


GEOS-Chem Emission Ratio Maps

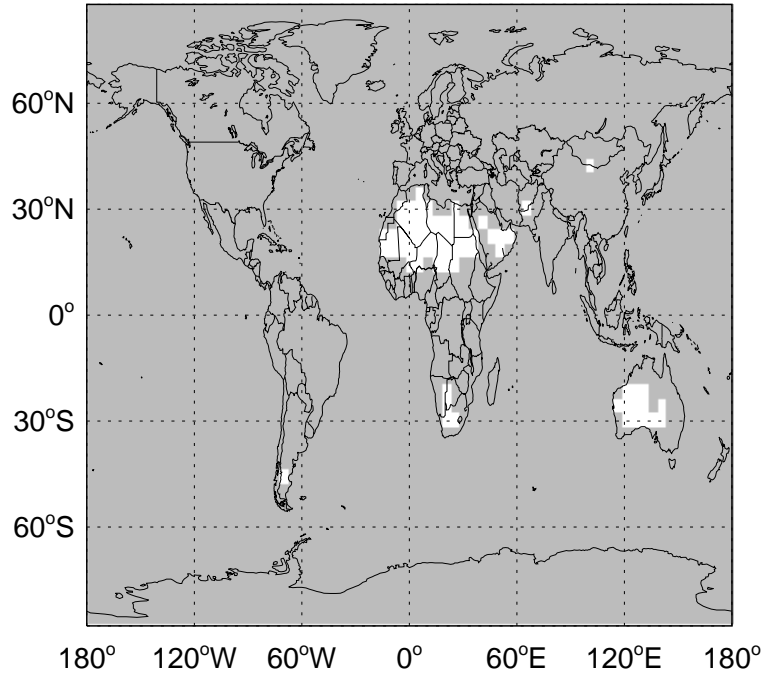
GC_12.0.0 / v11-02e-Run1

Ratio: DST1 emissions for Jan



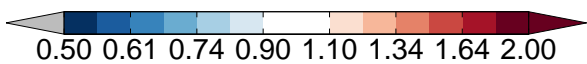
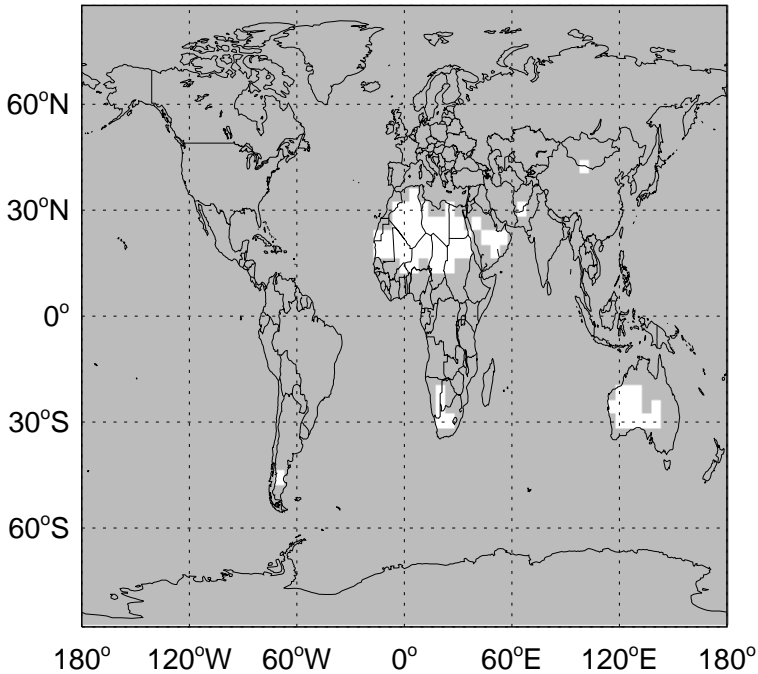
GC_12.0.0 / v11-02f-Run1

Ratio: DST1 emissions for Jan



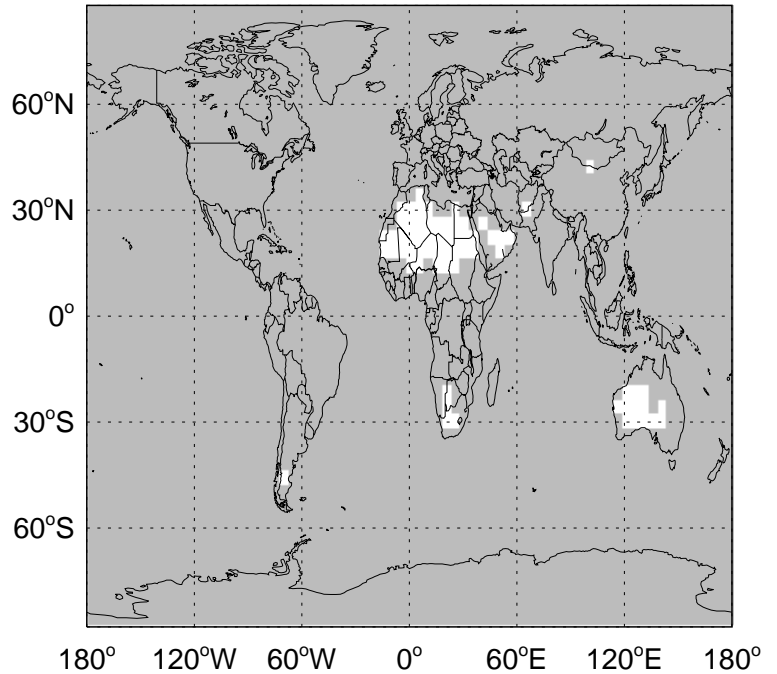
GC_12.0.0 / v11-02e-Run1

Ratio: DST2 emissions for Jan



GC_12.0.0 / v11-02f-Run1

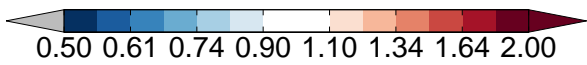
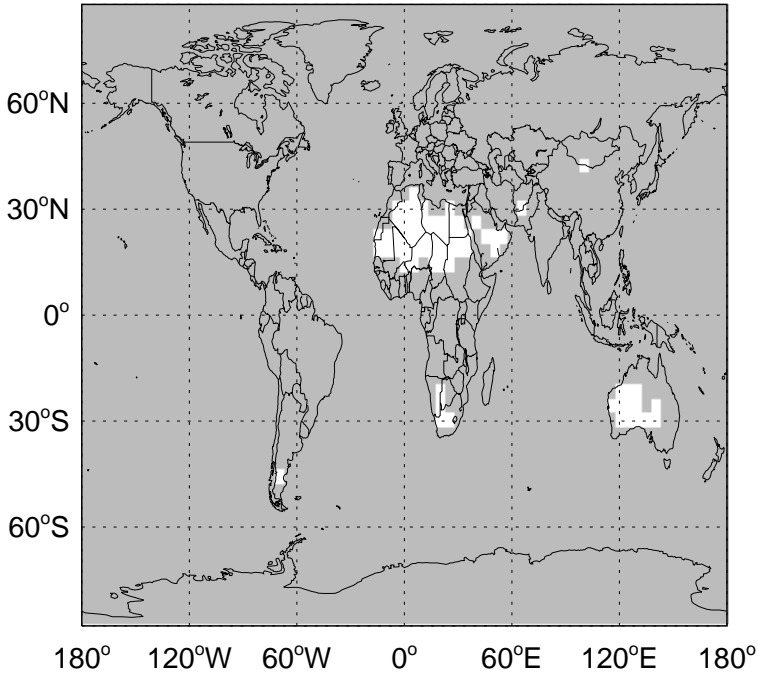
Ratio: DST2 emissions for Jan



GEOS-Chem Emission Ratio Maps

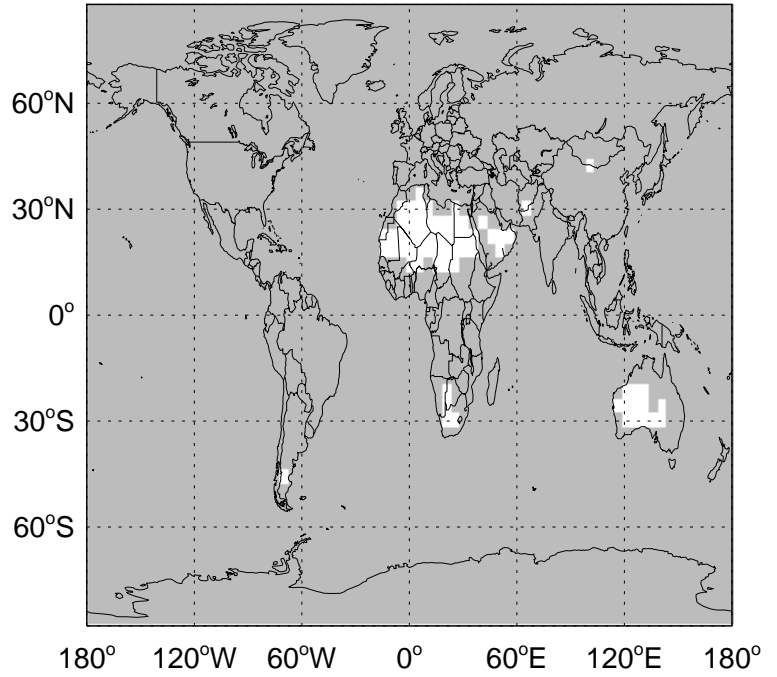
GC_12.0.0 / v11-02e-Run1

Ratio: DST3 emissions for Jan



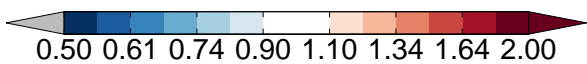
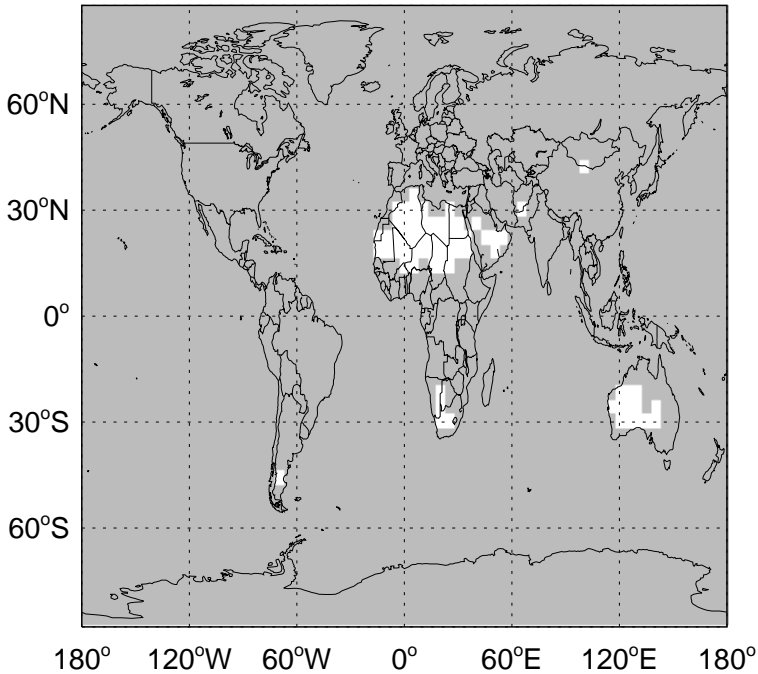
GC_12.0.0 / v11-02f-Run1

Ratio: DST3 emissions for Jan



GC_12.0.0 / v11-02e-Run1

Ratio: DST4 emissions for Jan



GC_12.0.0 / v11-02f-Run1

Ratio: DST4 emissions for Jan

