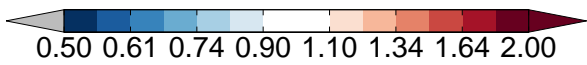
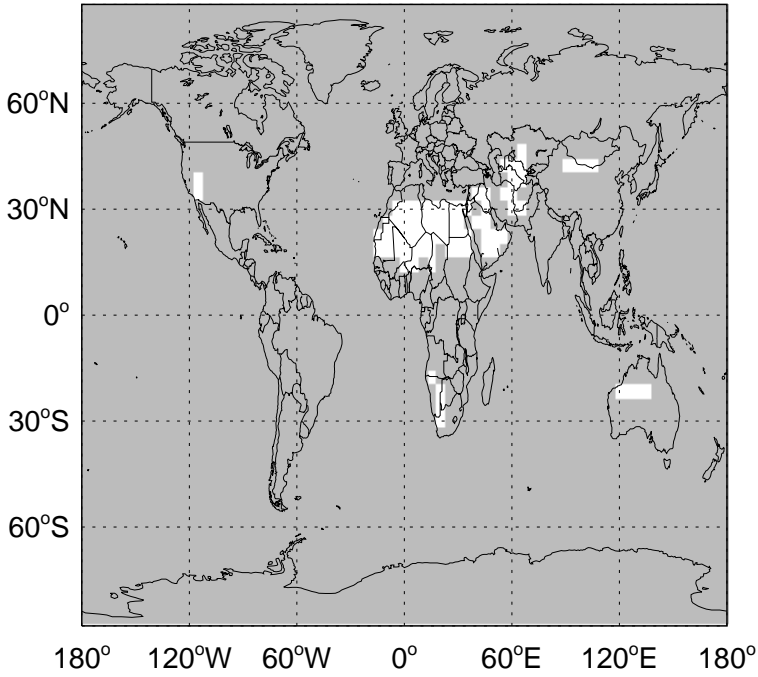


# GEOS-Chem Emission Ratio Maps

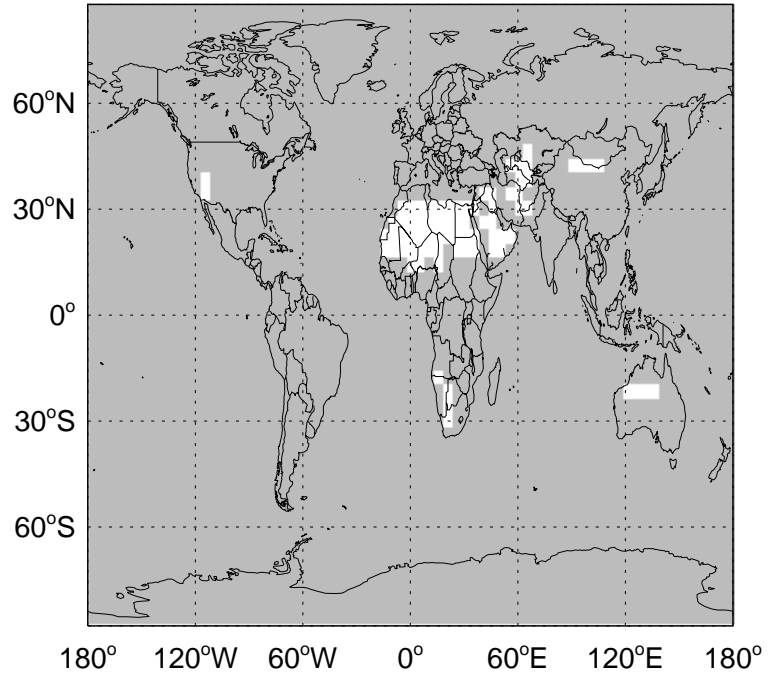
GC\_12.0.0 / v11-02e-Run1

Ratio: DST1 emissions for Jul



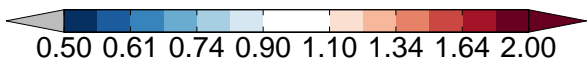
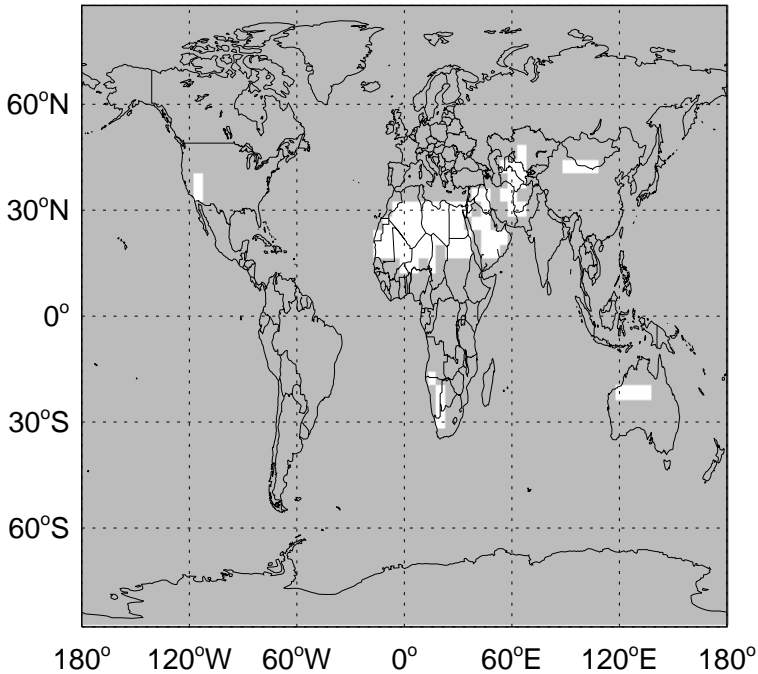
GC\_12.0.0 / v11-02f-Run1

Ratio: DST1 emissions for Jul



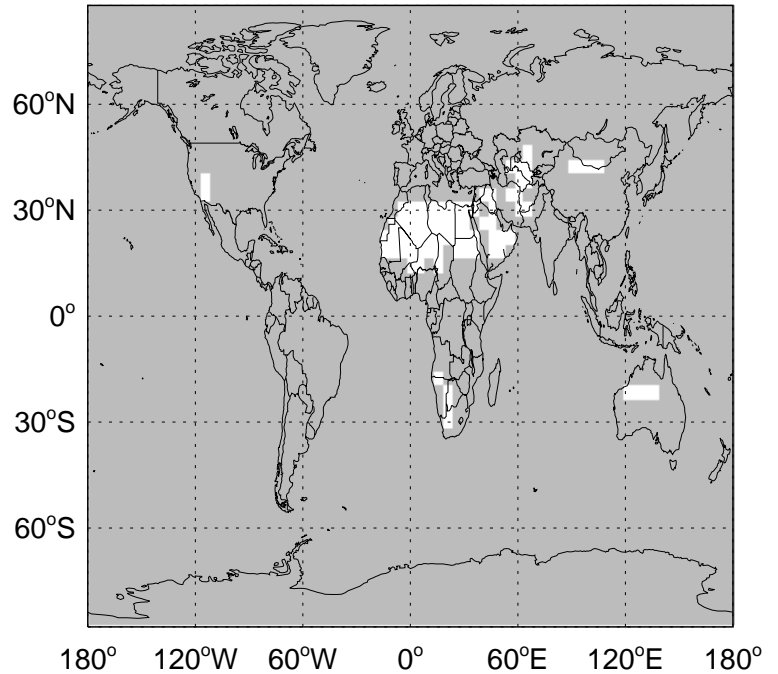
GC\_12.0.0 / v11-02e-Run1

Ratio: DST2 emissions for Jul



GC\_12.0.0 / v11-02f-Run1


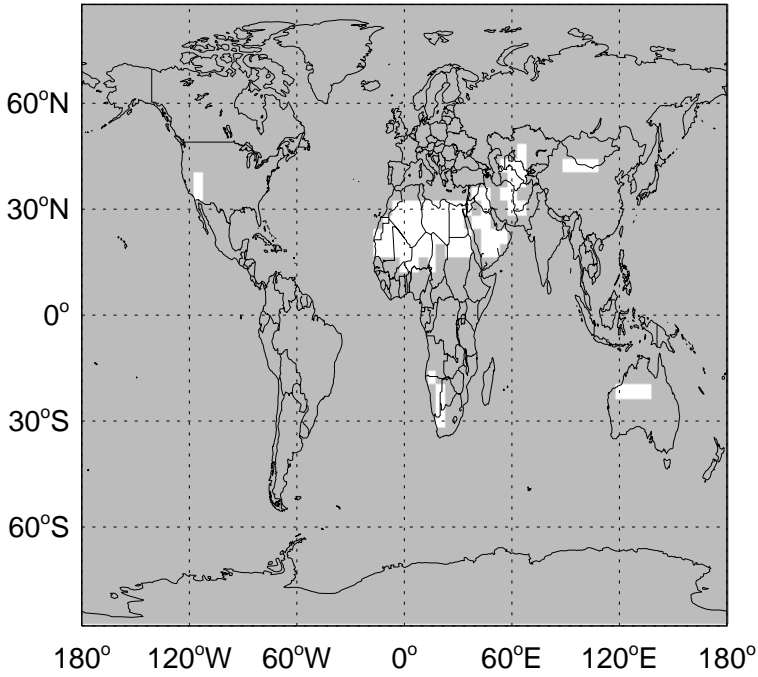
Ratio: DST2 emissions for Jul



# GEOS-Chem Emission Ratio Maps

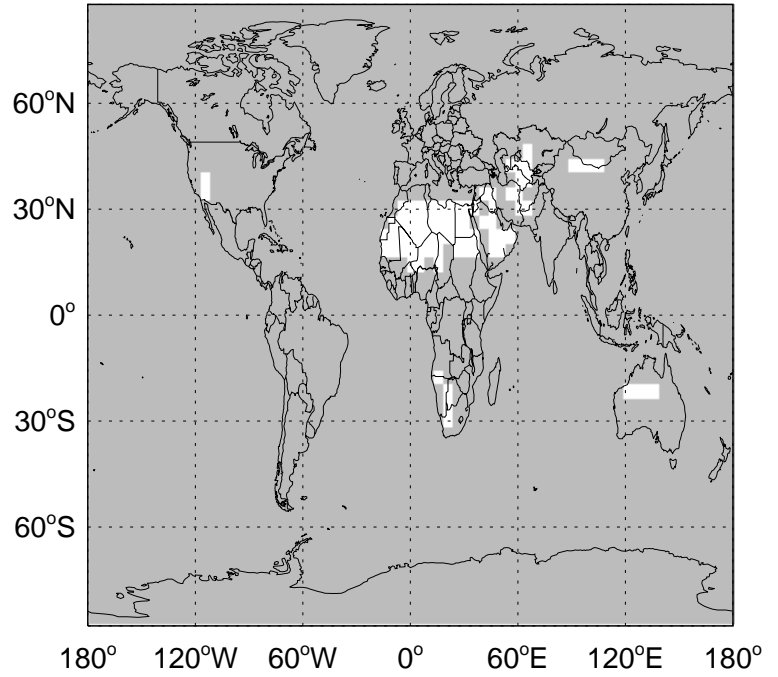
GC\_12.0.0 / v11-02e-Run1

Ratio: DST3 emissions for Jul



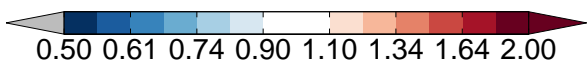
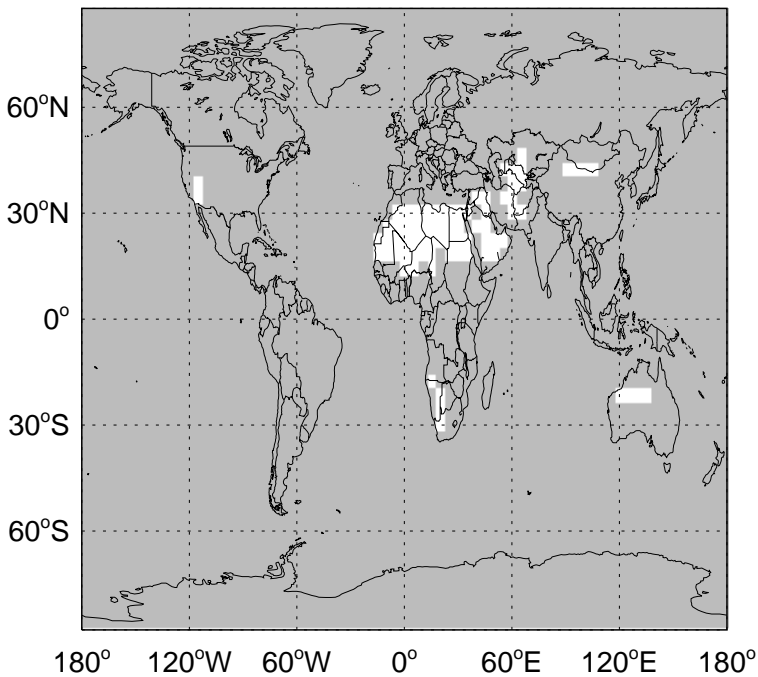
GC\_12.0.0 / v11-02f-Run1

Ratio: DST3 emissions for Jul



GC\_12.0.0 / v11-02e-Run1

Ratio: DST4 emissions for Jul



GC\_12.0.0 / v11-02f-Run1

Ratio: DST4 emissions for Jul

