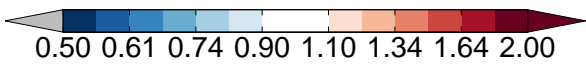
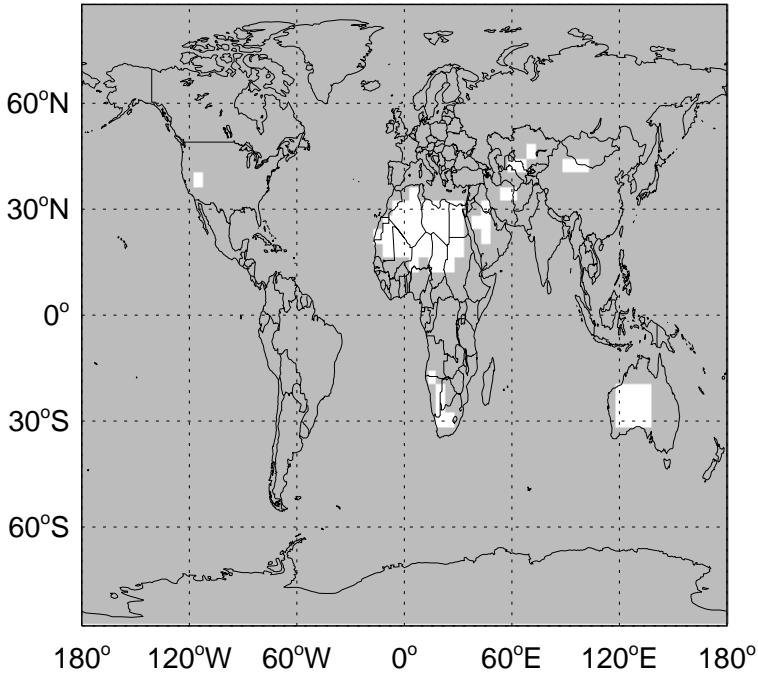


GEOS-Chem Emission Ratio Maps

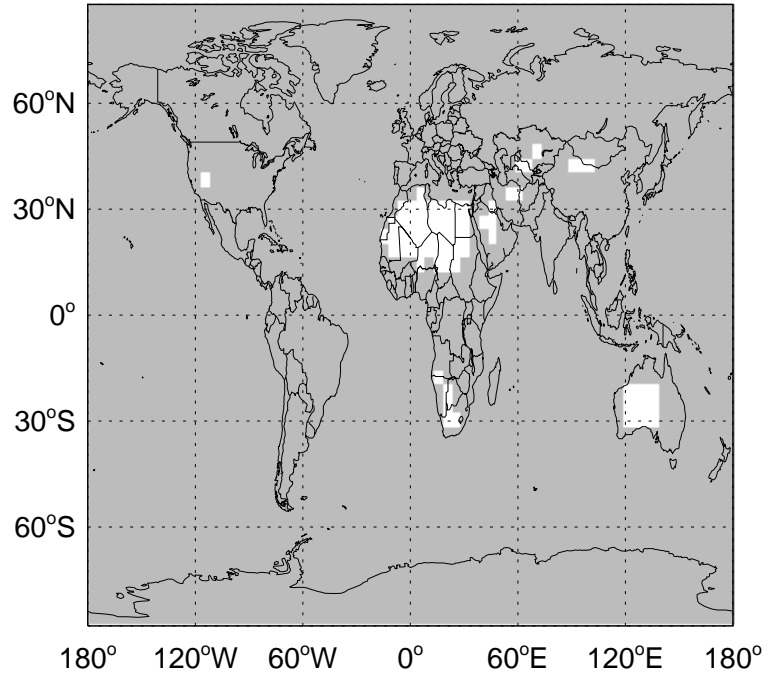
GC_12.0.0 / v11-02e-Run1

Ratio: DST1 emissions for Oct



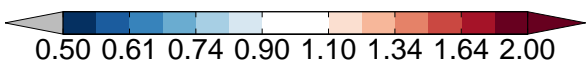
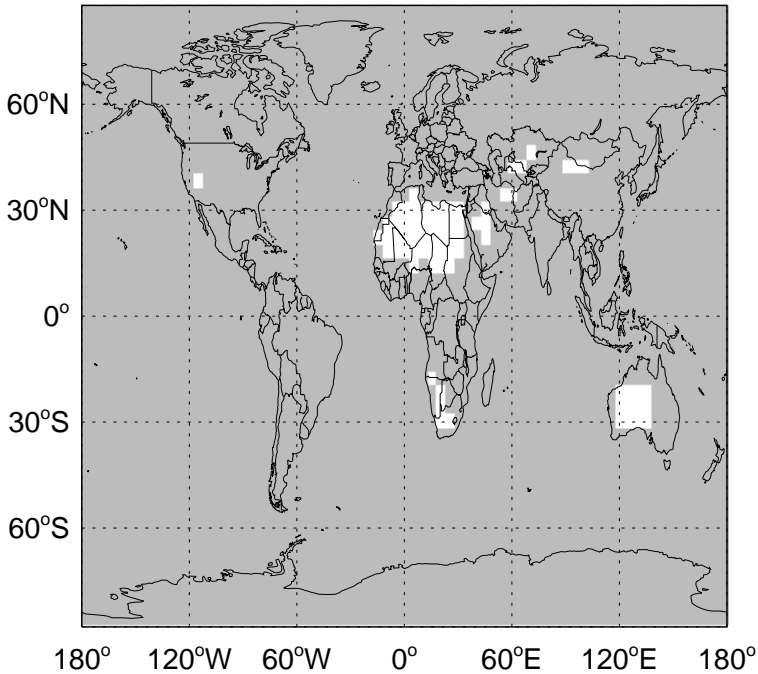
GC_12.0.0 / v11-02f-Run1

Ratio: DST1 emissions for Oct



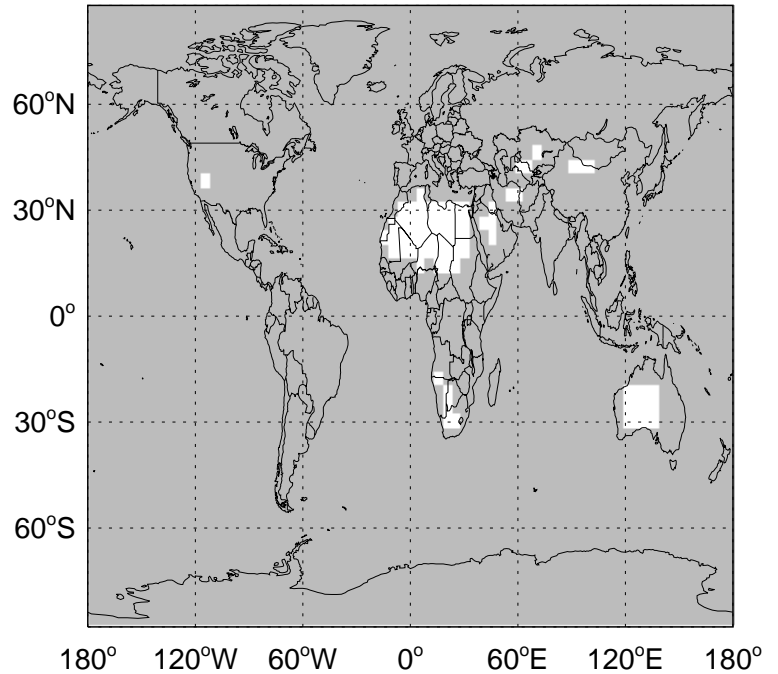
GC_12.0.0 / v11-02e-Run1

Ratio: DST2 emissions for Oct



GC_12.0.0 / v11-02f-Run1

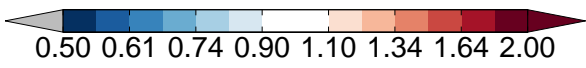
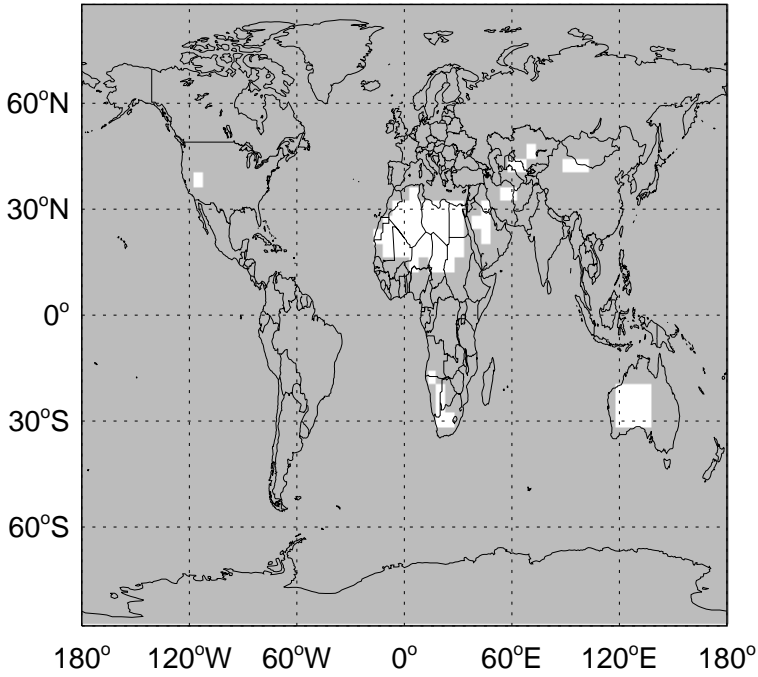
Ratio: DST2 emissions for Oct



GEOS-Chem Emission Ratio Maps

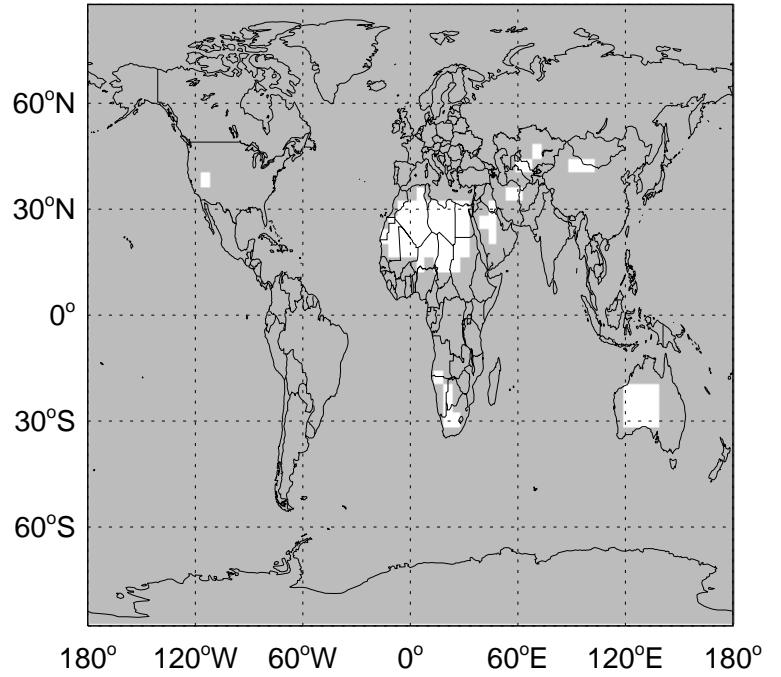
GC_12.0.0 / v11-02e-Run1

Ratio: DST3 emissions for Oct



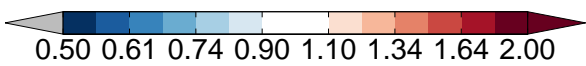
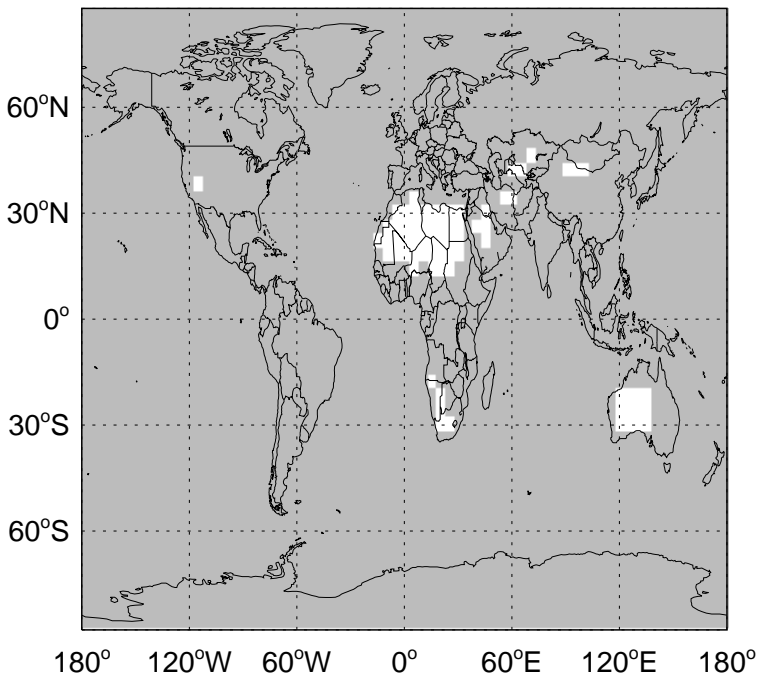
GC_12.0.0 / v11-02f-Run1

Ratio: DST3 emissions for Oct



GC_12.0.0 / v11-02e-Run1

Ratio: DST4 emissions for Oct



GC_12.0.0 / v11-02f-Run1

Ratio: DST4 emissions for Oct

