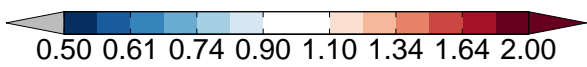
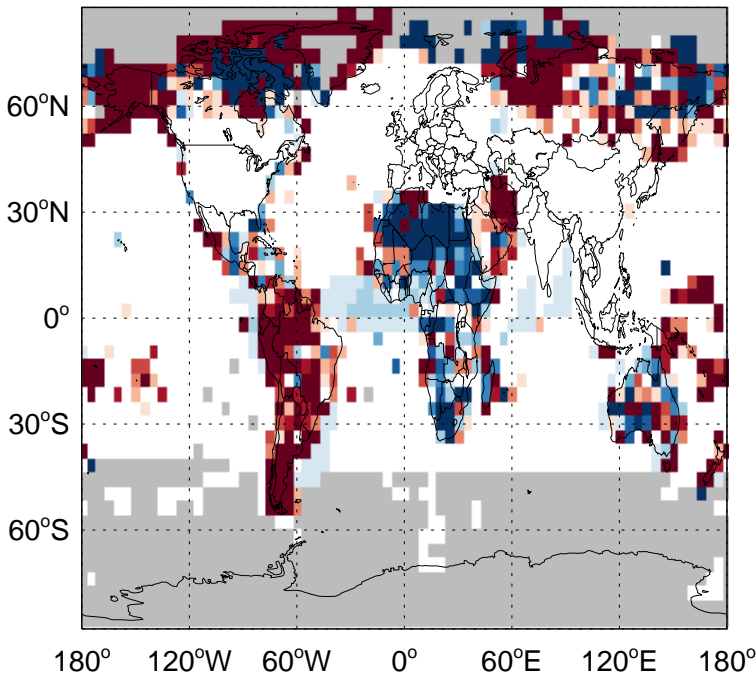


GEOS-Chem Emission Ratio Maps

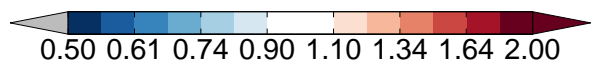
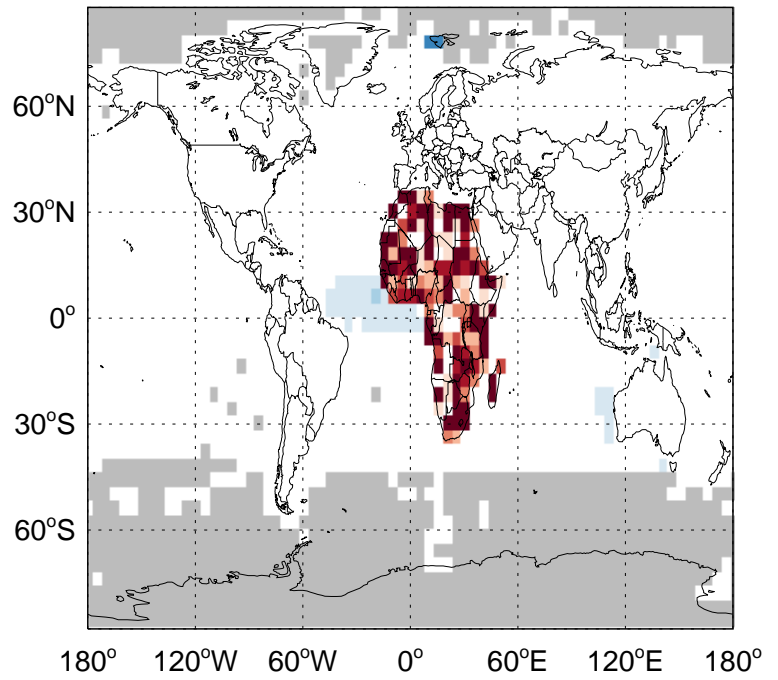
GC_12.0.0 / v11-02e-Run1

Ratio: NO column anth+biof emissions for Jan



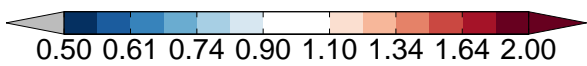
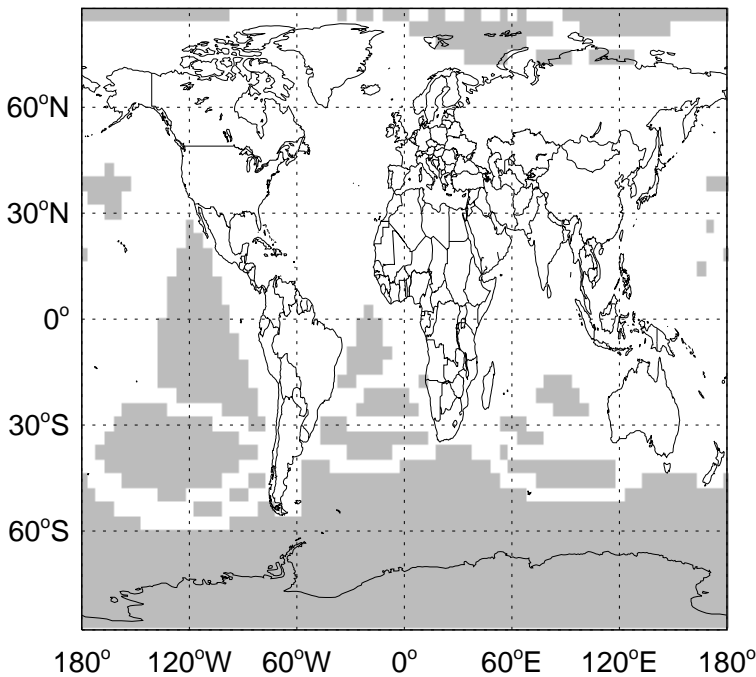
GC_12.0.0 / v11-02f-Run1

Ratio: NO column anth+biof emissions for Jan



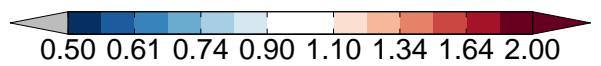
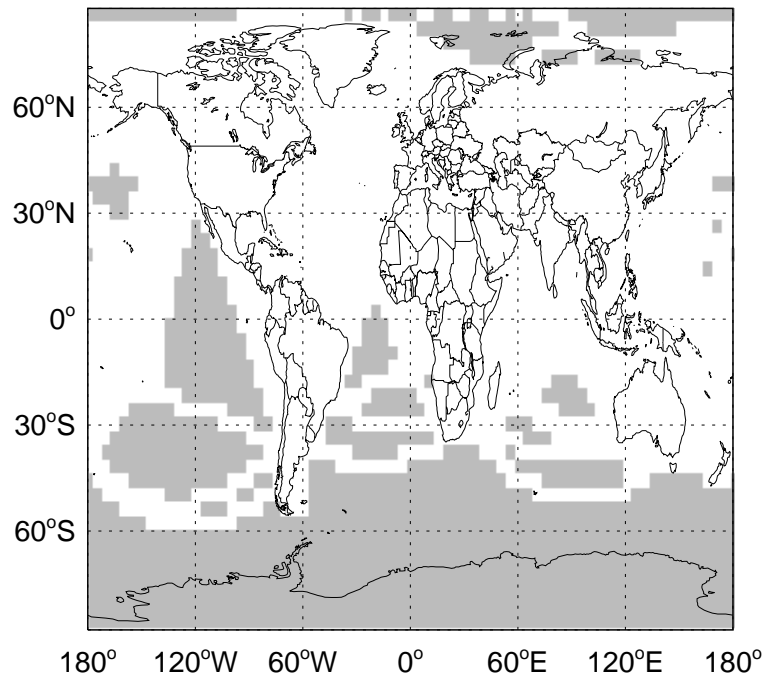
GC_12.0.0 / v11-02e-Run1

Ratio: NO column aircraft emissions for Jan



GC_12.0.0 / v11-02f-Run1

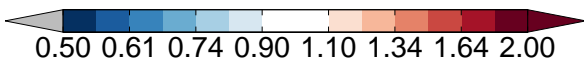
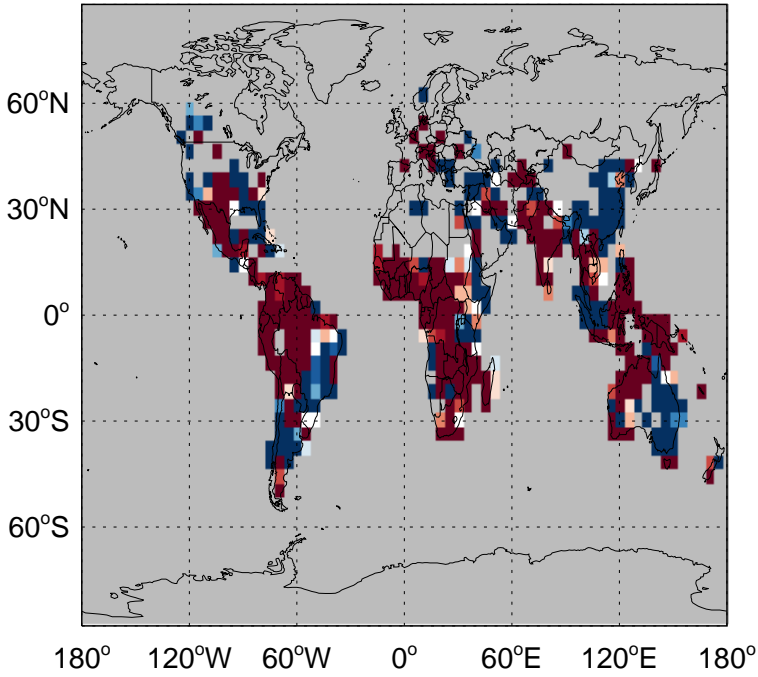
Ratio: NO column aircraft emissions for Jan



GEOS-Chem Emission Ratio Maps

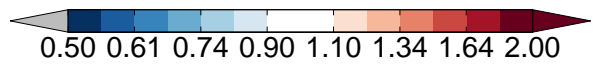
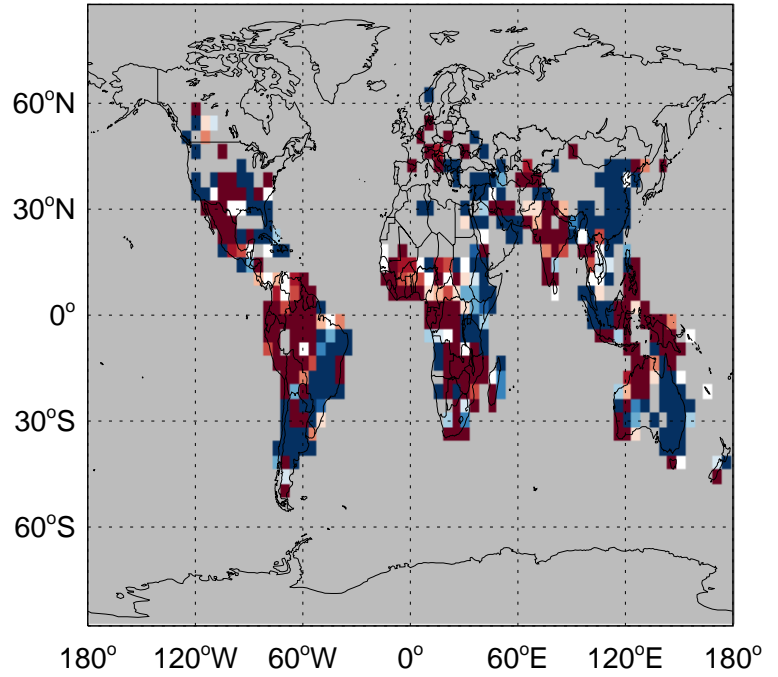
GC_12.0.0 / v11-02e-Run1

Ratio: NO biomass emissions for Jan



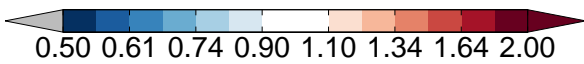
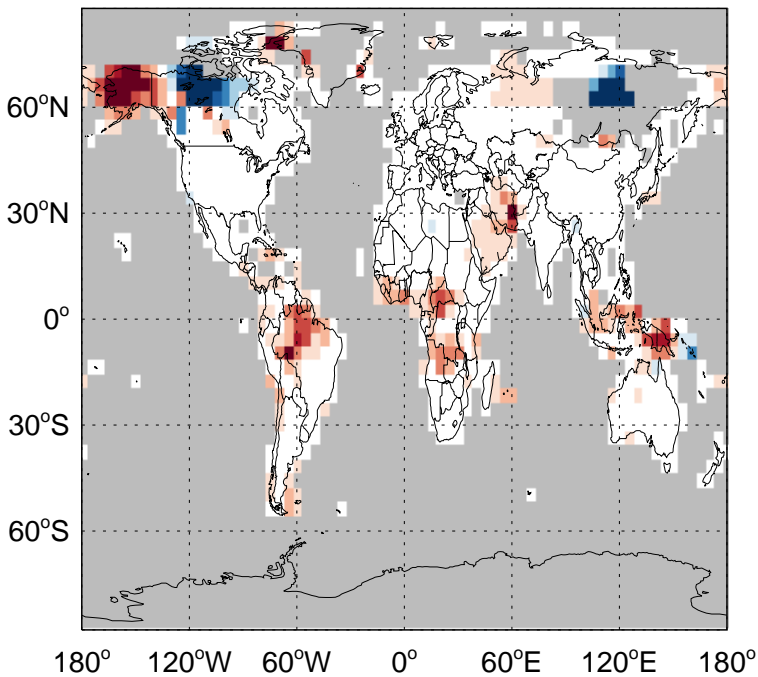
GC_12.0.0 / v11-02f-Run1

Ratio: NO biomass emissions for Jan



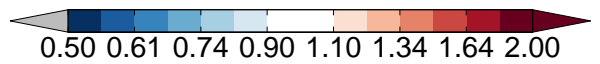
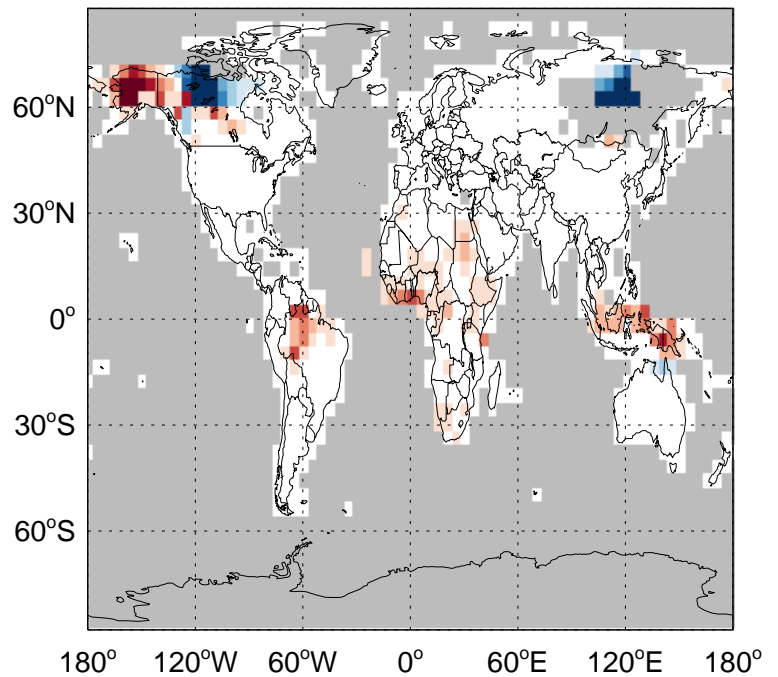
GC_12.0.0 / v11-02e-Run1

Ratio: NO fertilizer emissions for Jan



GC_12.0.0 / v11-02f-Run1

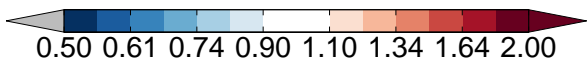
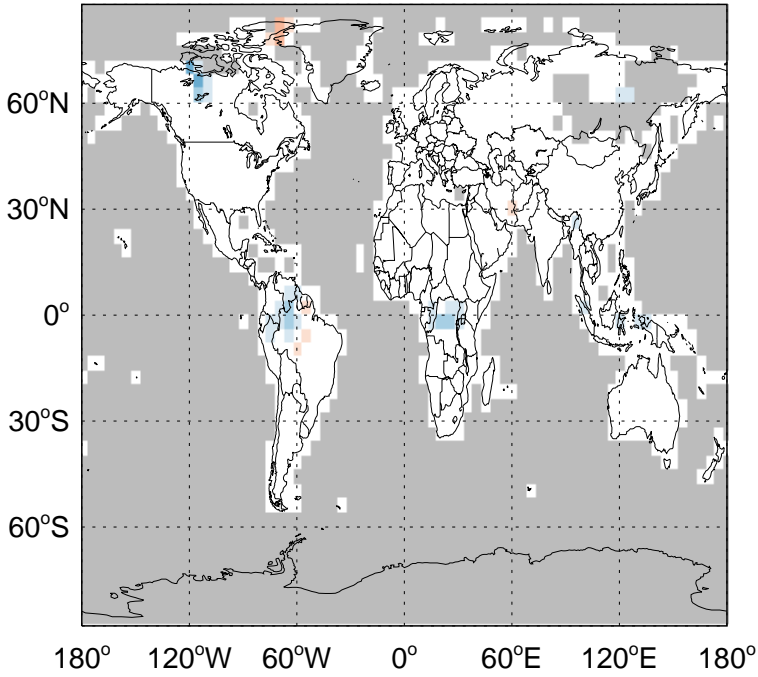
Ratio: NO fertilizer emissions for Jan



GEOS-Chem Emission Ratio Maps

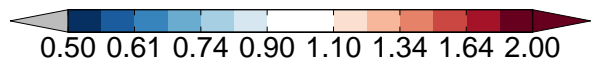
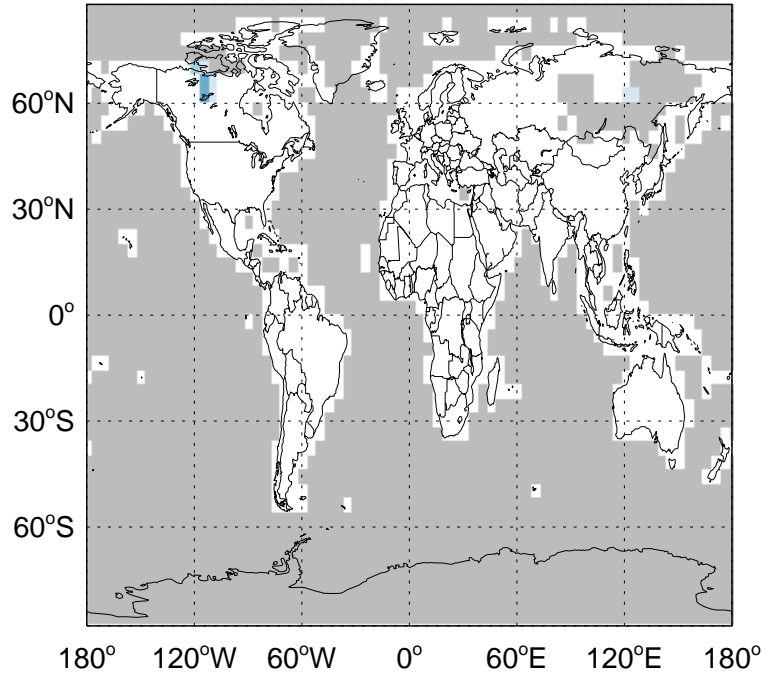
GC_12.0.0 / v11-02e-Run1

Ratio: NO soil emissions for Jan



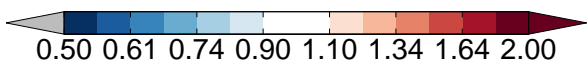
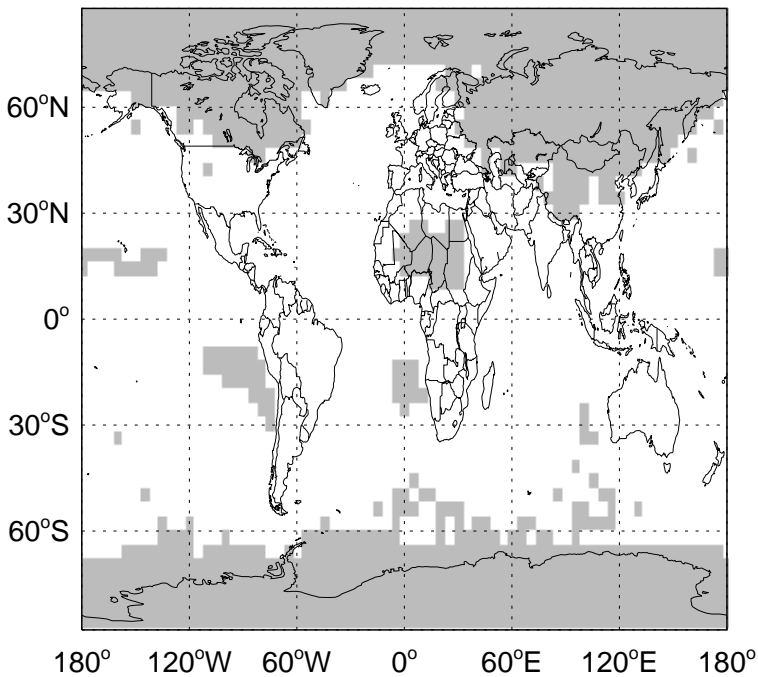
GC_12.0.0 / v11-02f-Run1

Ratio: NO soil emissions for Jan



GC_12.0.0 / v11-02e-Run1

Ratio: NO column lightning emissions for Jan



GC_12.0.0 / v11-02f-Run1

Ratio: NO column lightning emissions for Jan

