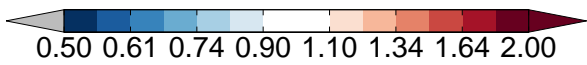
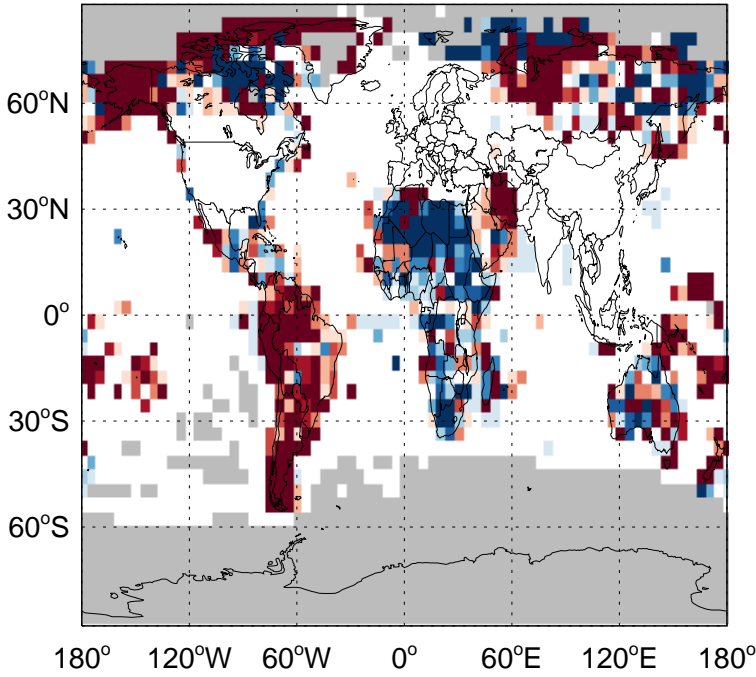


GEOS-Chem Emission Ratio Maps

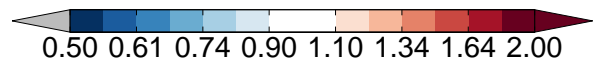
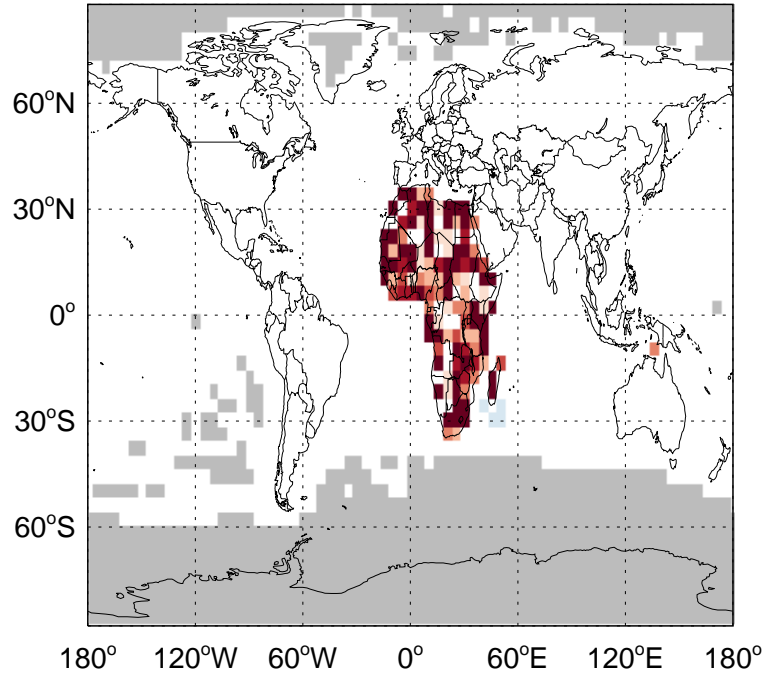
GC_12.0.0 / v11-02e-Run1

Ratio: NO column anth+biof emissions for Oct



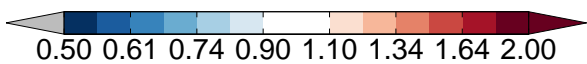
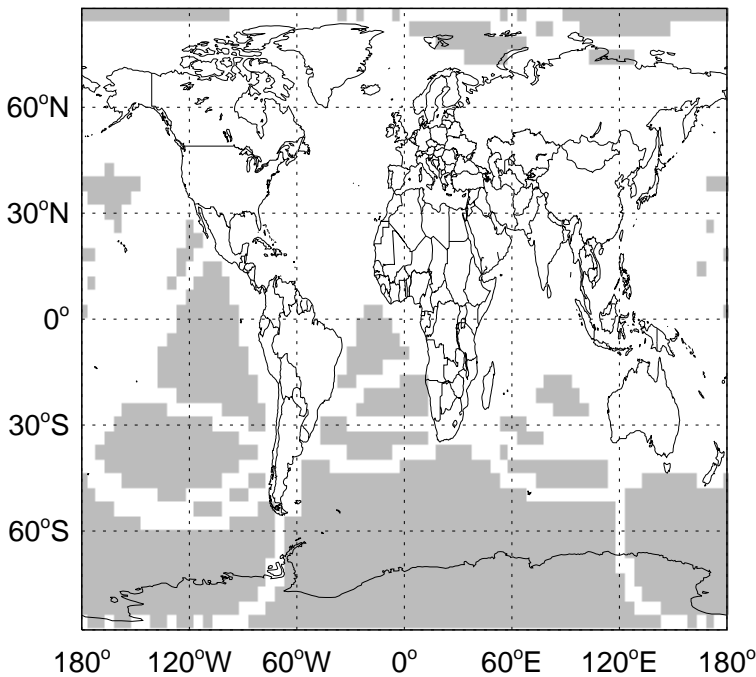
GC_12.0.0 / v11-02f-Run1

Ratio: NO column anth+biof emissions for Oct



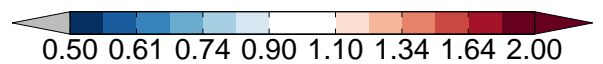
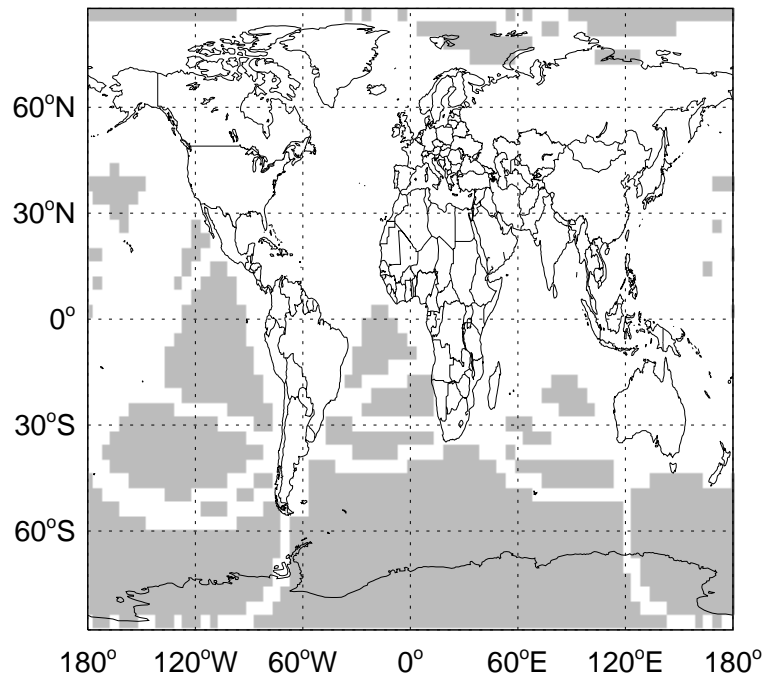
GC_12.0.0 / v11-02e-Run1

Ratio: NO column aircraft emissions for Oct



GC_12.0.0 / v11-02f-Run1

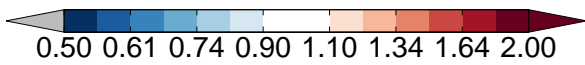
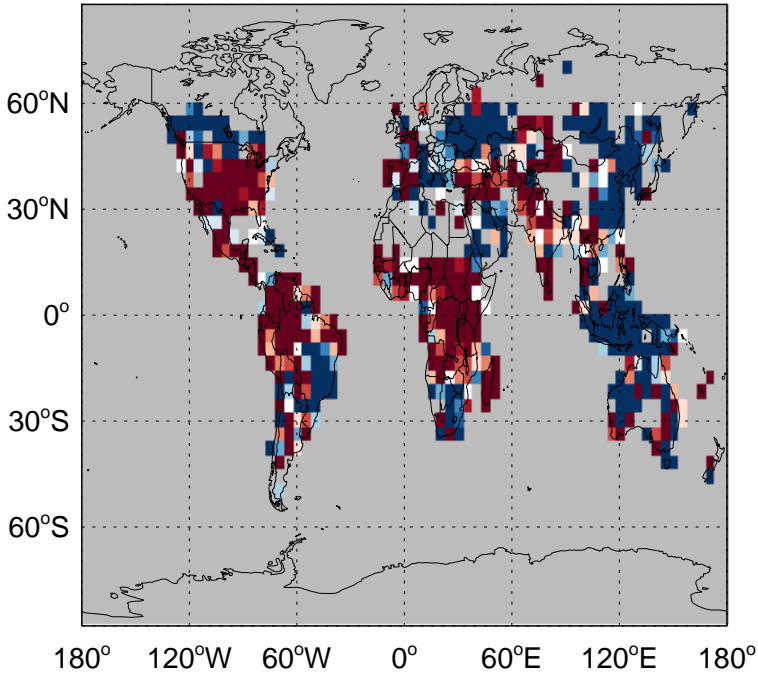
Ratio: NO column aircraft emissions for Oct



GEOS-Chem Emission Ratio Maps

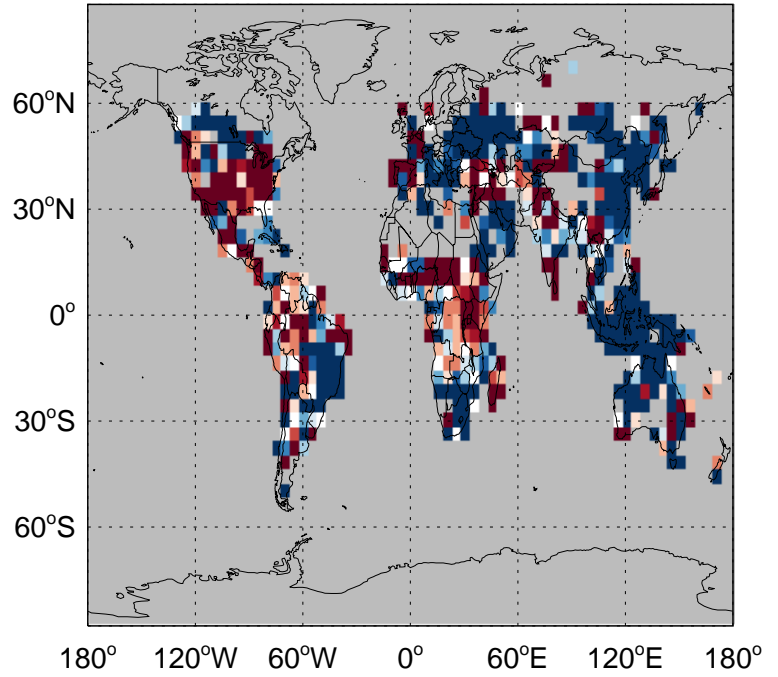
GC_12.0.0 / v11-02e-Run1

Ratio: NO biomass emissions for Oct




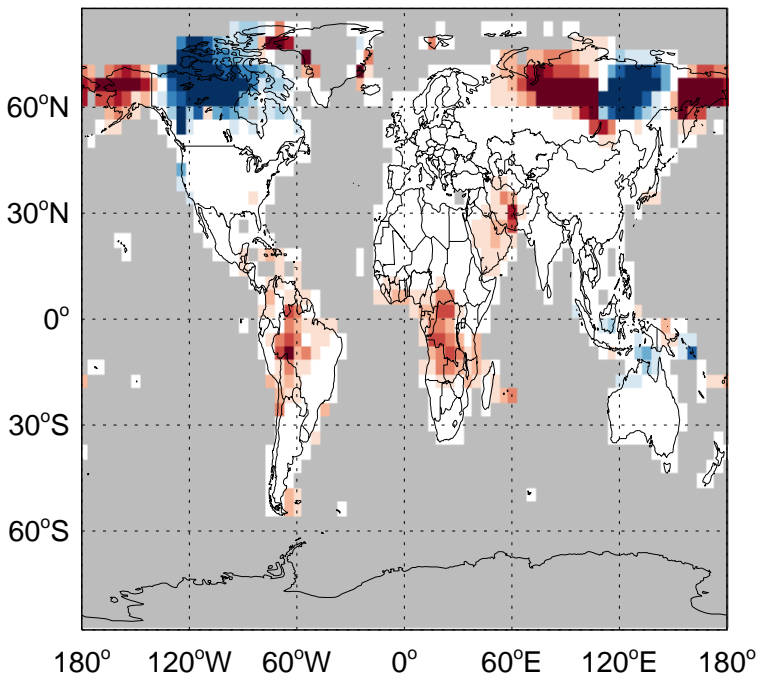
GC_12.0.0 / v11-02f-Run1

Ratio: NO biomass emissions for Oct



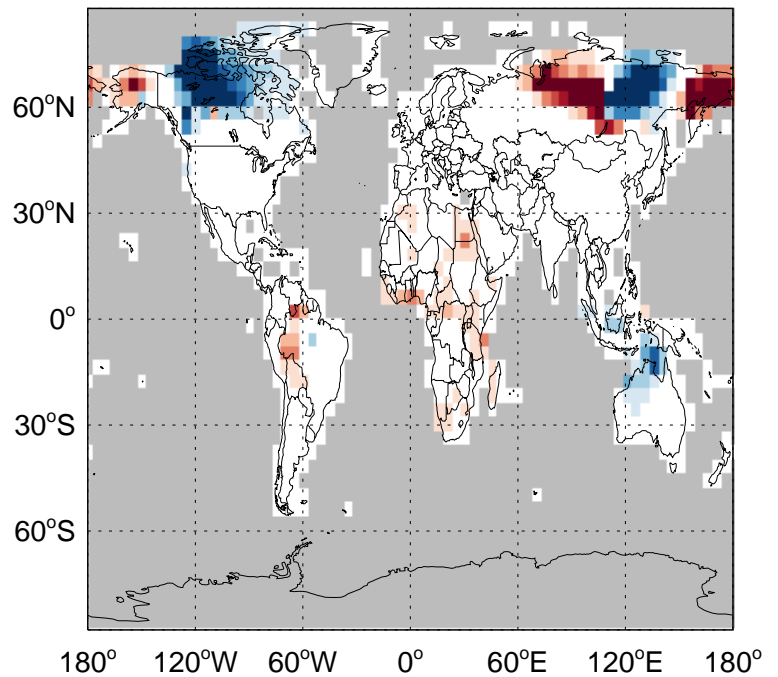
GC_12.0.0 / v11-02e-Run1

Ratio: NO fertilizer emissions for Oct



GC_12.0.0 / v11-02f-Run1

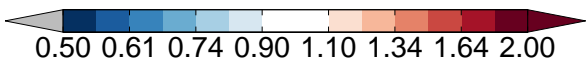
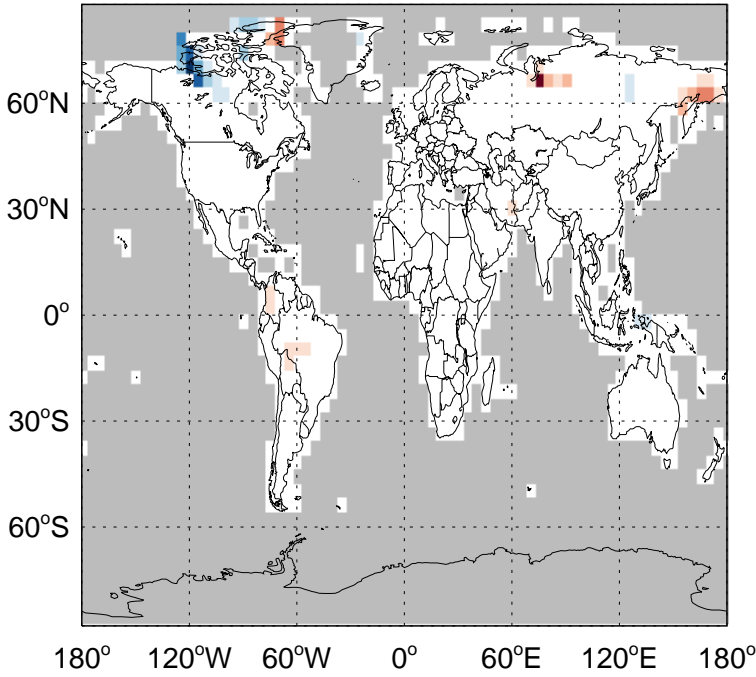
Ratio: NO fertilizer emissions for Oct



GEOS-Chem Emission Ratio Maps

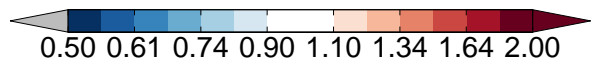
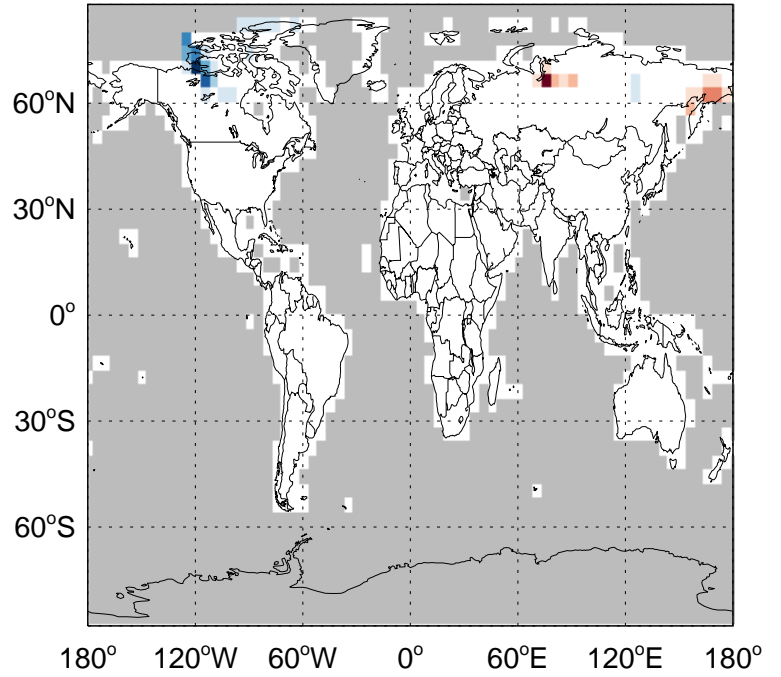
GC_12.0.0 / v11-02e-Run1

Ratio: NO soil emissions for Oct



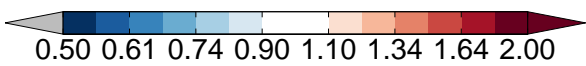
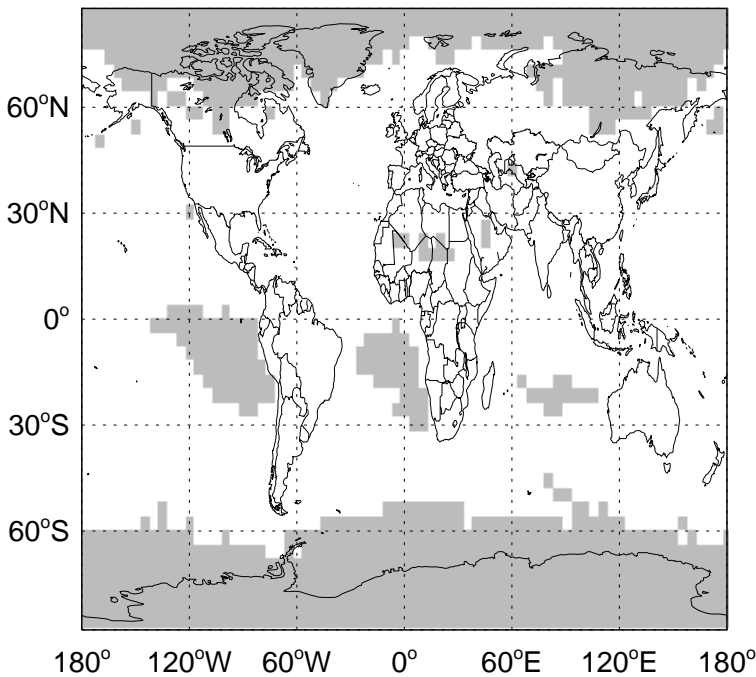
GC_12.0.0 / v11-02f-Run1

Ratio: NO soil emissions for Oct



GC_12.0.0 / v11-02e-Run1

Ratio: NO column lightning emissions for Oct



GC_12.0.0 / v11-02f-Run1

Ratio: NO column lightning emissions for Oct

