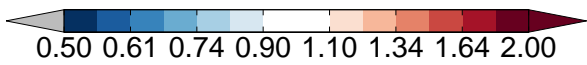
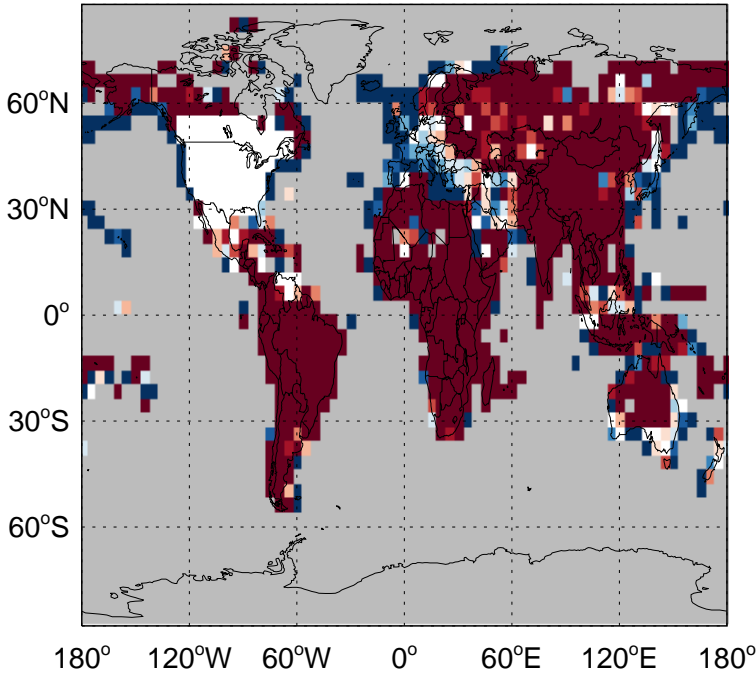


GEOS-Chem Emission Ratio Maps

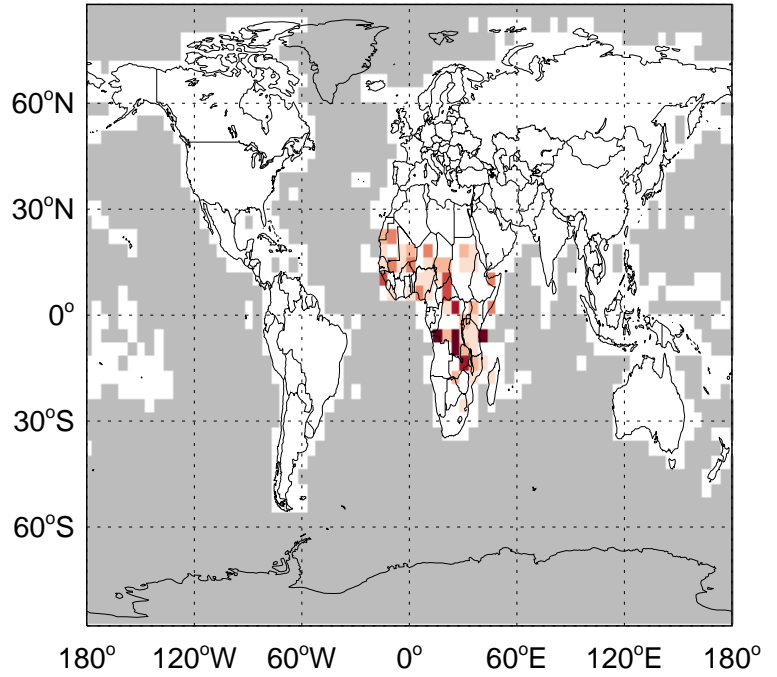
GC_12.0.0 / v11-02e-Run1

Ratio: OC column anthro emissions for Apr



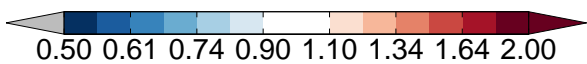
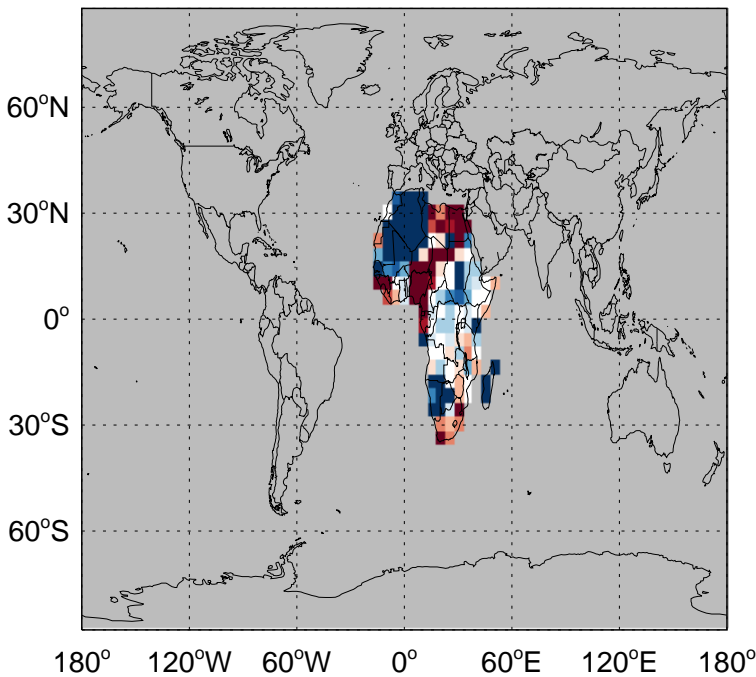
GC_12.0.0 / v11-02f-Run1

Ratio: OC column anthro emissions for Apr



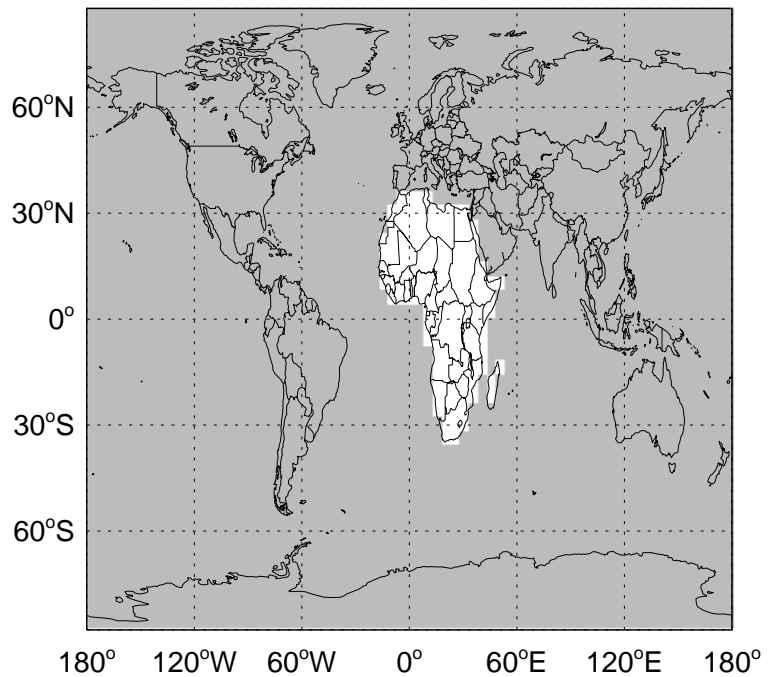
GC_12.0.0 / v11-02e-Run1

Ratio: OC biofuel emissions for Apr



GC_12.0.0 / v11-02f-Run1

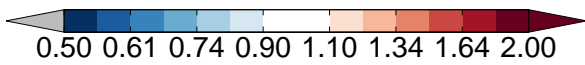
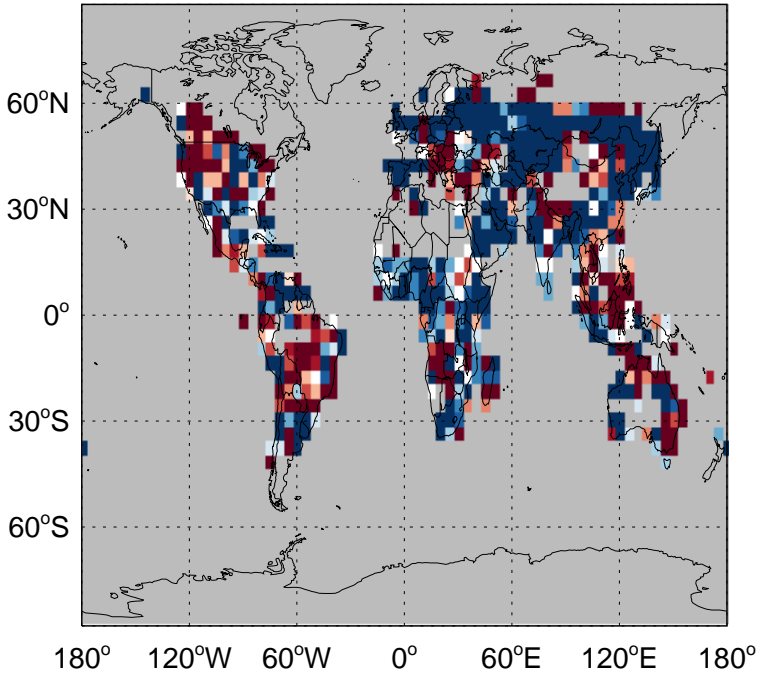
Ratio: OC biofuel emissions for Apr



GEOS-Chem Emission Ratio Maps

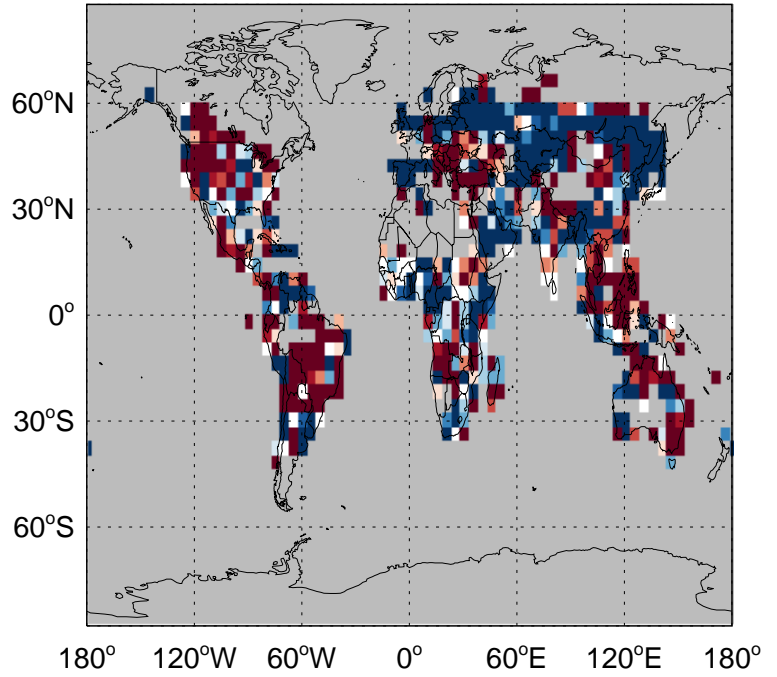
GC_12.0.0 / v11-02e-Run1

Ratio: OC biomass emissions for Apr



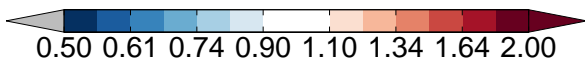
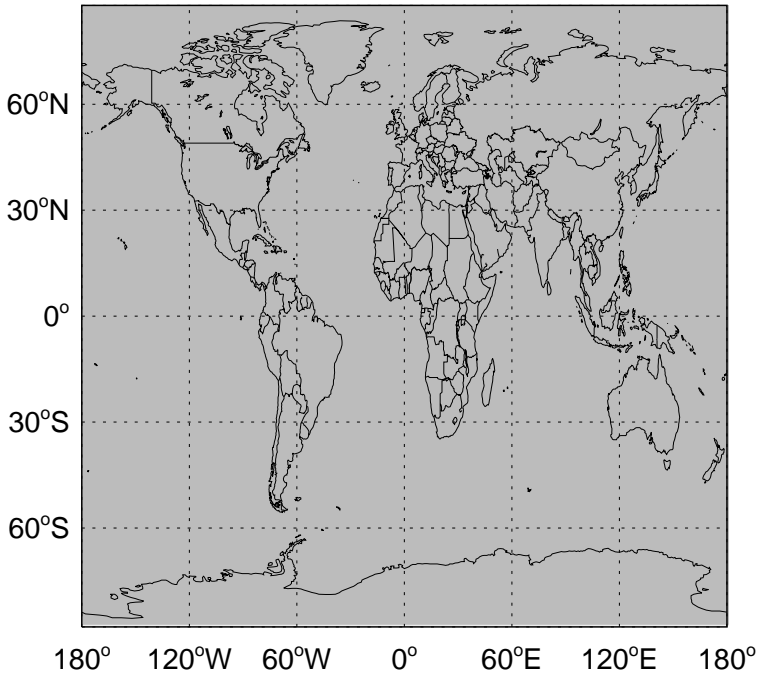
GC_12.0.0 / v11-02f-Run1

Ratio: OC biomass emissions for Apr



GC_12.0.0 / v11-02e-Run1

Ratio: OC biogenic emissions for Apr



GC_12.0.0 / v11-02f-Run1

Ratio: OC biogenic emissions for Apr

