

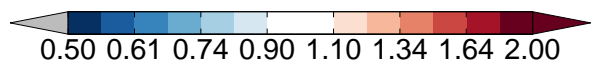

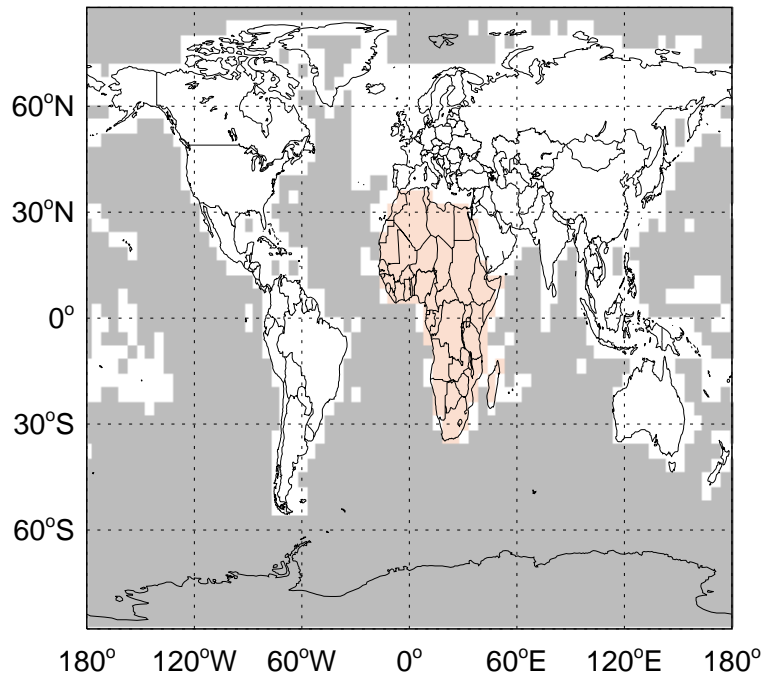
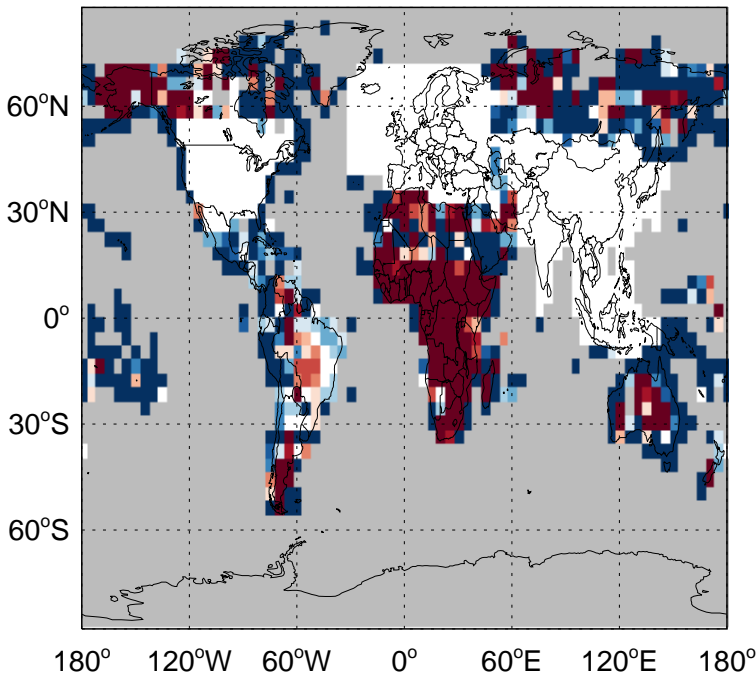
GEOS-Chem Emission Ratio Maps

GC_12.0.0 / v11-02e-Run1

GC_12.0.0 / v11-02f-Run1

Ratio: PRPE column anth+biof emissions for Apr

Ratio: PRPE column anth+biof emissions for Apr

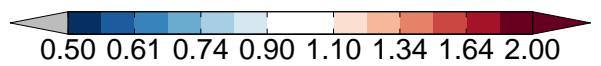

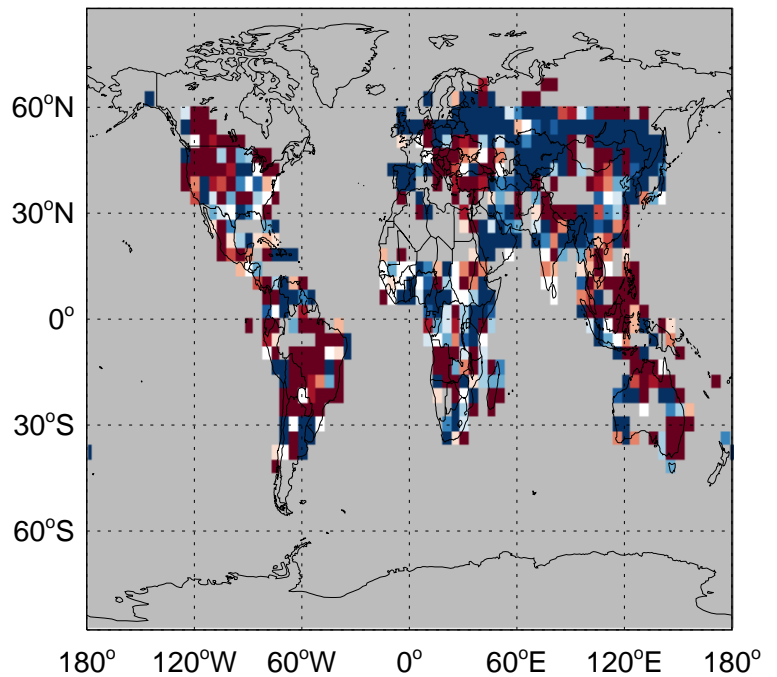
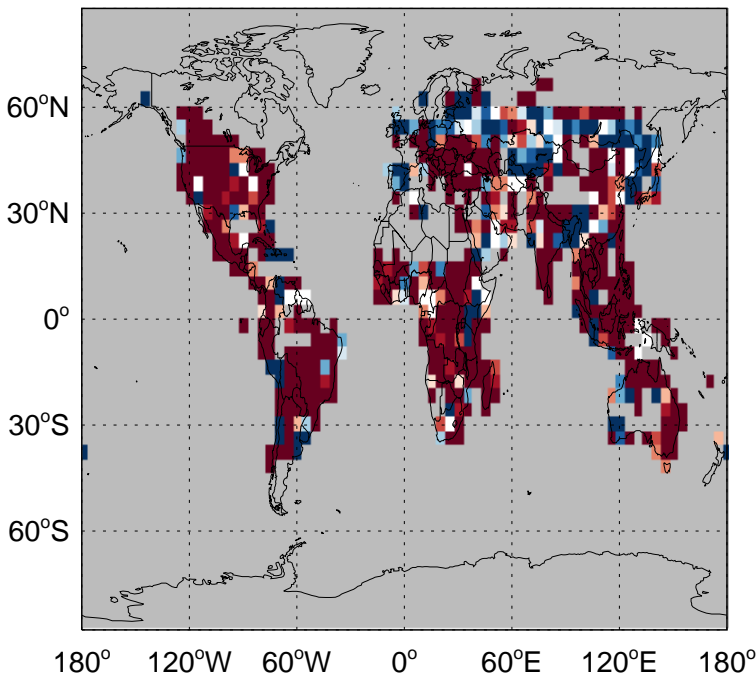


GC_12.0.0 / v11-02e-Run1

GC_12.0.0 / v11-02f-Run1

Ratio: PRPE biomass emissions for Apr


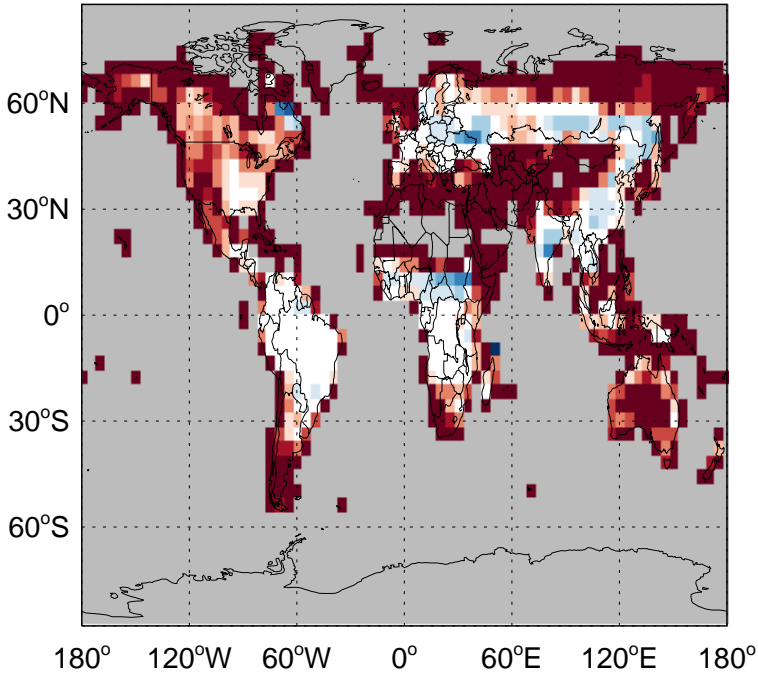
Ratio: PRPE biomass emissions for Apr



GEOS-Chem Emission Ratio Maps

GC_12.0.0 / v11-02e-Run1

Ratio: PRPE biogenic emissions for Apr



GC_12.0.0 / v11-02f-Run1

Ratio: PRPE biogenic emissions for Apr

