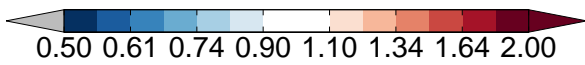
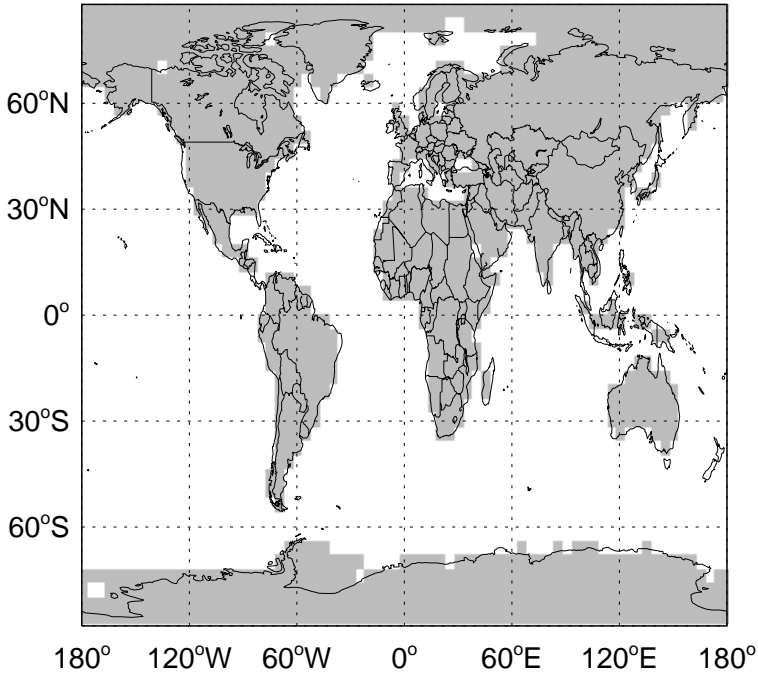


GEOS-Chem Emission Ratio Maps

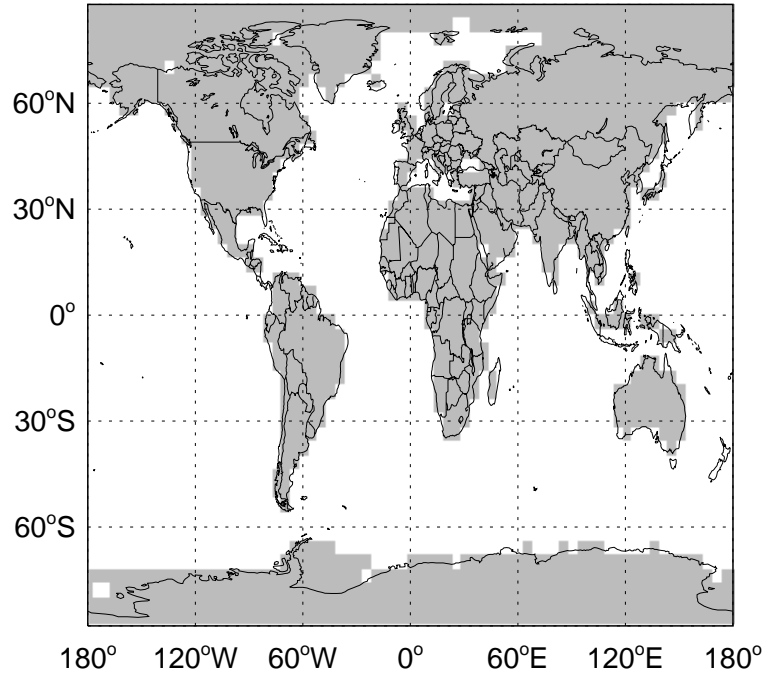
GC_12.0.0 / v11-02e-Run1

Ratio: Accum-mode sea salt emissions for Apr



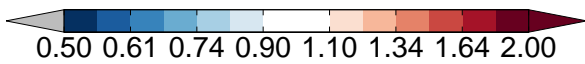
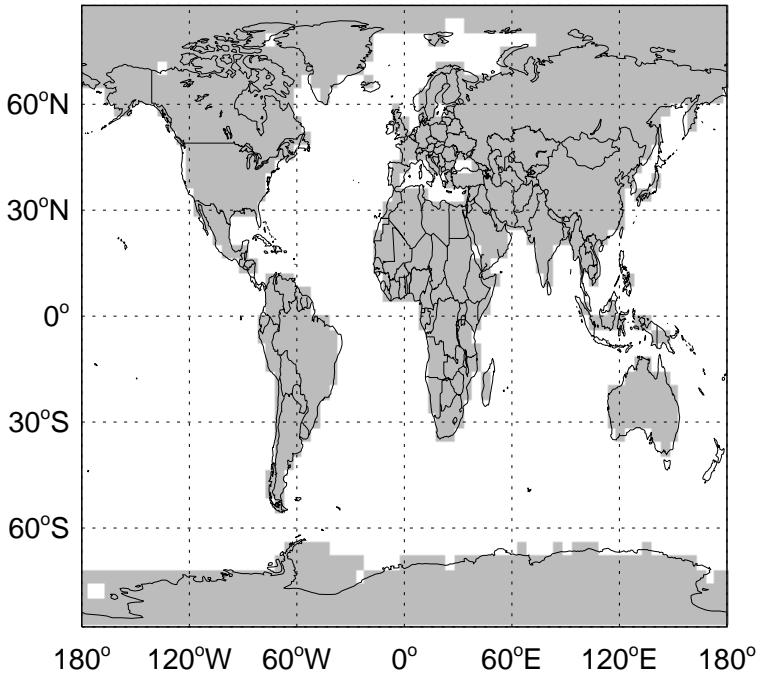
GC_12.0.0 / v11-02f-Run1

Ratio: Accum-mode sea salt emissions for Apr



GC_12.0.0 / v11-02e-Run1

Ratio: Coarse-mode sea salt emissions for Apr



GC_12.0.0 / v11-02f-Run1

Ratio: Coarse-mode sea salt emissions for Apr

