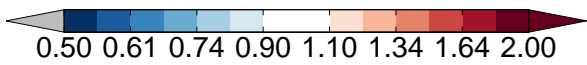
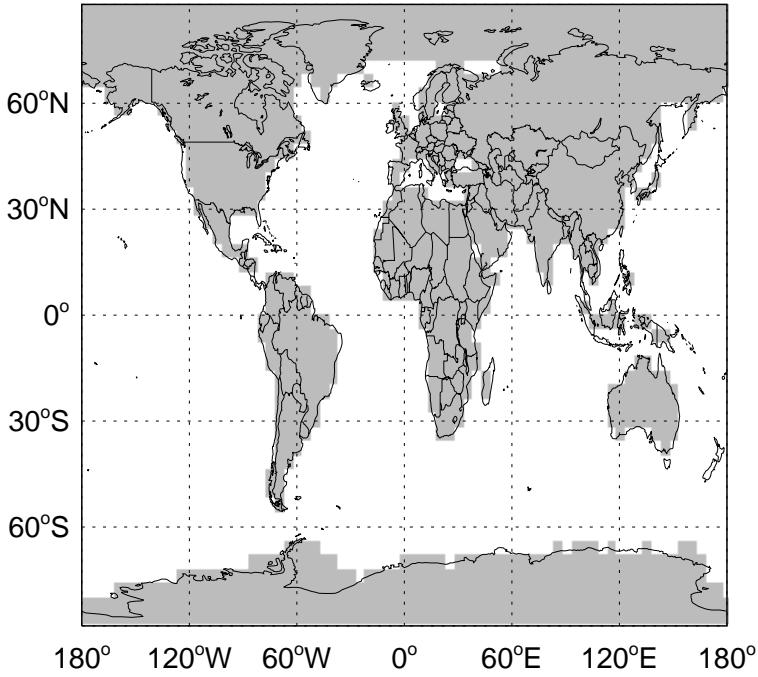


GEOS-Chem Emission Ratio Maps

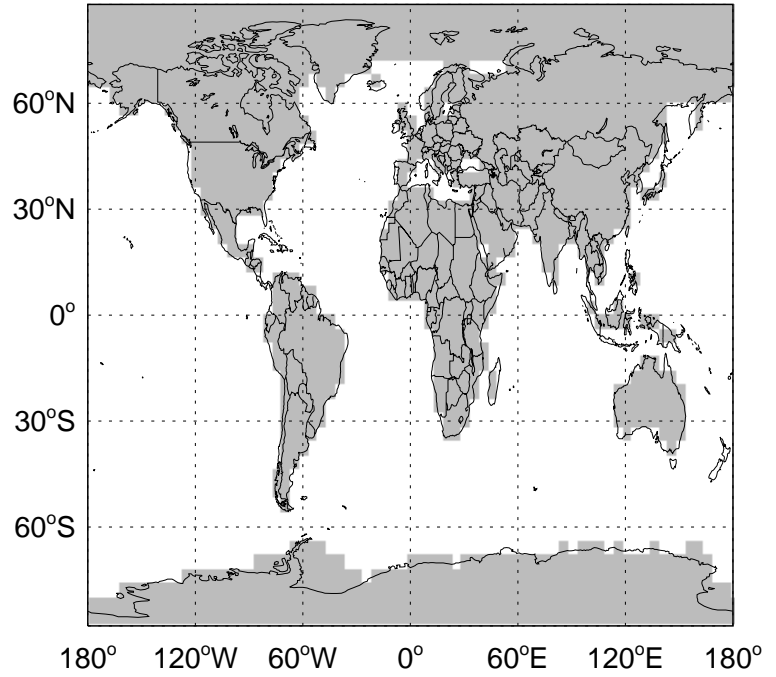
GC_12.0.0 / v11-02e-Run1

Ratio: Accum-mode sea salt emissions for Jan



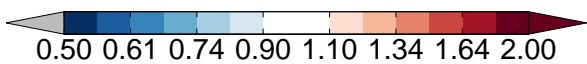
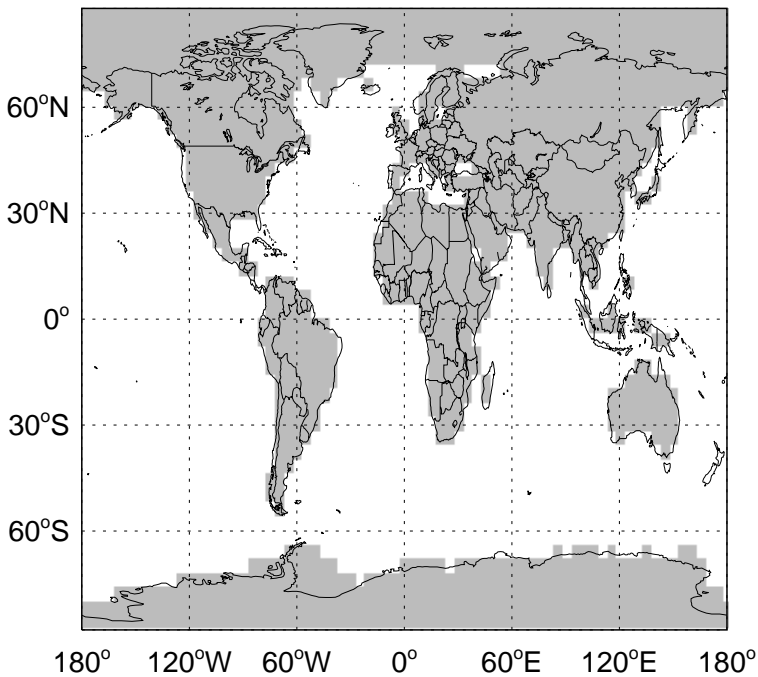
GC_12.0.0 / v11-02f-Run1

Ratio: Accum-mode sea salt emissions for Jan



GC_12.0.0 / v11-02e-Run1

Ratio: Coarse-mode sea salt emissions for Jan



GC_12.0.0 / v11-02f-Run1

Ratio: Coarse-mode sea salt emissions for Jan

