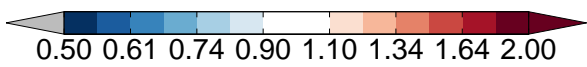
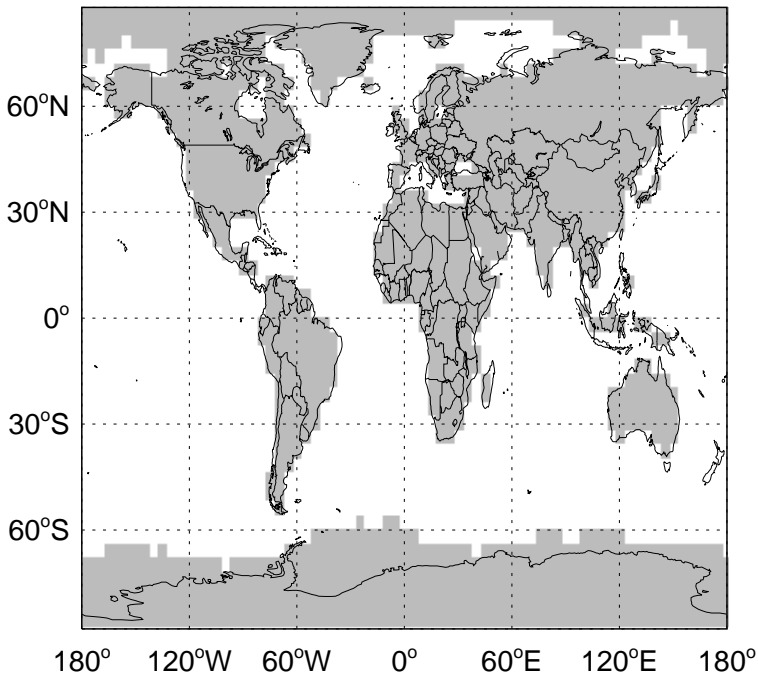


# GEOS-Chem Emission Ratio Maps

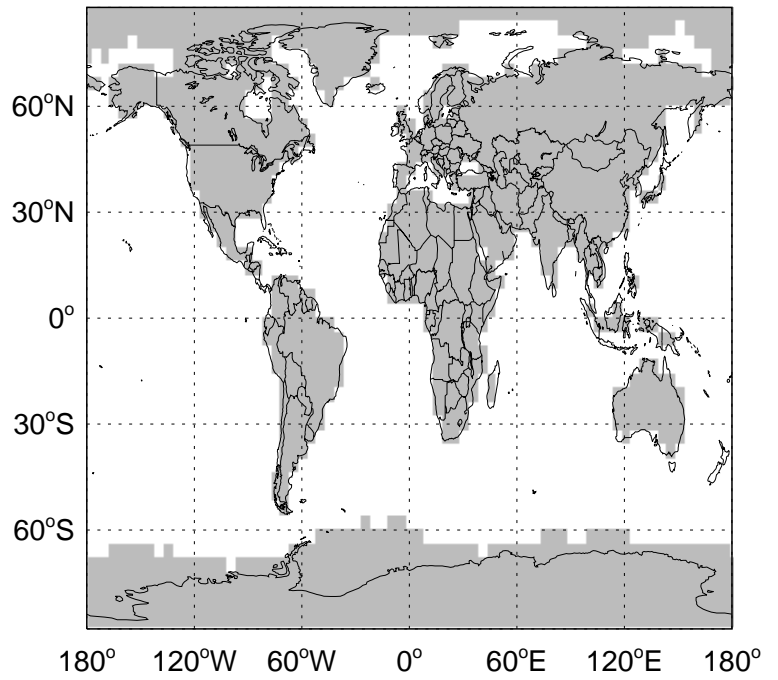
GC\_12.0.0 / v11-02e-Run1

Ratio: Accum-mode sea salt emissions for Jul



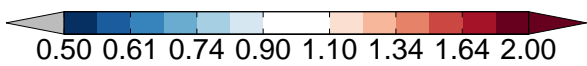
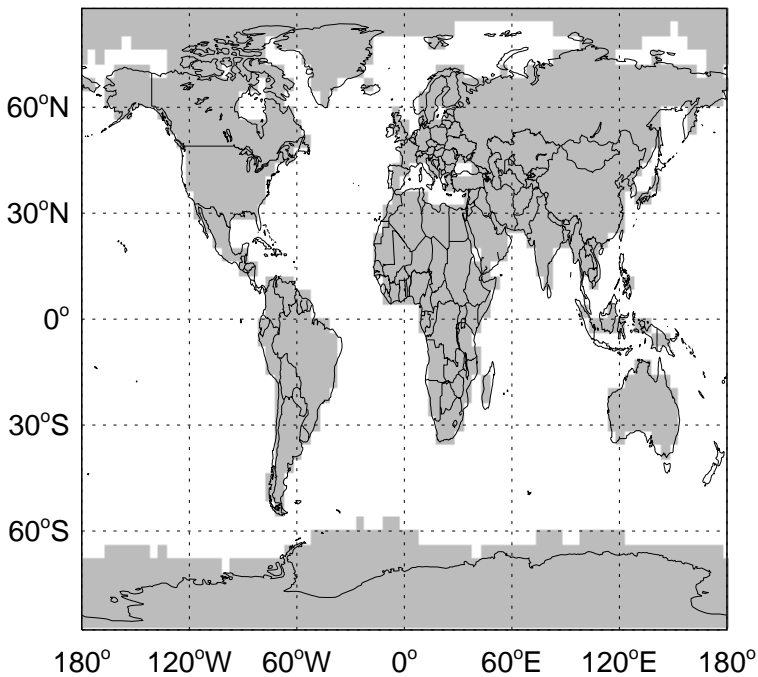
GC\_12.0.0 / v11-02f-Run1

Ratio: Accum-mode sea salt emissions for Jul



GC\_12.0.0 / v11-02e-Run1

Ratio: Coarse-mode sea salt emissions for Jul



GC\_12.0.0 / v11-02f-Run1

Ratio: Coarse-mode sea salt emissions for Jul

