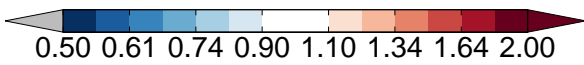
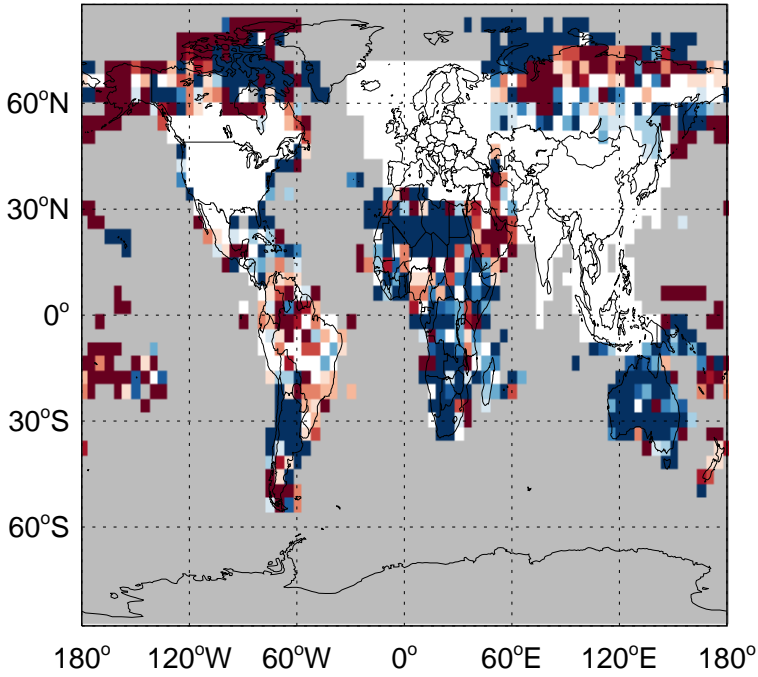


GEOS-Chem Emission Ratio Maps

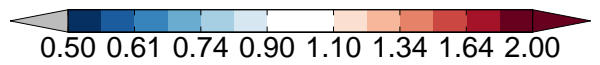
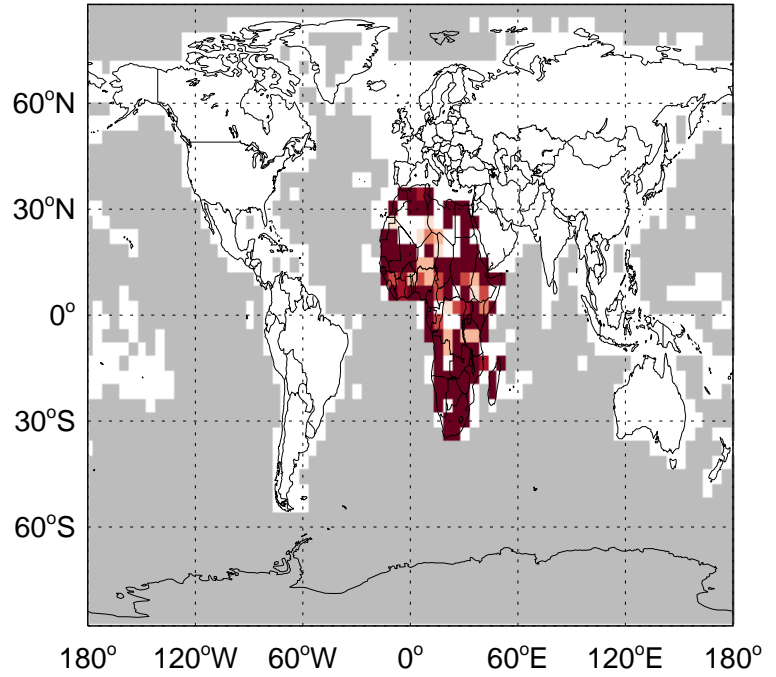
GC_12.0.0 / v11-02e-Run1

Ratio: SO2 column anthro emissions for Apr



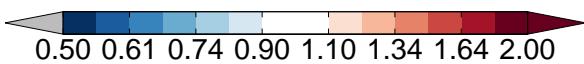
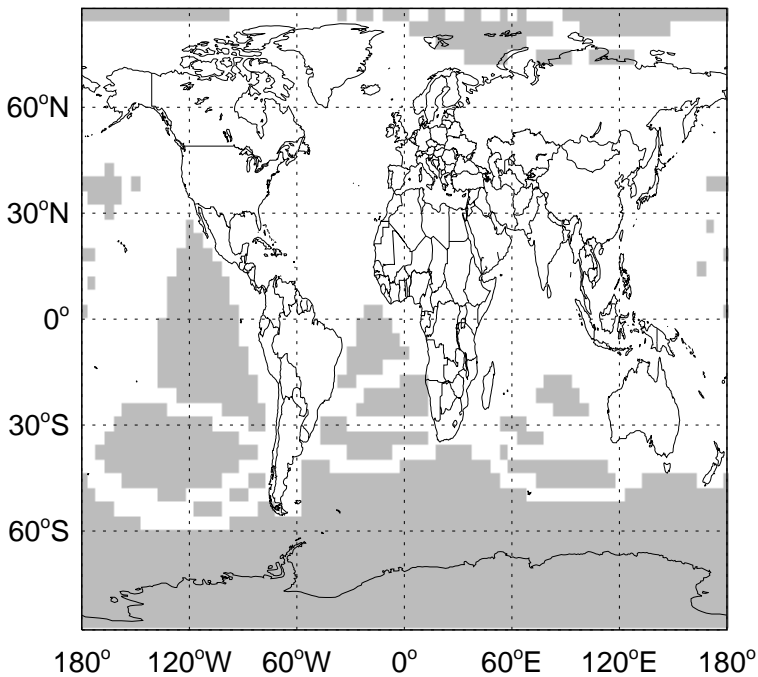
GC_12.0.0 / v11-02f-Run1

Ratio: SO2 column anthro emissions for Apr



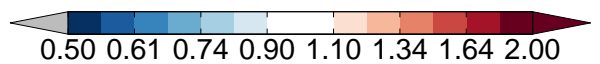
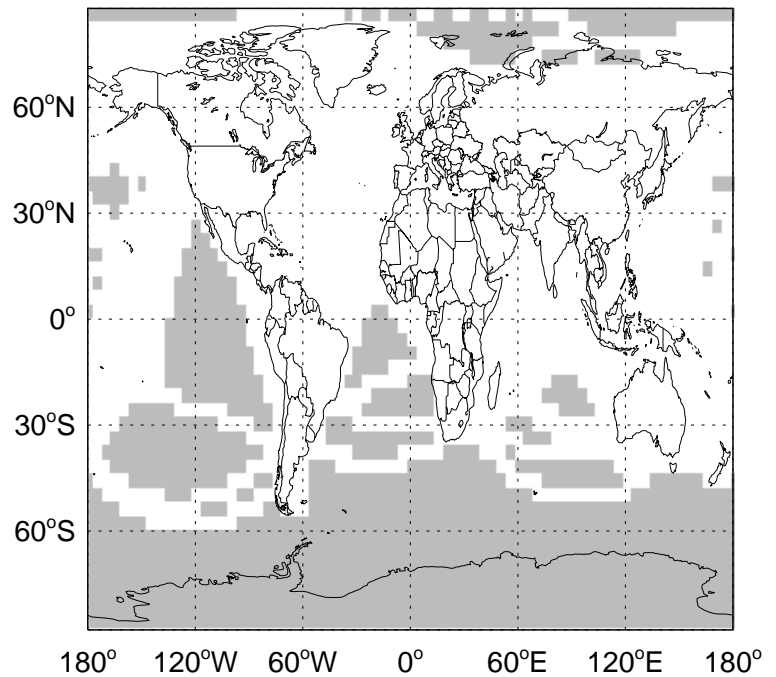
GC_12.0.0 / v11-02e-Run1

Ratio: SO2 column aircraft emissions for Apr



GC_12.0.0 / v11-02f-Run1

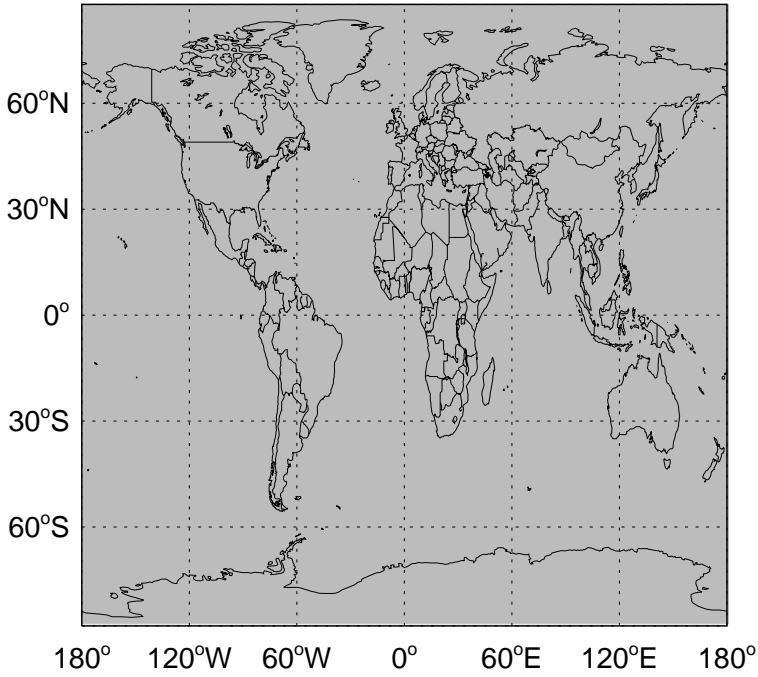
Ratio: SO2 column aircraft emissions for Apr



GEOS-Chem Emission Ratio Maps

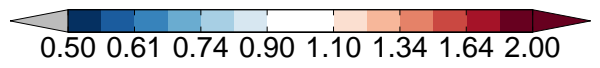

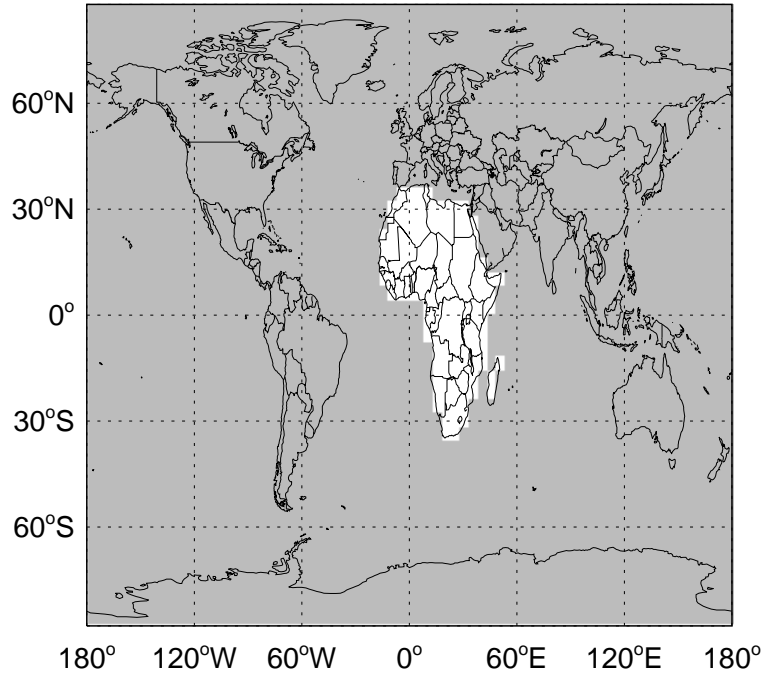
GC_12.0.0 / v11-02e-Run1

Ratio: SO2 biofuel emissions for Apr



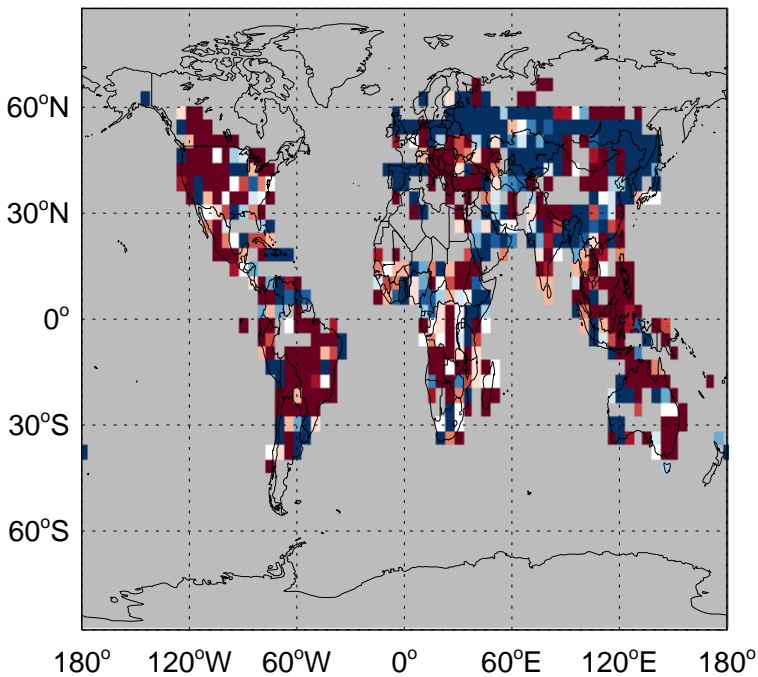
GC_12.0.0 / v11-02f-Run1

Ratio: SO2 biofuel emissions for Apr



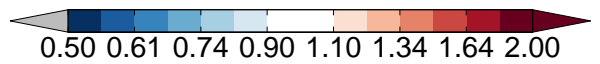
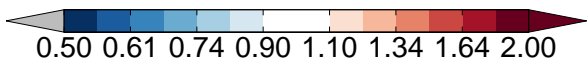
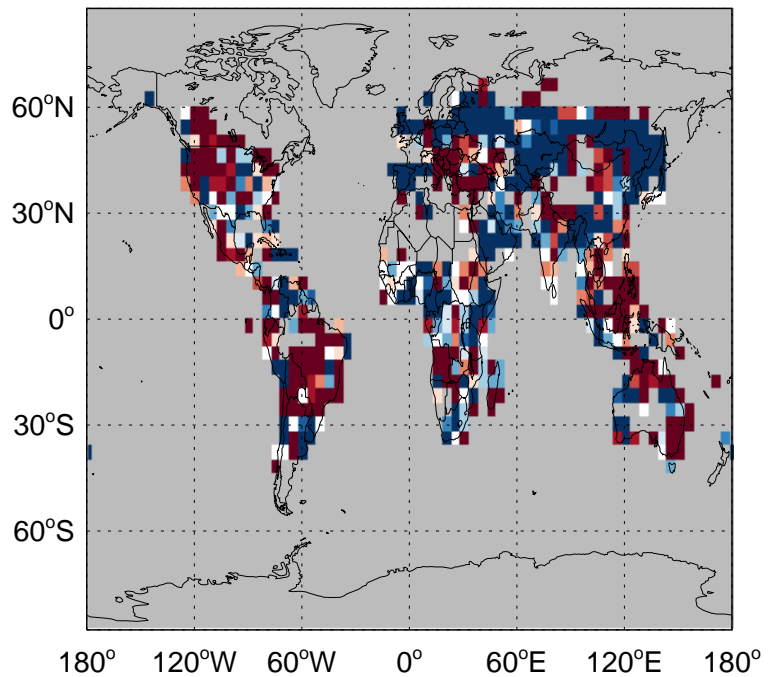
GC_12.0.0 / v11-02e-Run1

Ratio: SO2 biomass emissions for Apr



GC_12.0.0 / v11-02f-Run1

Ratio: SO2 biomass emissions for Apr



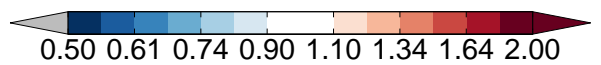

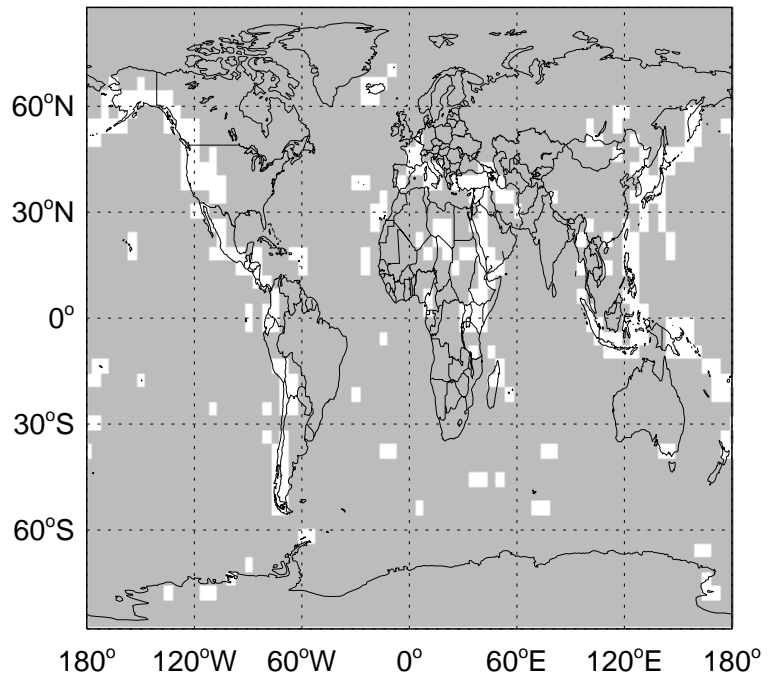
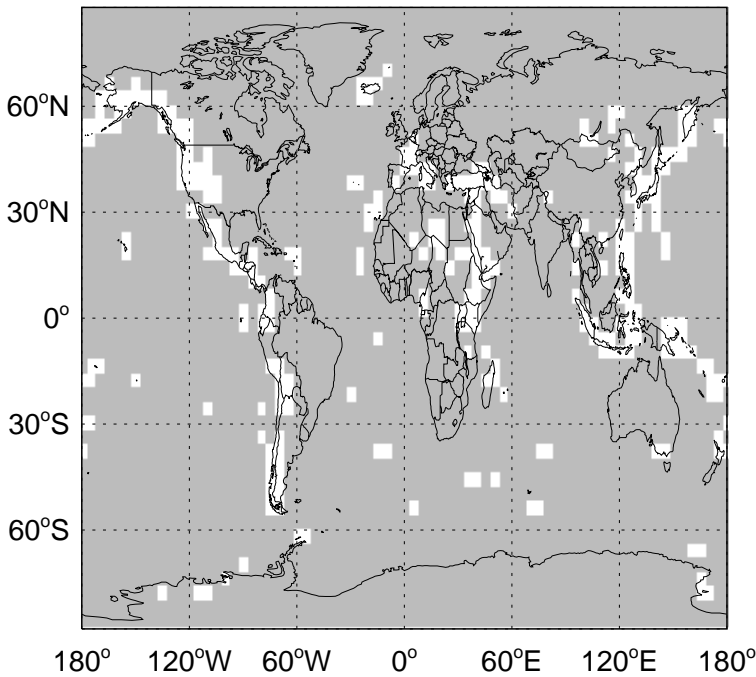
GEOS-Chem Emission Ratio Maps

GC_12.0.0 / v11-02e-Run1

GC_12.0.0 / v11-02f-Run1

Ratio: SO2 column nonerup volc emissions for Apr

Ratio: SO2 column nonerup volc emissions for Apr

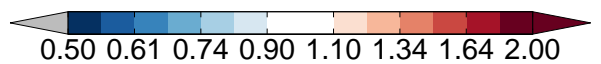
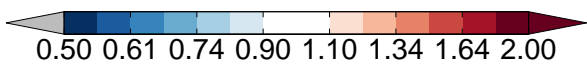
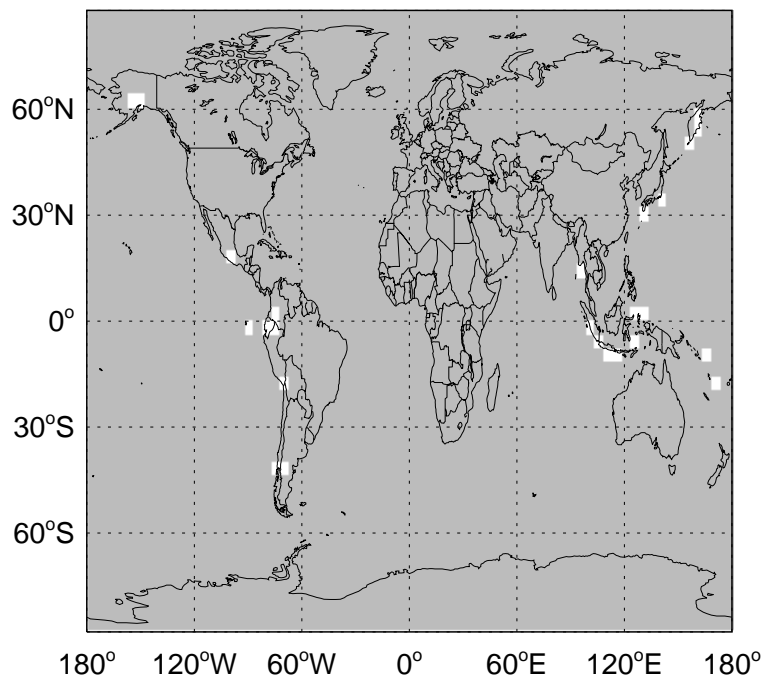
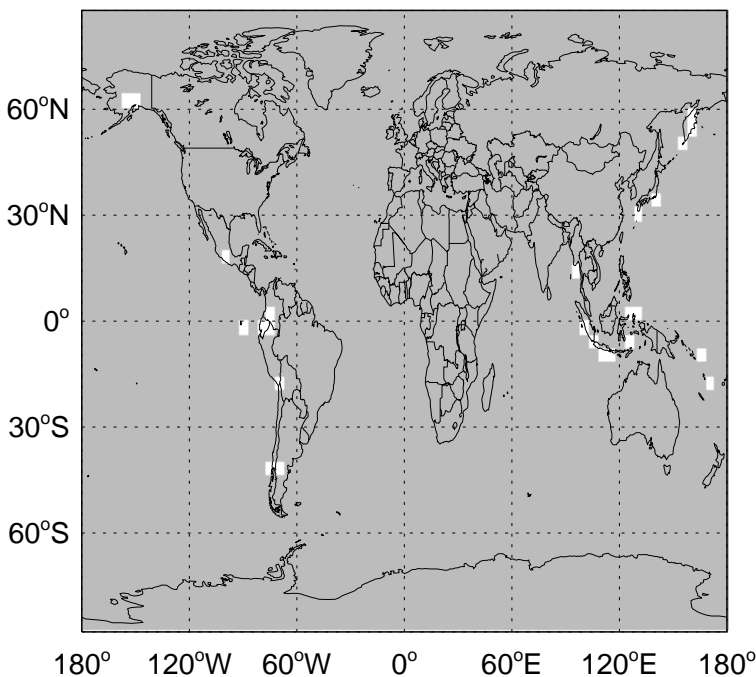


GC_12.0.0 / v11-02e-Run1

GC_12.0.0 / v11-02f-Run1

Ratio: SO2 column erup volc emissions for Apr


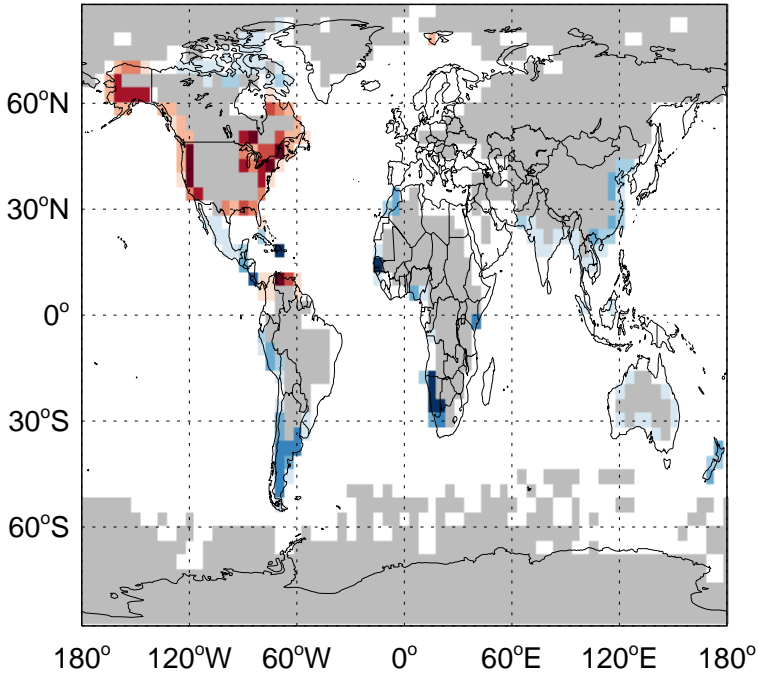
Ratio: SO2 column erup volc emissions for Apr



GEOS-Chem Emission Ratio Maps

GC_12.0.0 / v11-02e-Run1

Ratio: SO2 ship emissions for Apr



GC_12.0.0 / v11-02f-Run1

Ratio: SO2 ship emissions for Apr

