
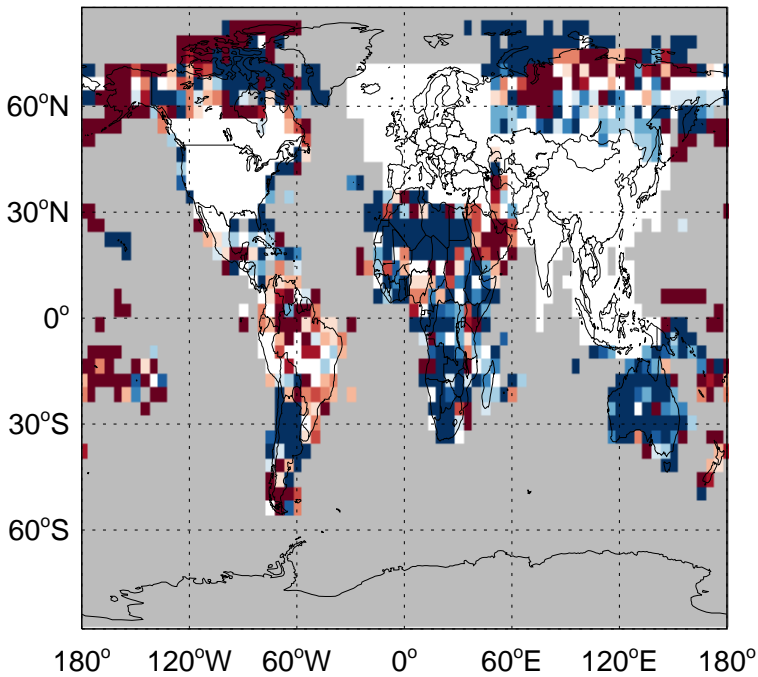


GEOS-Chem Emission Ratio Maps

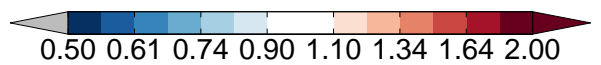
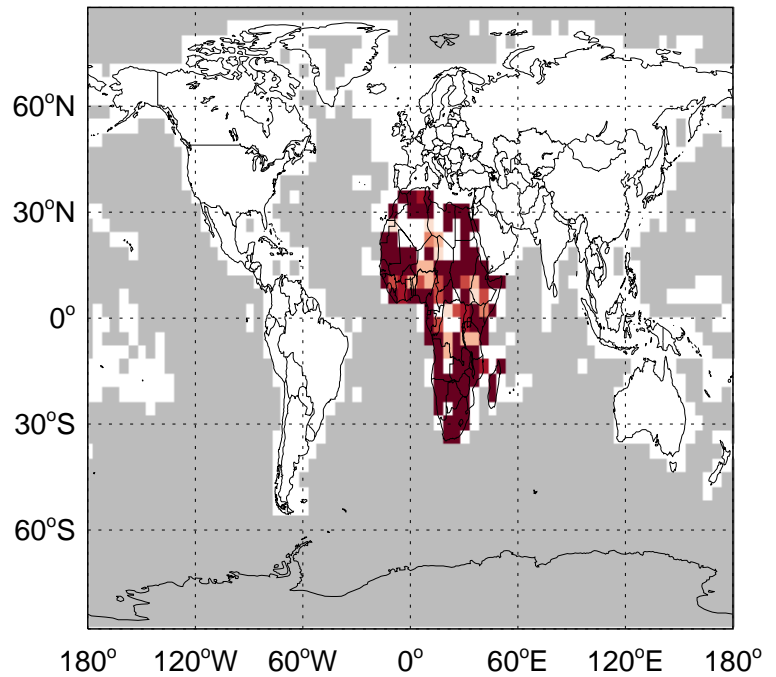
GC_12.0.0 / v11-02e-Run1

Ratio: SO2 column anthro emissions for Oct



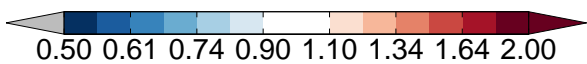
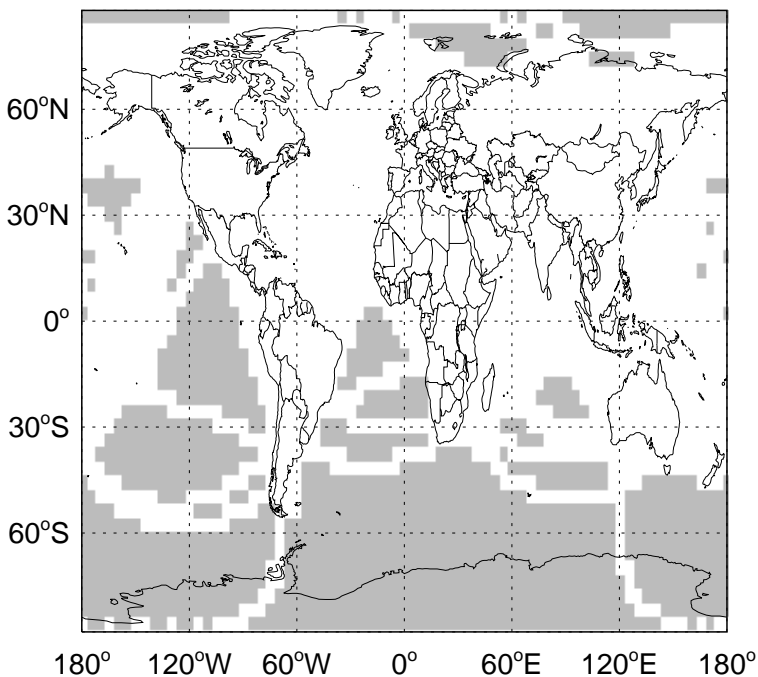
GC_12.0.0 / v11-02f-Run1

Ratio: SO2 column anthro emissions for Oct



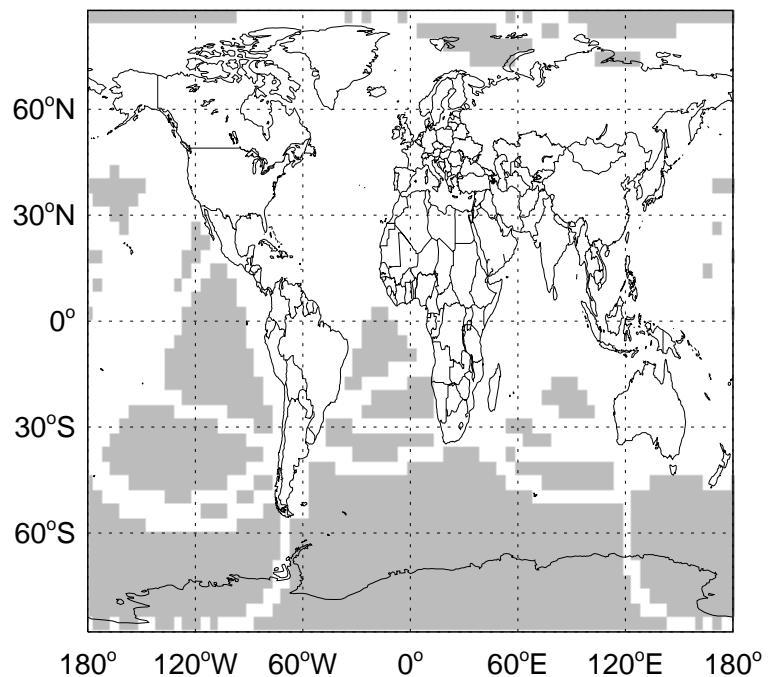
GC_12.0.0 / v11-02e-Run1

Ratio: SO2 column aircraft emissions for Oct



GC_12.0.0 / v11-02f-Run1

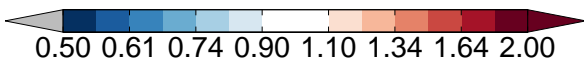
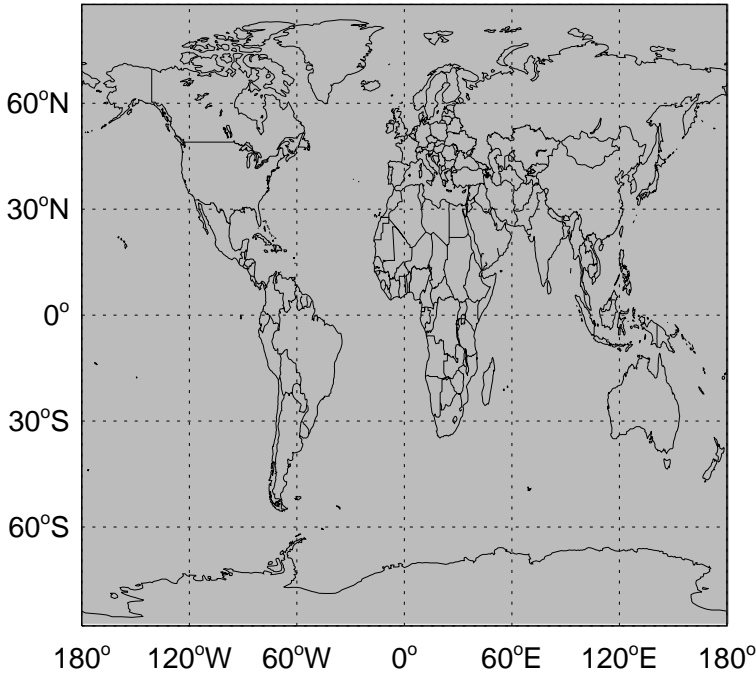
Ratio: SO2 column aircraft emissions for Oct



GEOS-Chem Emission Ratio Maps

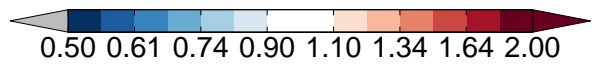
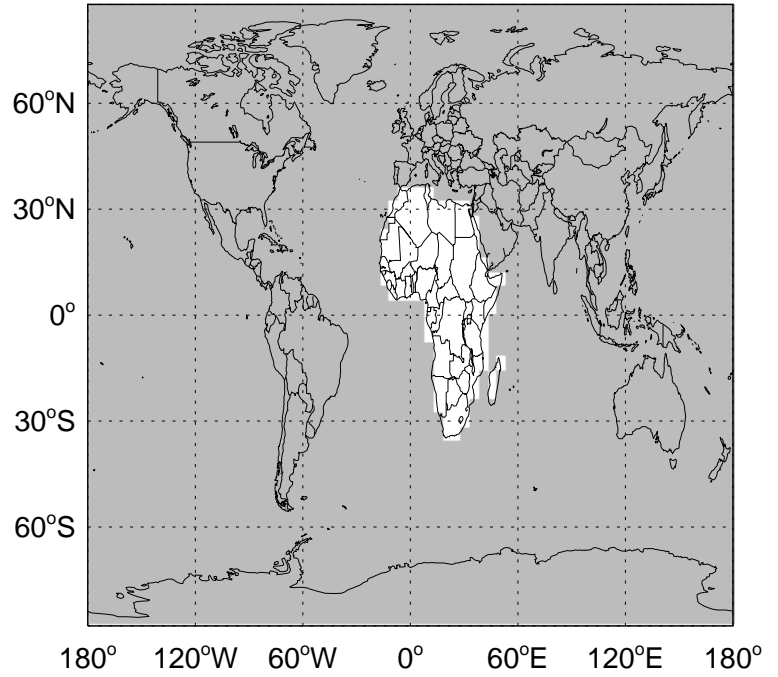
GC_12.0.0 / v11-02e-Run1

Ratio: SO2 biofuel emissions for Oct



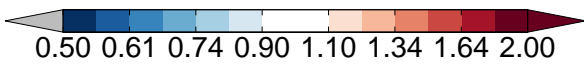
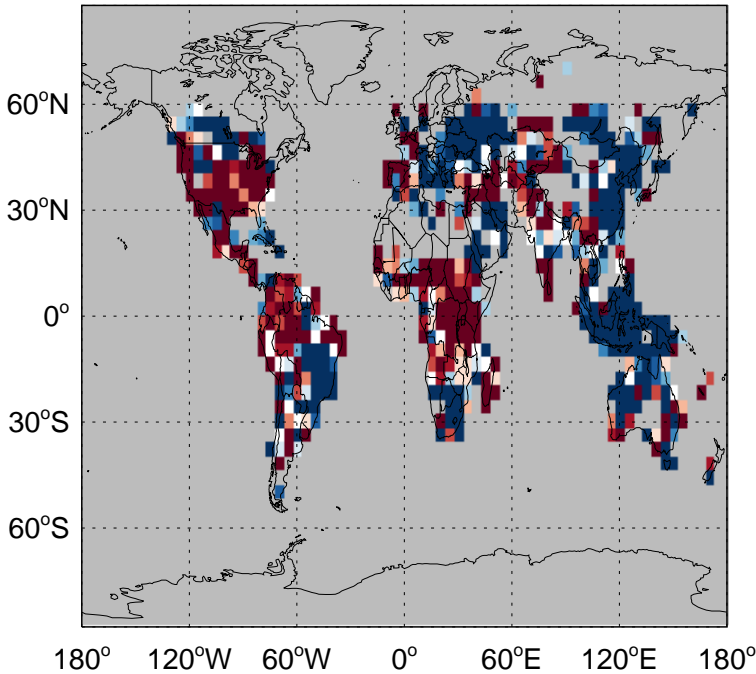
GC_12.0.0 / v11-02f-Run1

Ratio: SO2 biofuel emissions for Oct



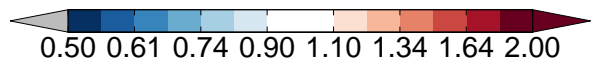
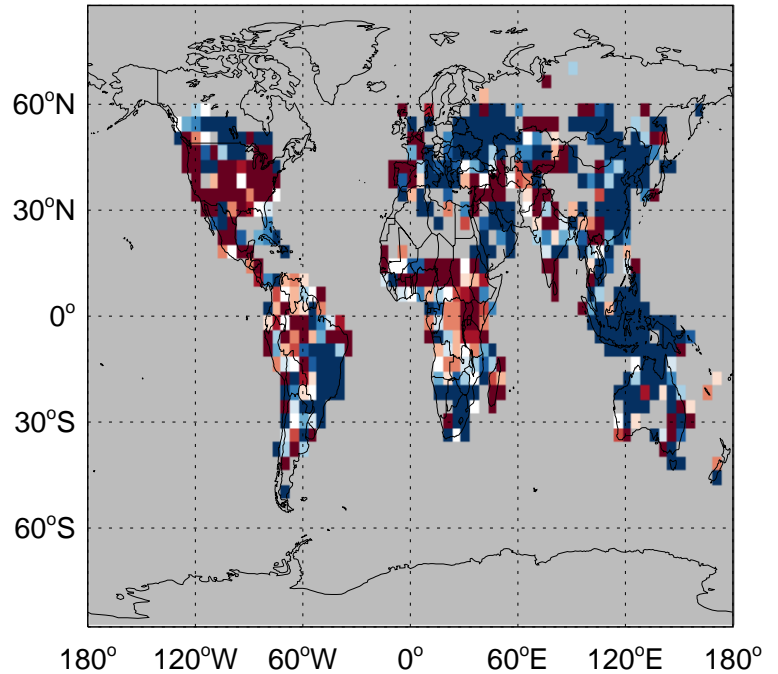
GC_12.0.0 / v11-02e-Run1

Ratio: SO2 biomass emissions for Oct



GC_12.0.0 / v11-02f-Run1

Ratio: SO2 biomass emissions for Oct

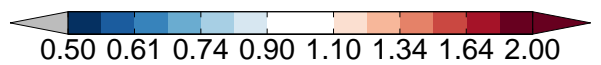

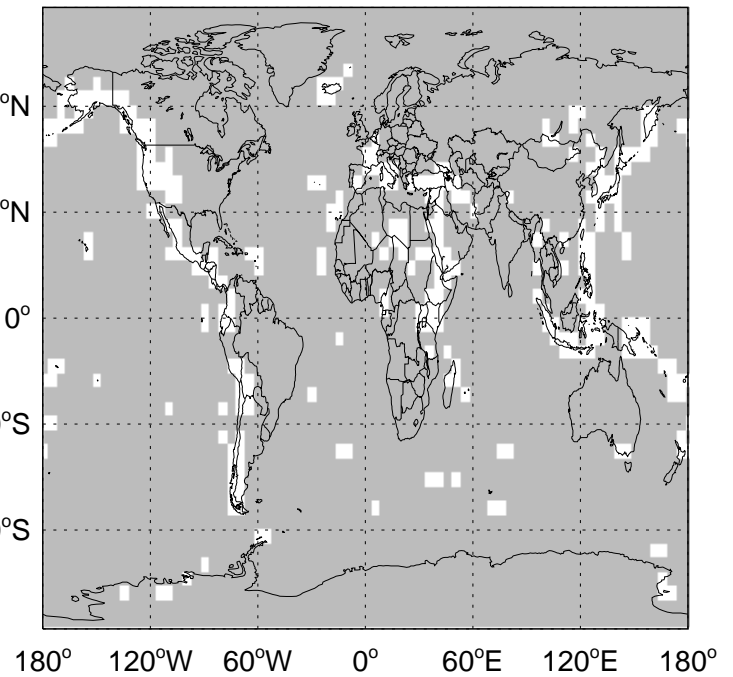
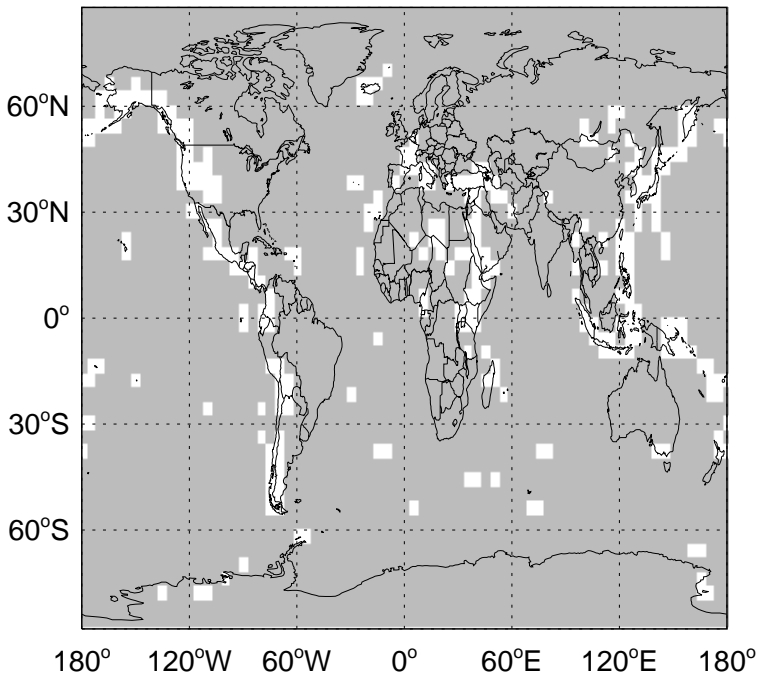


GEOS-Chem Emission Ratio Maps

GC_12.0.0 / v11-02e-Run1

GC_12.0.0 / v11-02f-Run1

Ratio: SO2 column nonerup volc emissions for Oct

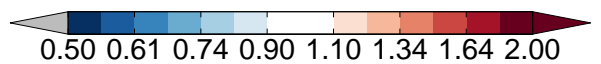
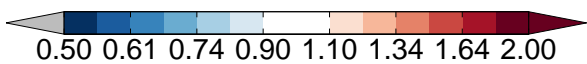
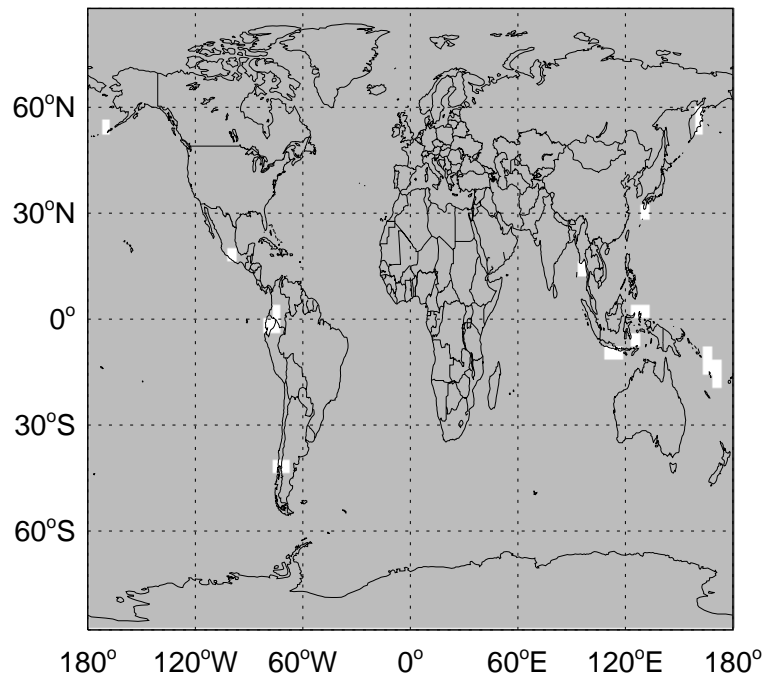
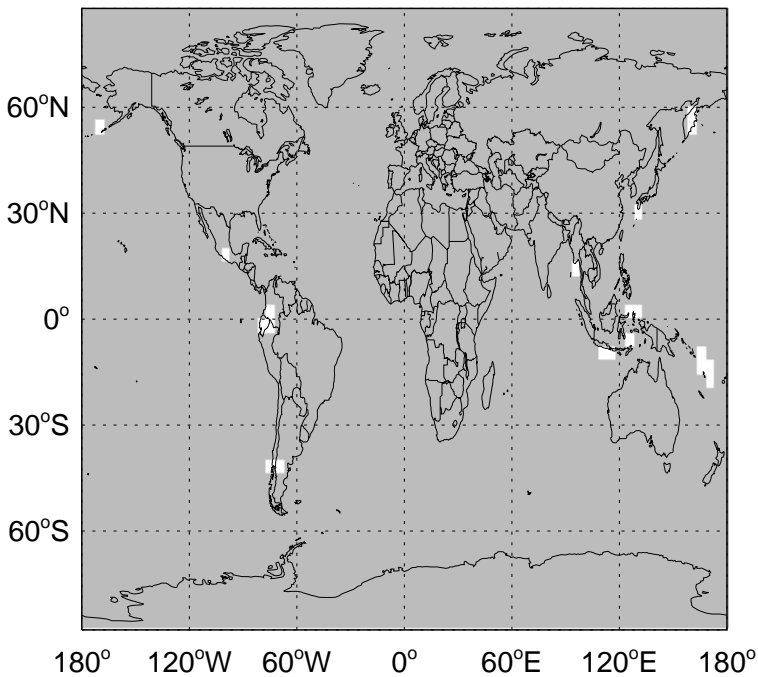


GC_12.0.0 / v11-02e-Run1

GC_12.0.0 / v11-02f-Run1

Ratio: SO2 column erup volc emissions for Oct


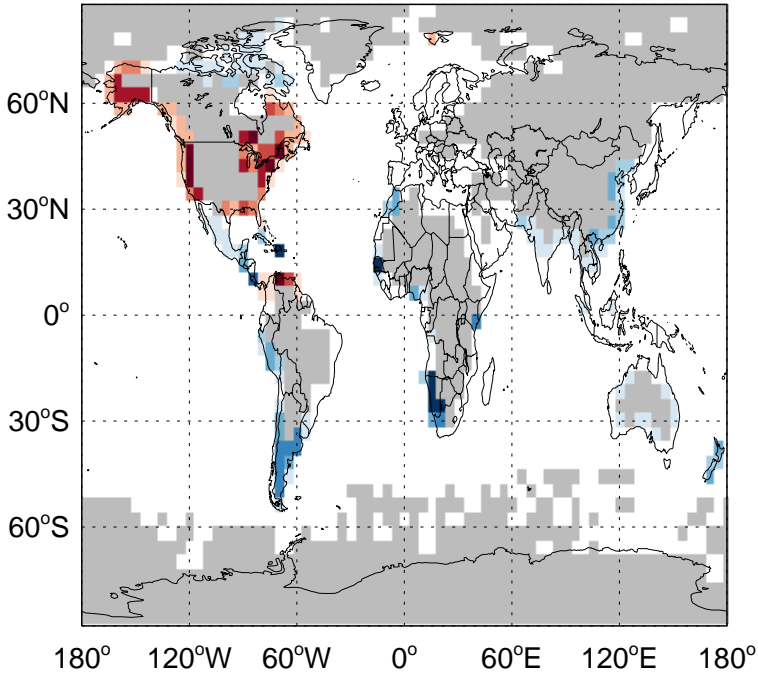
Ratio: SO2 column erup volc emissions for Oct



GEOS-Chem Emission Ratio Maps

GC_12.0.0 / v11-02e-Run1

Ratio: SO2 ship emissions for Oct



GC_12.0.0 / v11-02f-Run1

Ratio: SO2 ship emissions for Oct

