

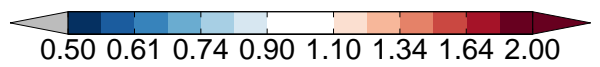
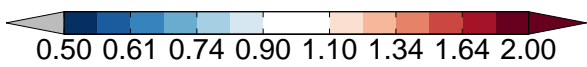
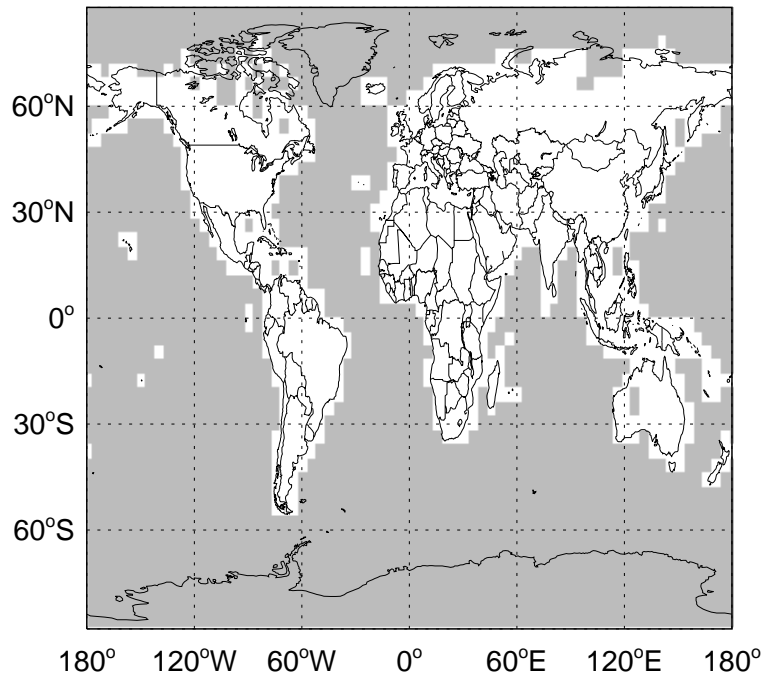
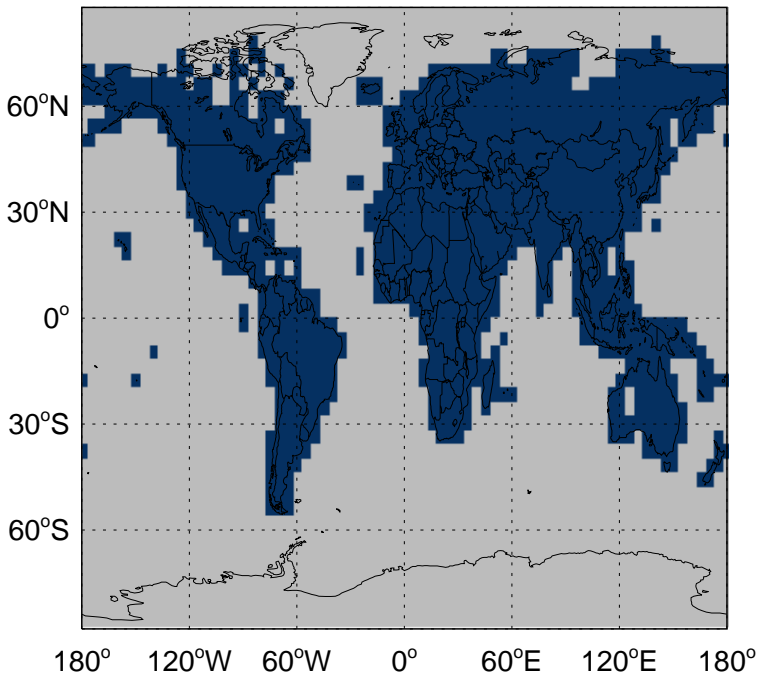
GEOS-Chem Emission Ratio Maps

v11-02a / v11-01k-Run0

v11-02a / v11-01-public-Run0

Ratio: ACET column anth+biof emissions for Apr

Ratio: ACET column anth+biof emissions for Apr

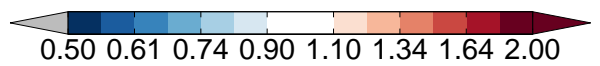
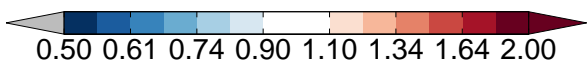
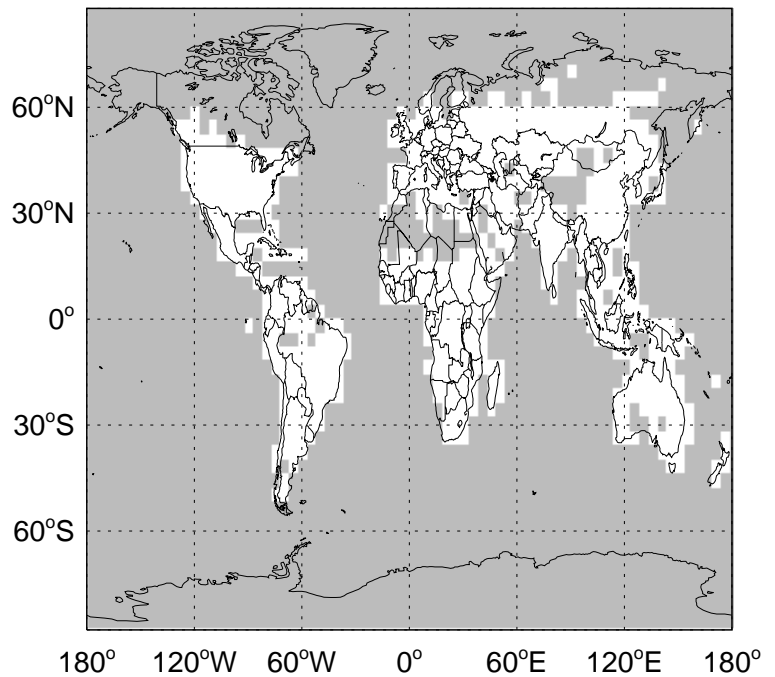
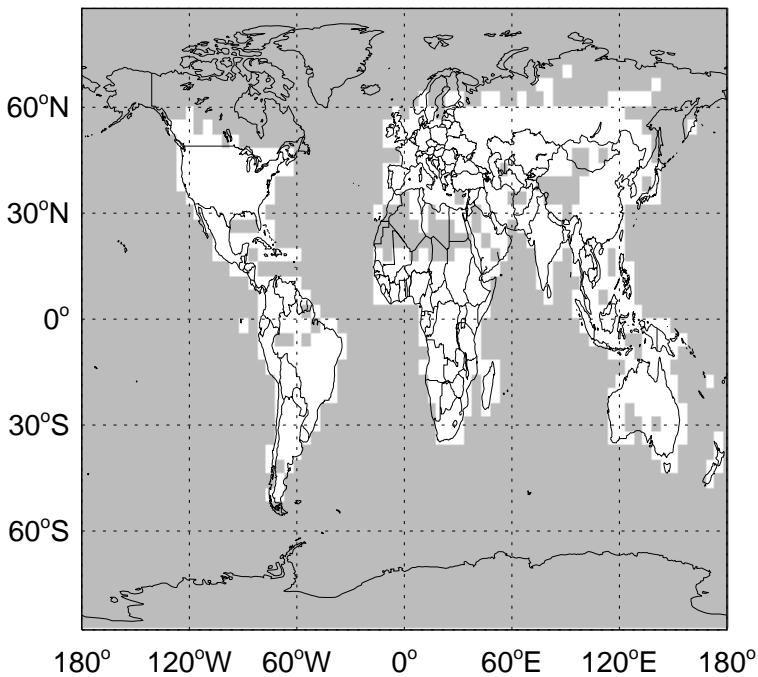


v11-02a / v11-01k-Run0

v11-02a / v11-01-public-Run0

Ratio: ACET biomass emissions for Apr

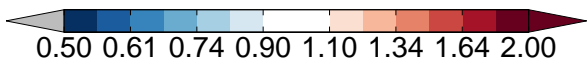
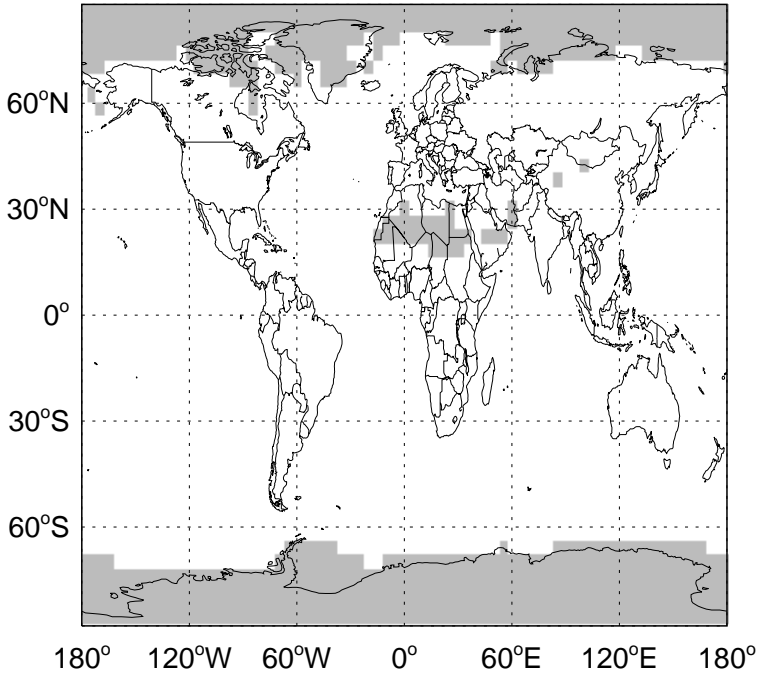
Ratio: ACET biomass emissions for Apr



GEOS-Chem Emission Ratio Maps

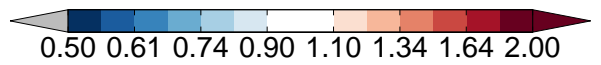
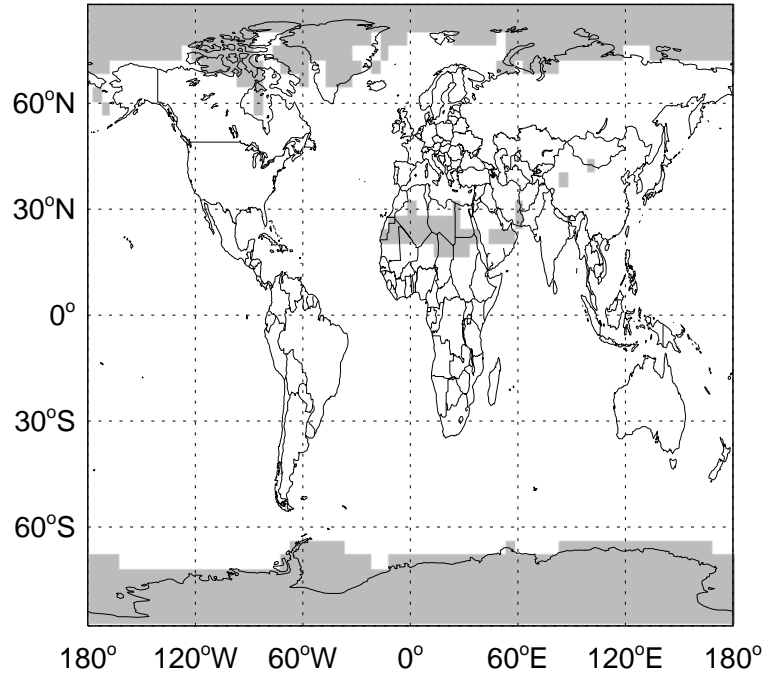
v11-02a / v11-01k-Run0

Ratio: ACET biogenic emissions for Apr



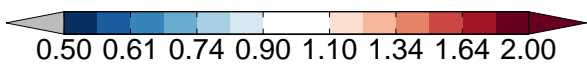
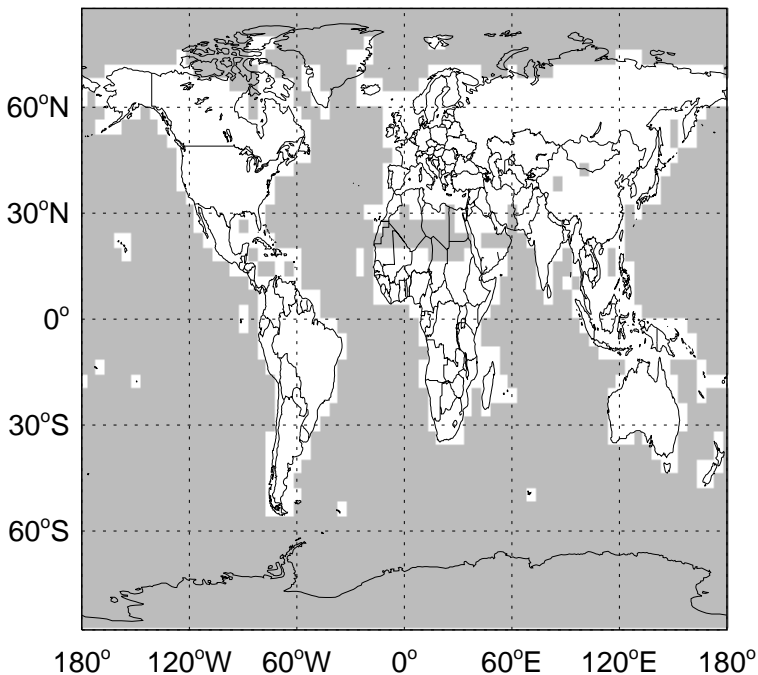
v11-02a / v11-01-public-Run0

Ratio: ACET biogenic emissions for Apr



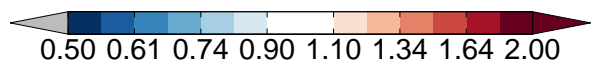
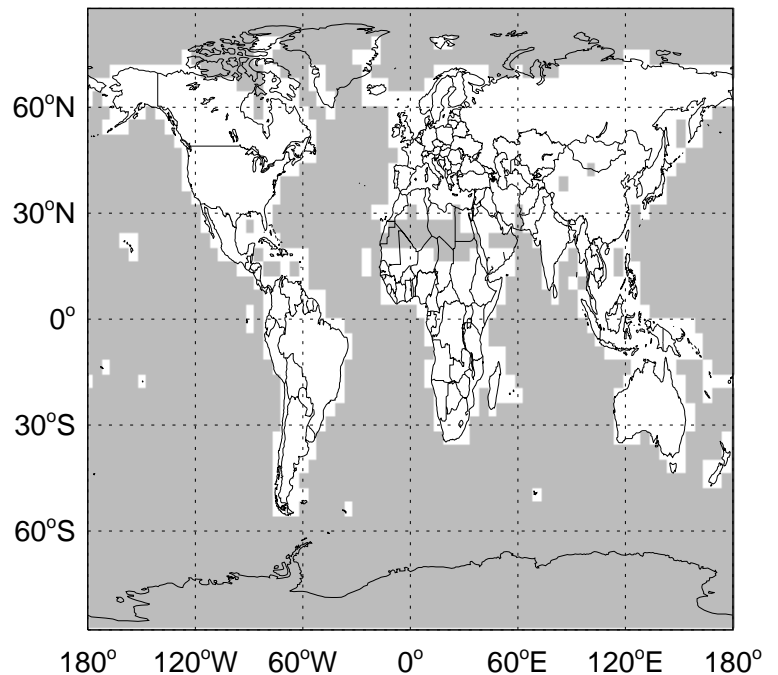
v11-02a / v11-01k-Run0

Ratio: ACET from MONOT emissions for Apr



v11-02a / v11-01-public-Run0


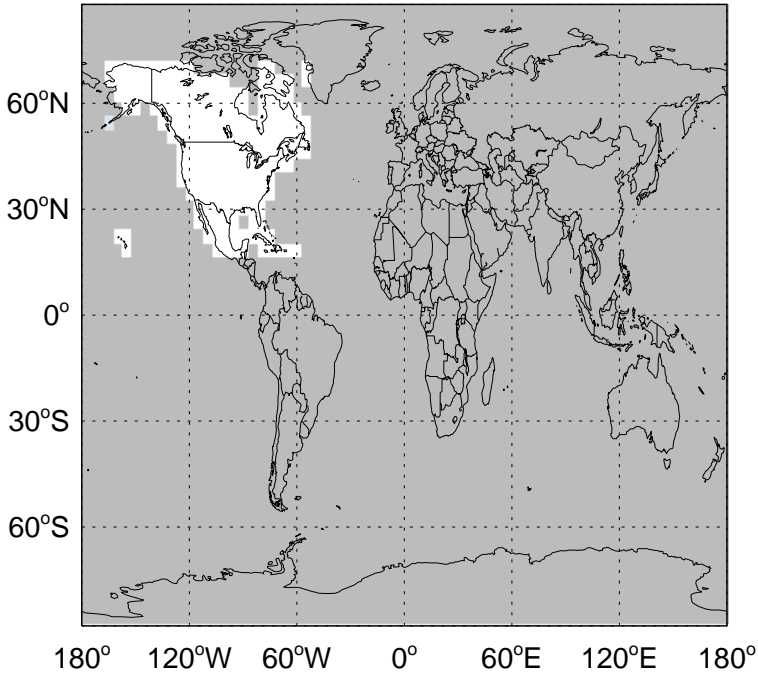
Ratio: ACET from MONOT emissions for Apr



GEOS-Chem Emission Ratio Maps

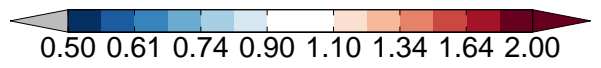
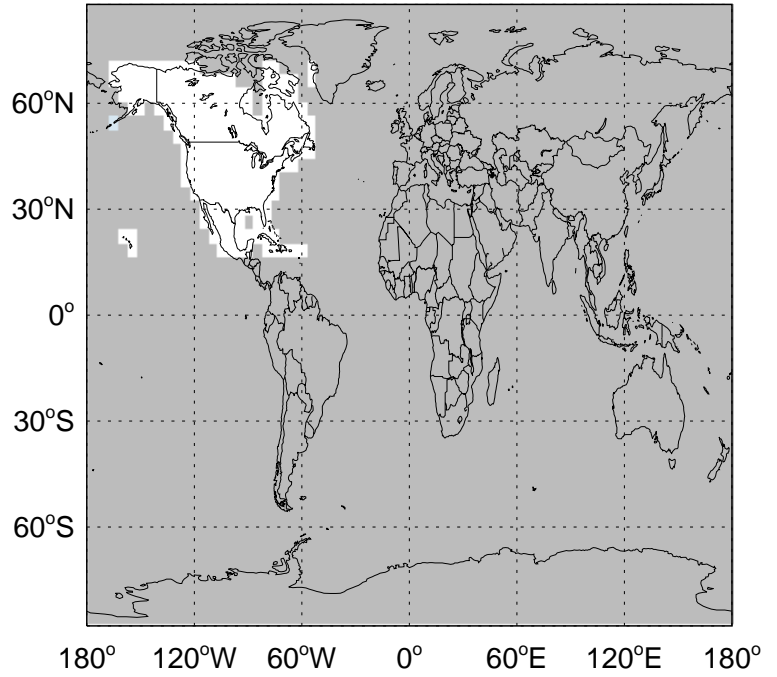
v11-02a / v11-01k-Run0

Ratio: ACET from MBO emissions for Apr



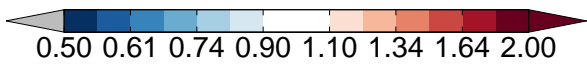
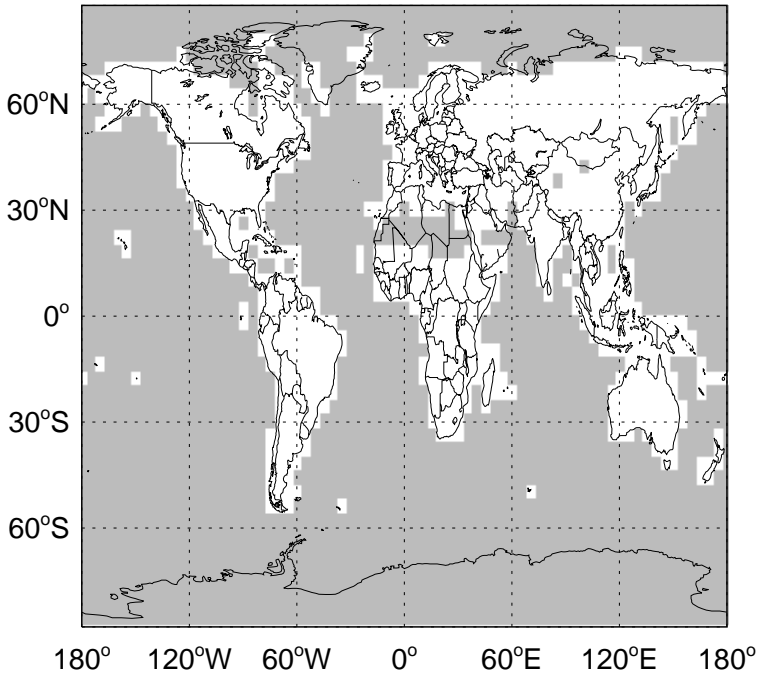
v11-02a / v11-01-public-Run0

Ratio: ACET from MBO emissions for Apr



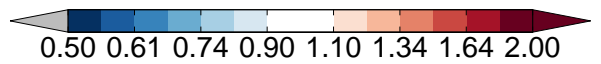
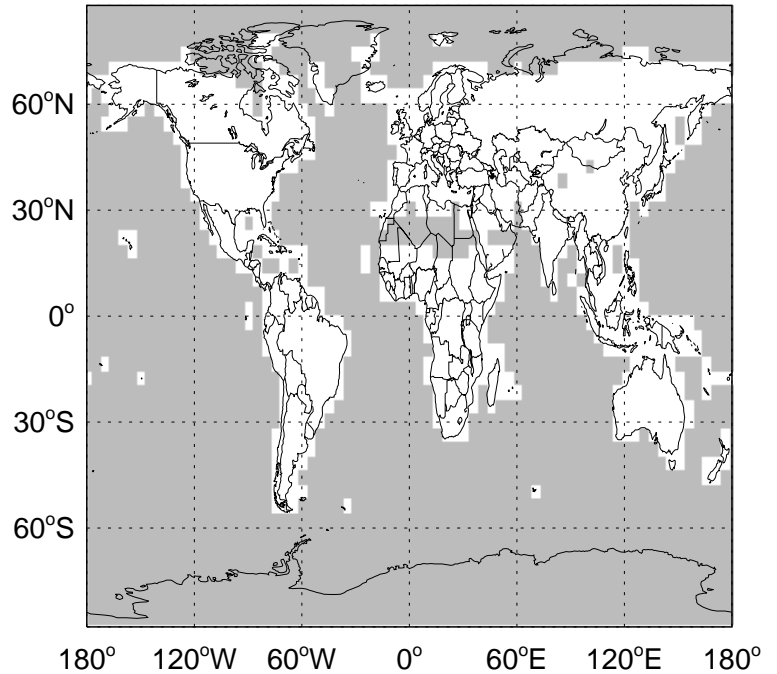
v11-02a / v11-01k-Run0

Ratio: ACET direct emissions for Apr



v11-02a / v11-01-public-Run0


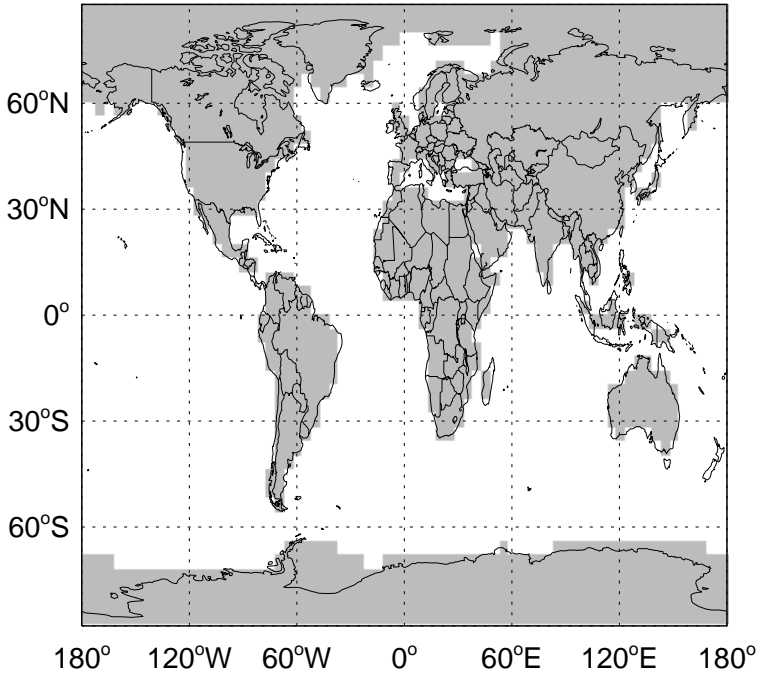
Ratio: ACET direct emissions for Apr



GEOS-Chem Emission Ratio Maps

v11-02a / v11-01k-Run0

Ratio: ACET ocean source emissions for Apr



v11-02a / v11-01-public-Run0

Ratio: ACET ocean source emissions for Apr

