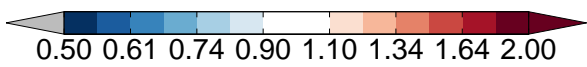
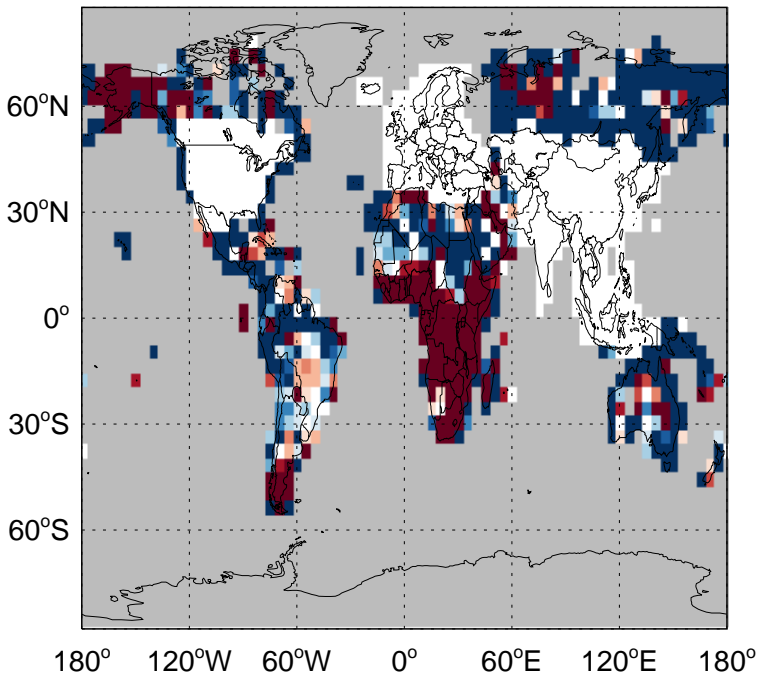


GEOS-Chem Emission Ratio Maps

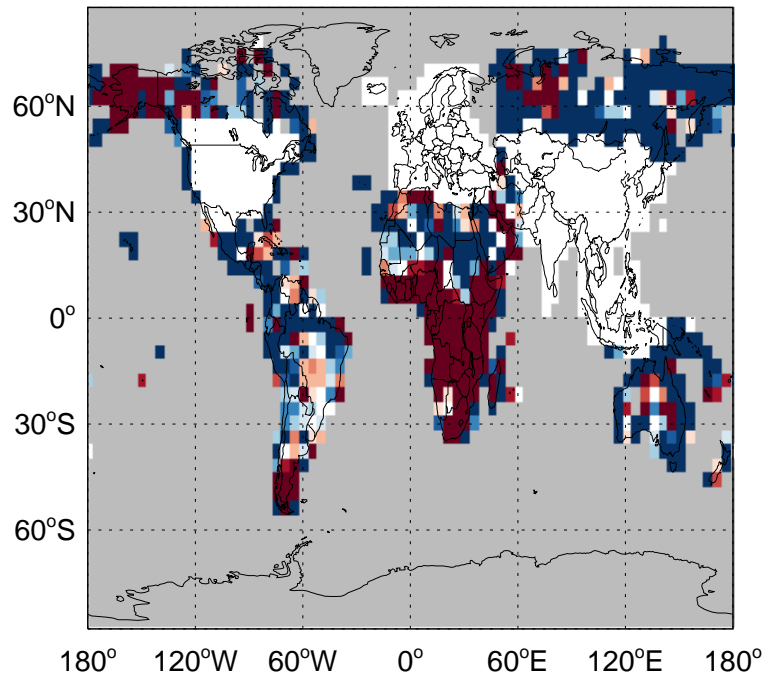
v11-02f-Run1 / v11-02e-Run0

Ratio: ALD2 column anth+biof emissions for Jan



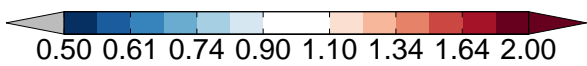
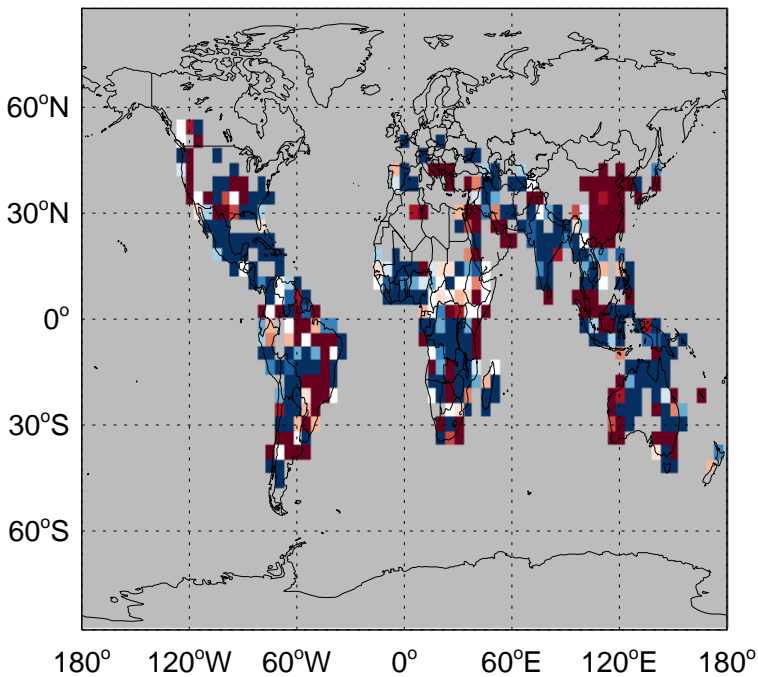
v11-02f-Run1 / v11-02e-Run1

Ratio: ALD2 column anth+biof emissions for Jan



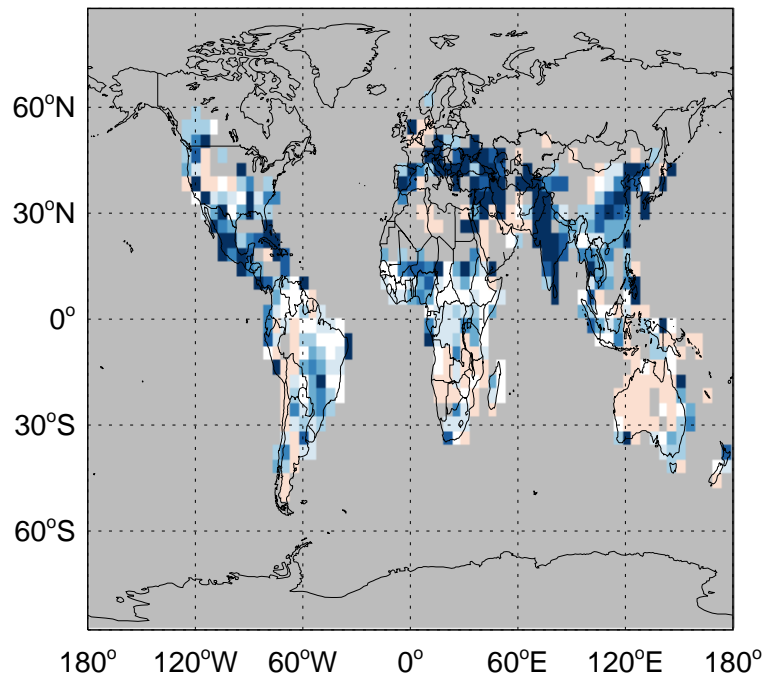
v11-02f-Run1 / v11-02e-Run0

Ratio: ALD2 biomass emissions for Jan



v11-02f-Run1 / v11-02e-Run1


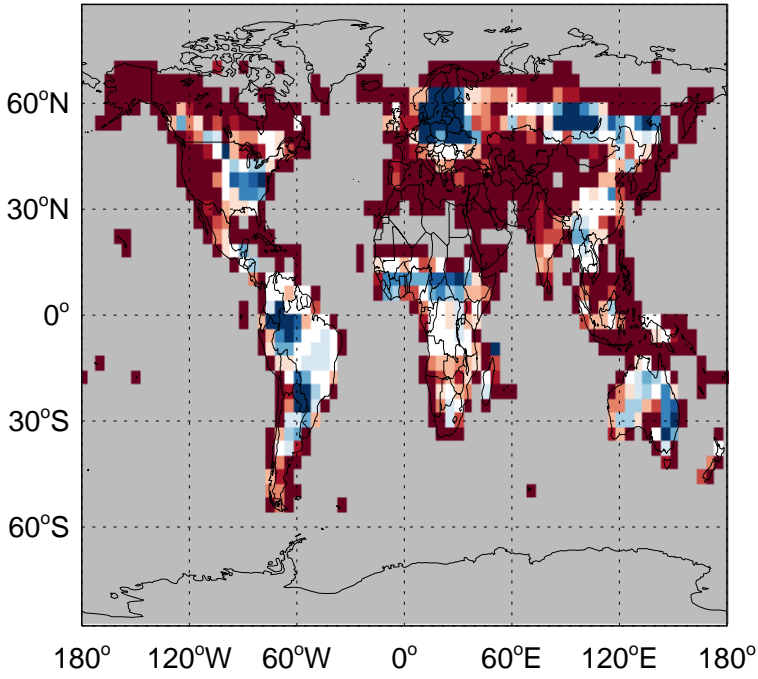
Ratio: ALD2 biomass emissions for Jan



GEOS-Chem Emission Ratio Maps

v11-02f-Run1 / v11-02e-Run0

Ratio: ALD2 biogenic emissions for Jan



v11-02f-Run1 / v11-02e-Run1

Ratio: ALD2 biogenic emissions for Jan

