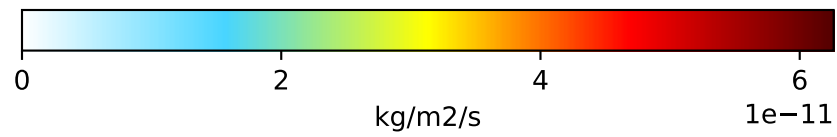
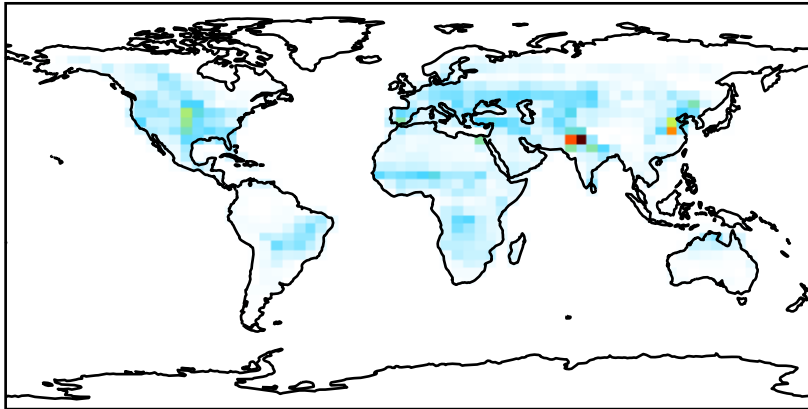
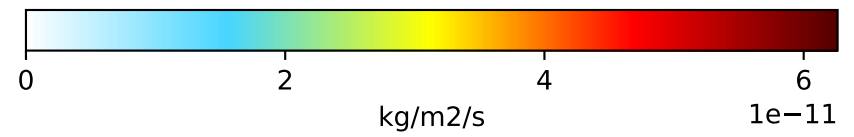
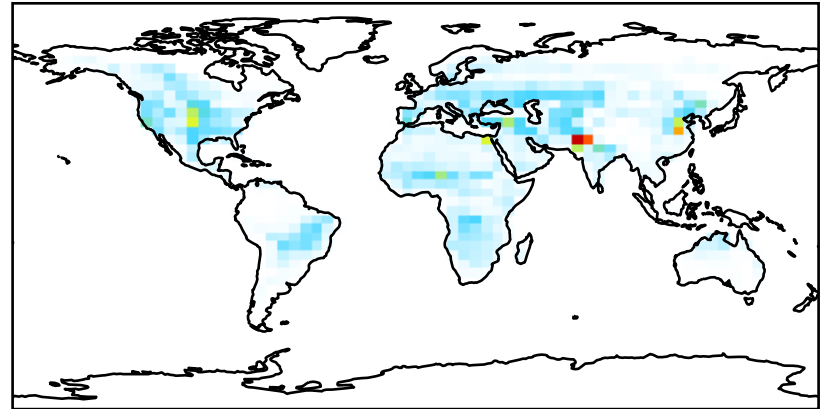


# EmisNO\_Soil

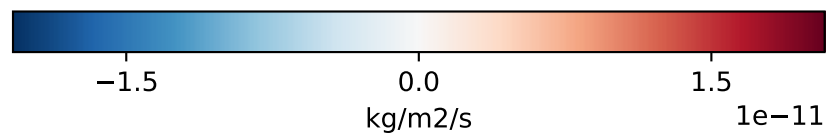
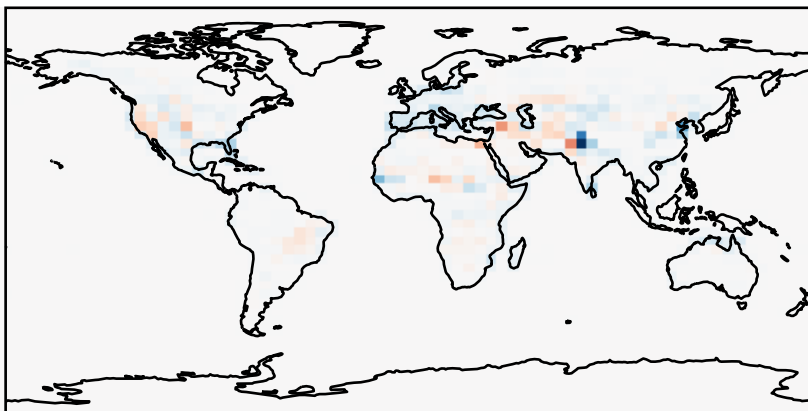
GC\_12.7.0 (Ref)  
4.0x5.0



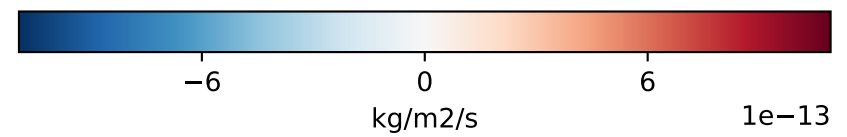
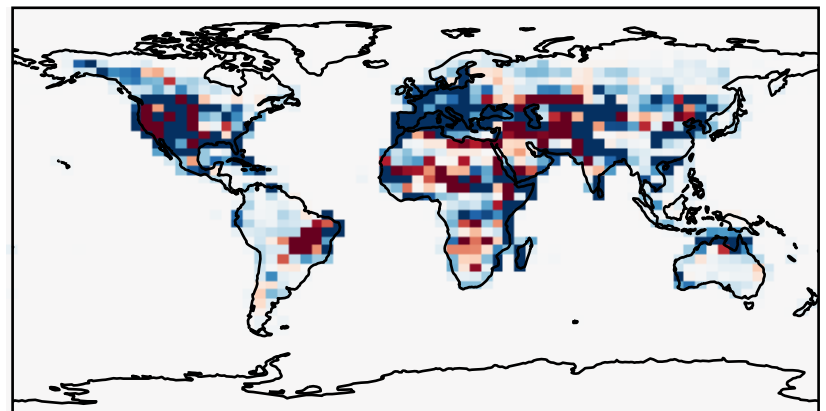
GC\_12.8.0 (Dev)  
4.0x5.0



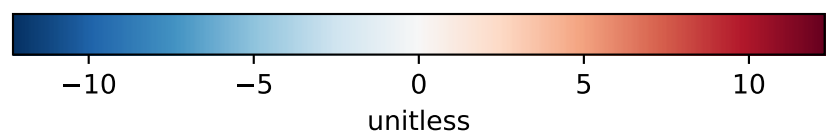
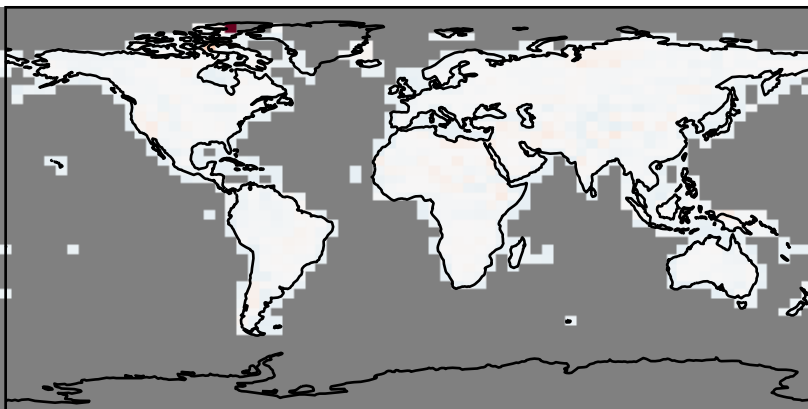
Difference  
Dev - Ref, Dynamic Range



Difference  
Dev - Ref, Restricted Range [5%,95%]



Fractional Difference  
(Dev-Ref)/Ref, Dynamic Range



Fractional Difference  
(Dev-Ref)/Ref, Fixed Range

