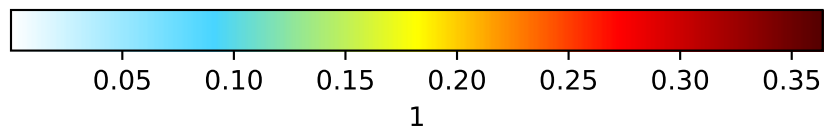
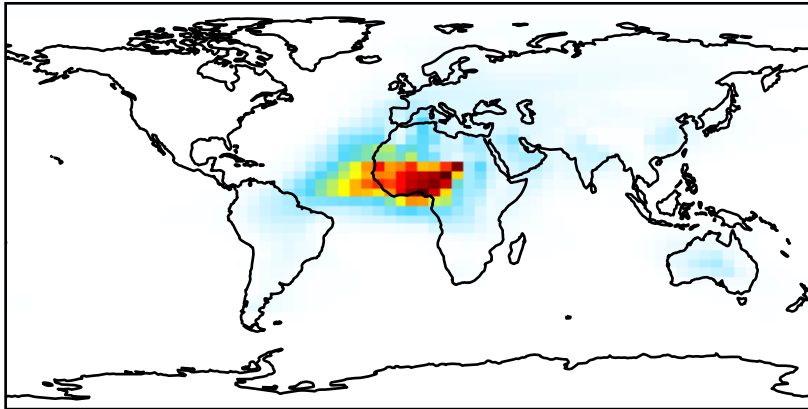
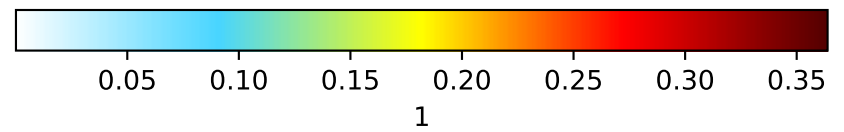
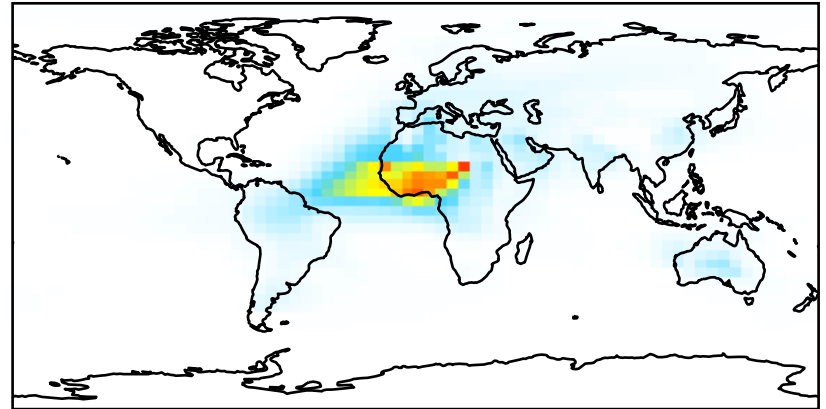


Column_AOD_Dust

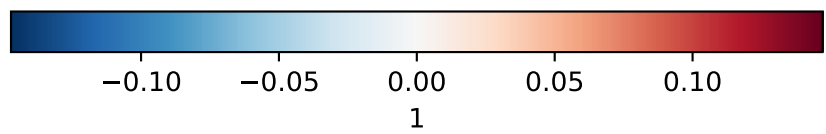
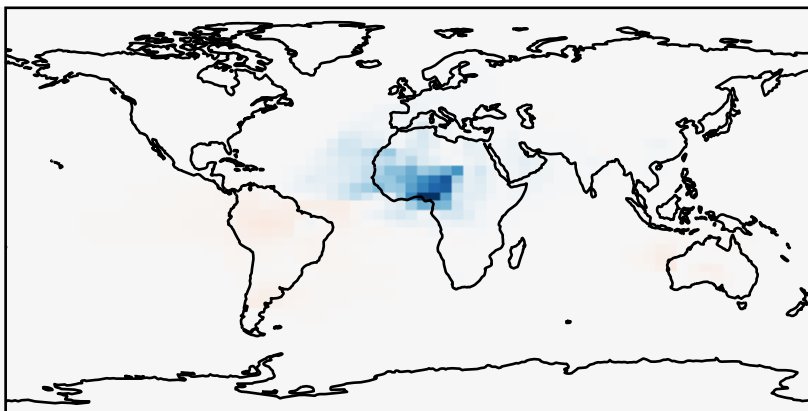
GC_12.8.0_GEOSFP_5.22 (Ref)
4.0x5.0



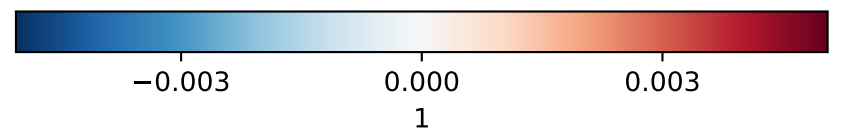
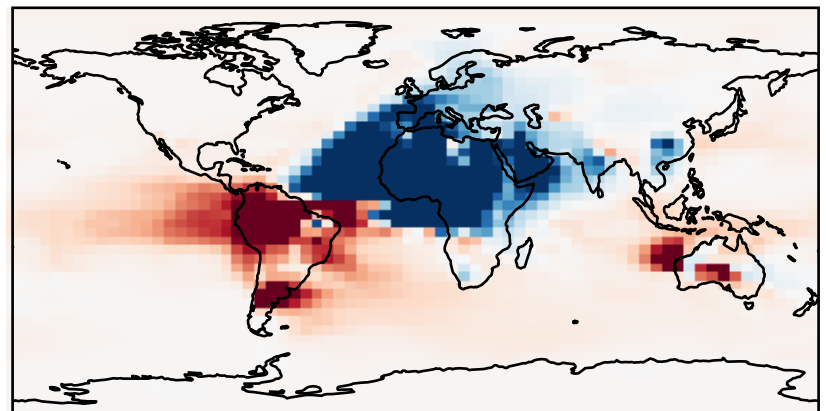
GC_12.8.0_GEOSFP_5.25 (Dev)
4.0x5.0



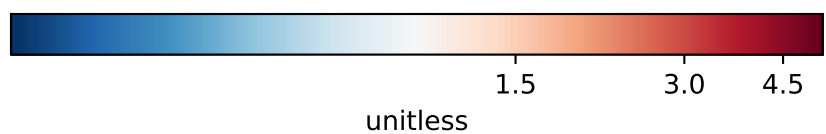
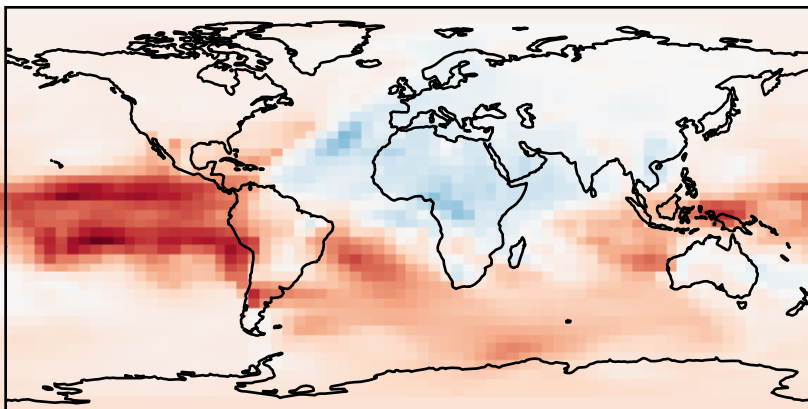
Difference
Dev - Ref, Dynamic Range



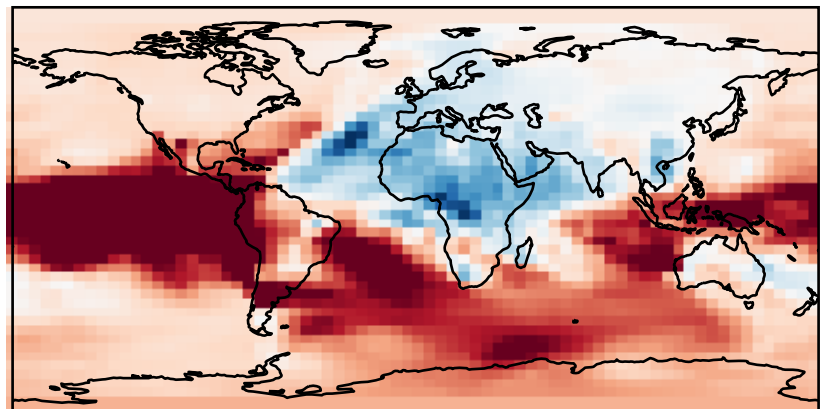
Difference
Dev - Ref, Restricted Range [5%,95%]



Ratio
Dev/Ref, Dynamic Range

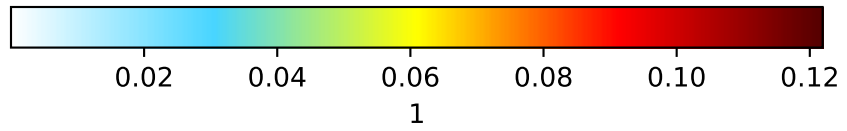
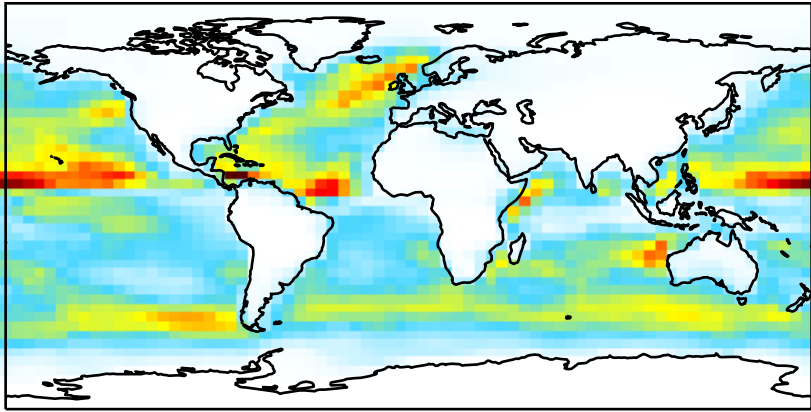


Ratio
Dev/Ref, Fixed Range

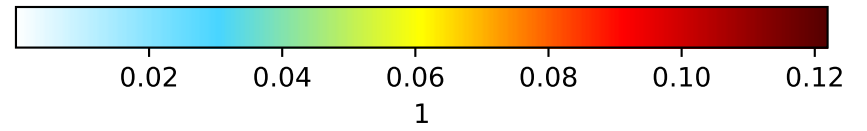
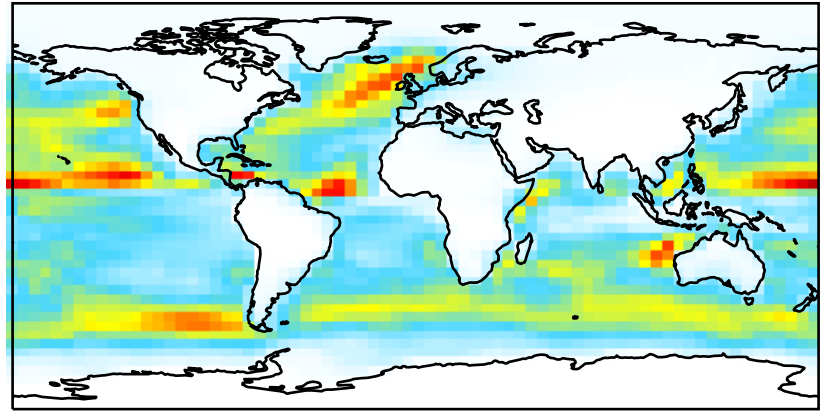


Column_AOD_BCPI

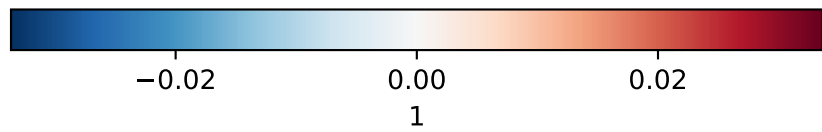
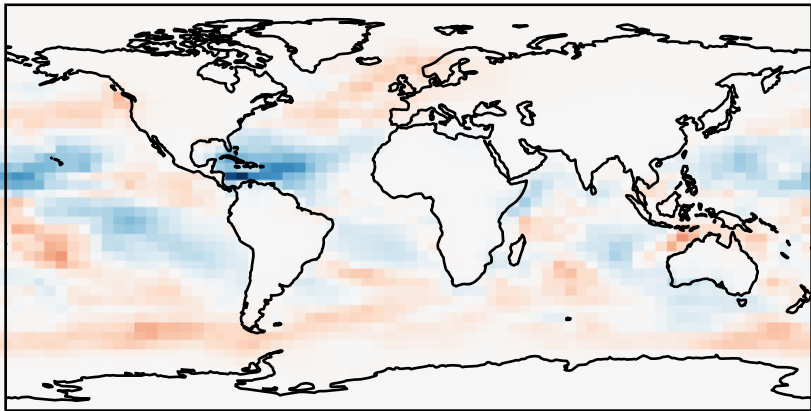
GC_12.8.0_GEOSFP_5.22 (Ref)
4.0x5.0



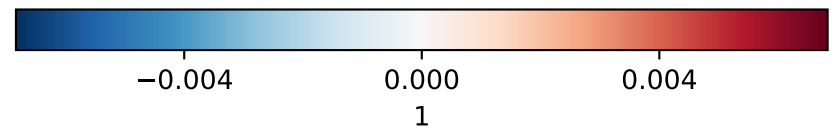
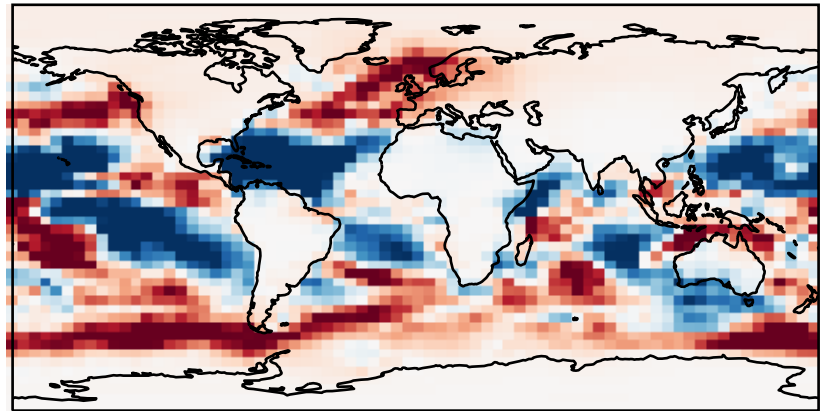
GC_12.8.0_GEOSFP_5.25 (Dev)
4.0x5.0



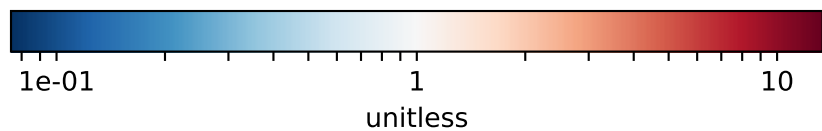
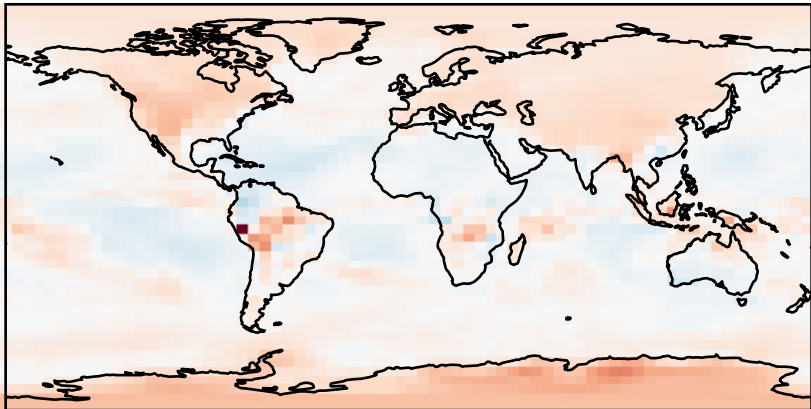
Difference
Dev - Ref, Dynamic Range



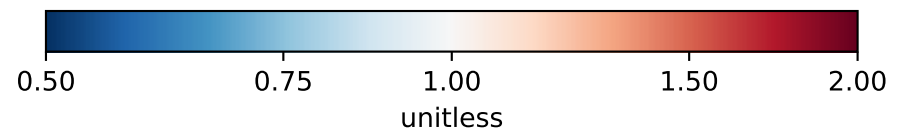
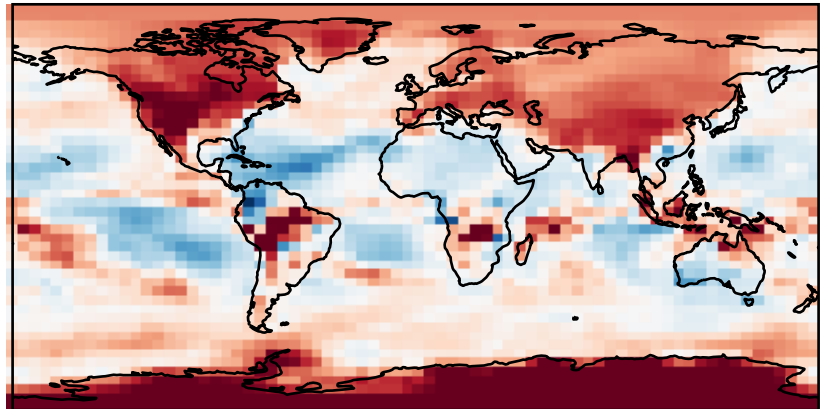
Difference
Dev - Ref, Restricted Range [5%,95%]



Ratio
Dev/Ref, Dynamic Range

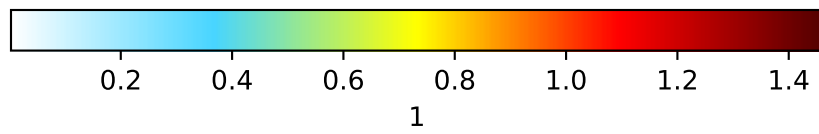
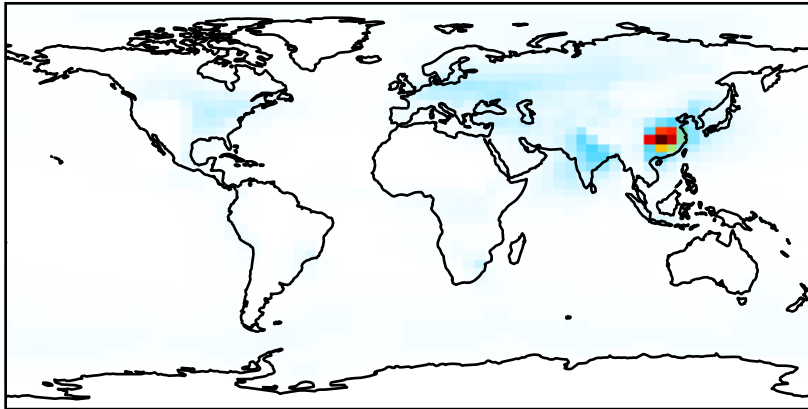


Ratio
Dev/Ref, Fixed Range

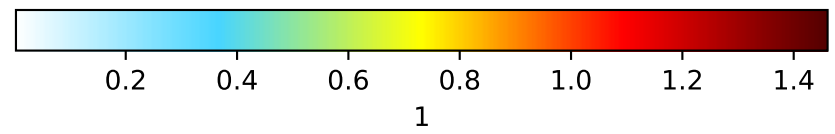
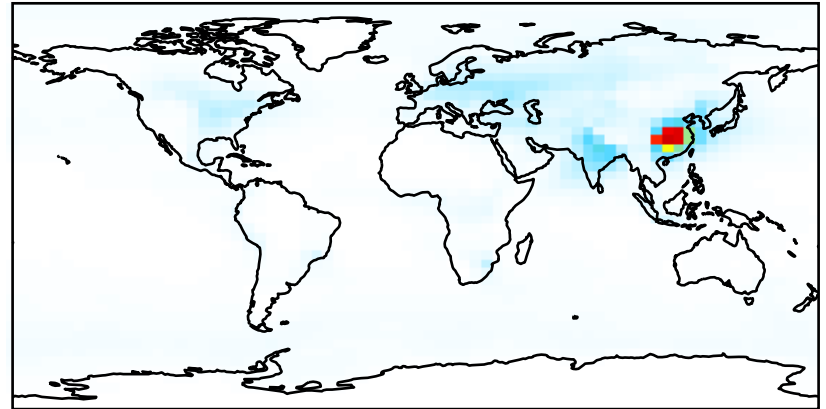


Column_AOD_OCPI

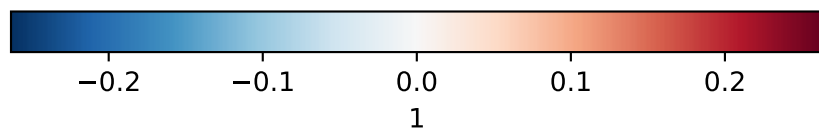
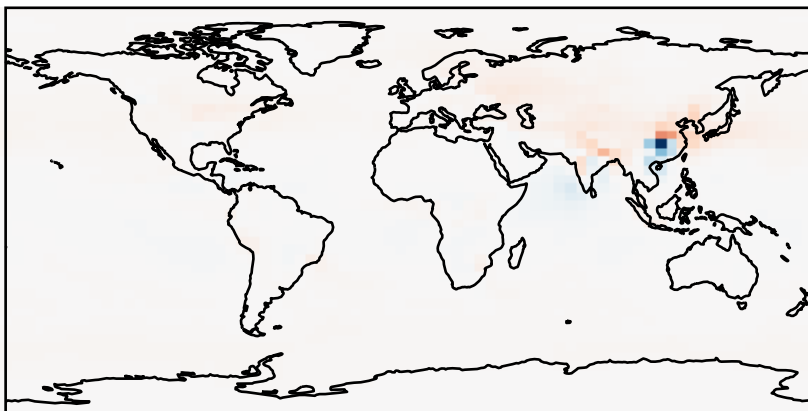
GC_12.8.0_GEOSFP_5.22 (Ref)
4.0x5.0



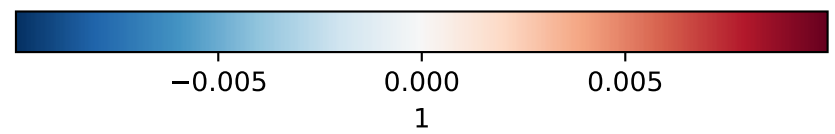
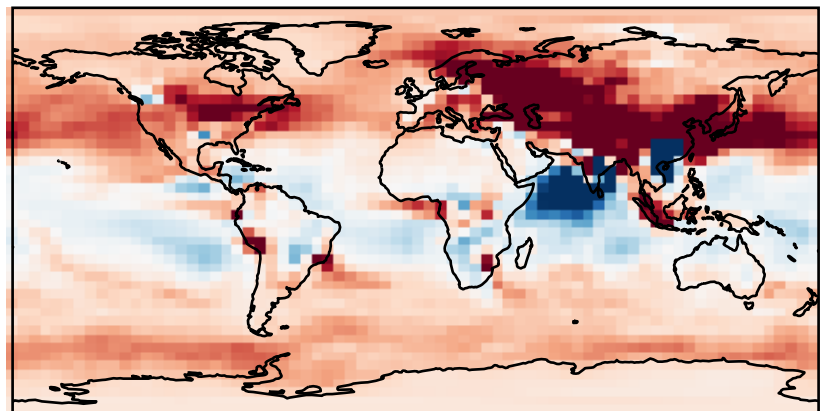
GC_12.8.0_GEOSFP_5.25 (Dev)
4.0x5.0



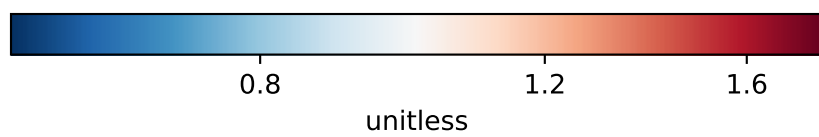
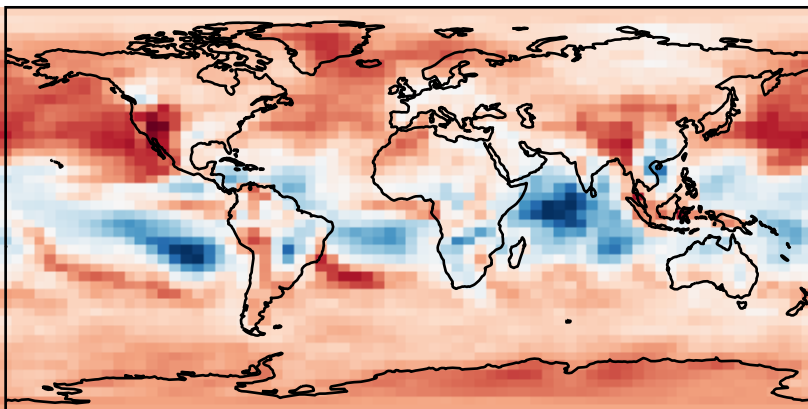
Difference
Dev - Ref, Dynamic Range



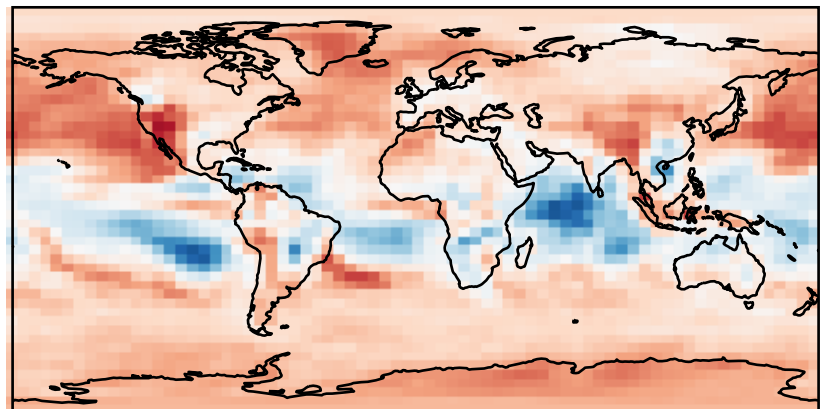
Difference
Dev - Ref, Restricted Range [5%,95%]



Ratio
Dev/Ref, Dynamic Range

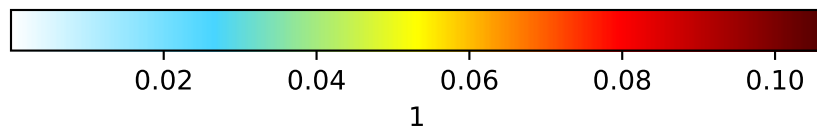
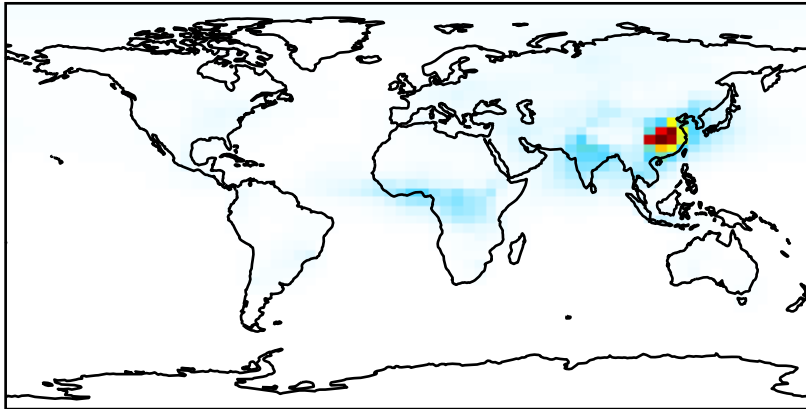


Ratio
Dev/Ref, Fixed Range

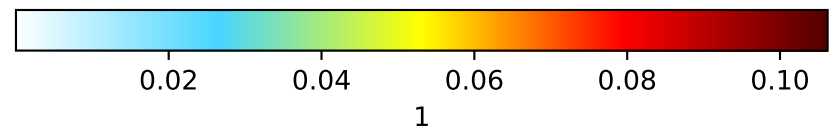
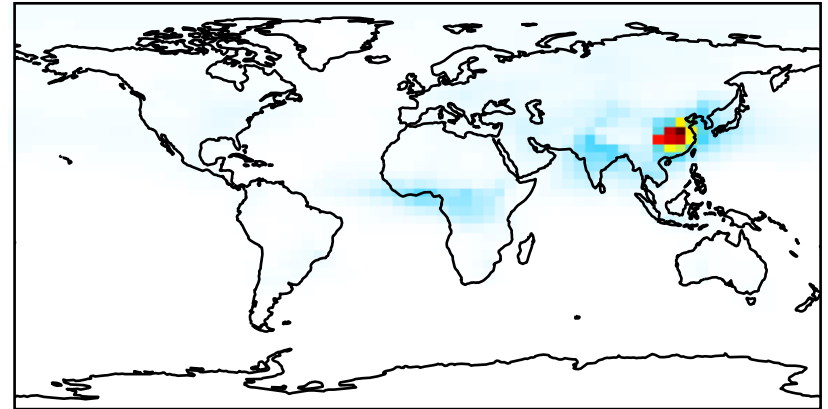


Column_AOD_SALA

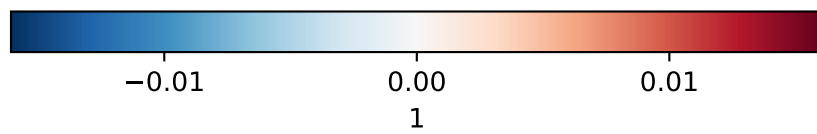
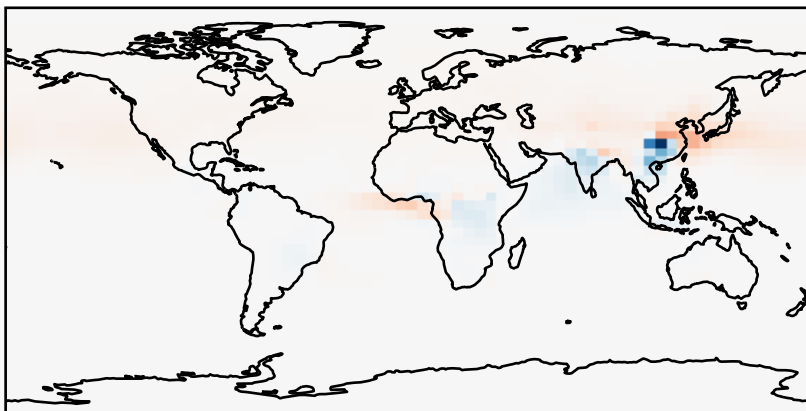
GC_12.8.0_GEOSFP_5.22 (Ref)
4.0x5.0



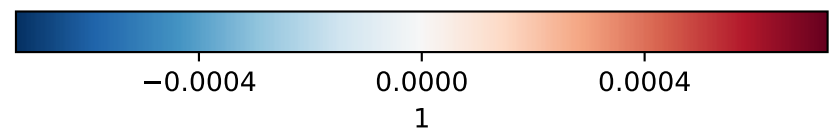
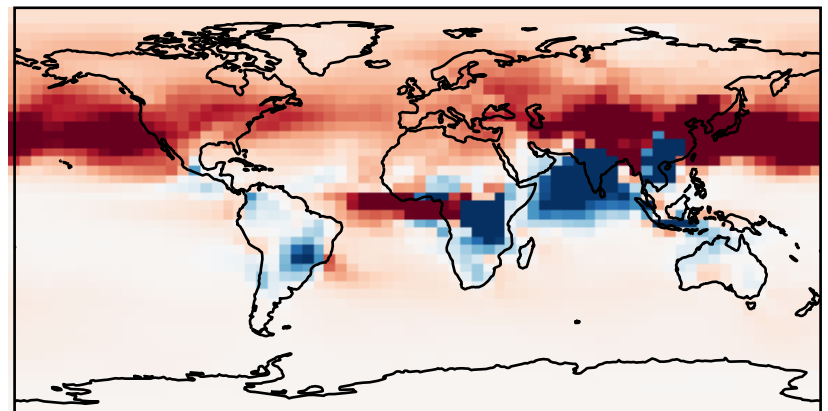
GC_12.8.0_GEOSFP_5.25 (Dev)
4.0x5.0



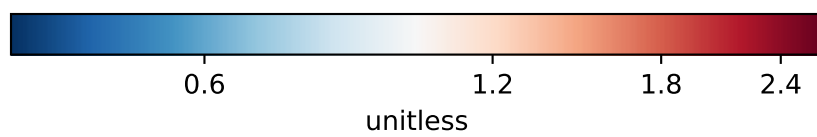
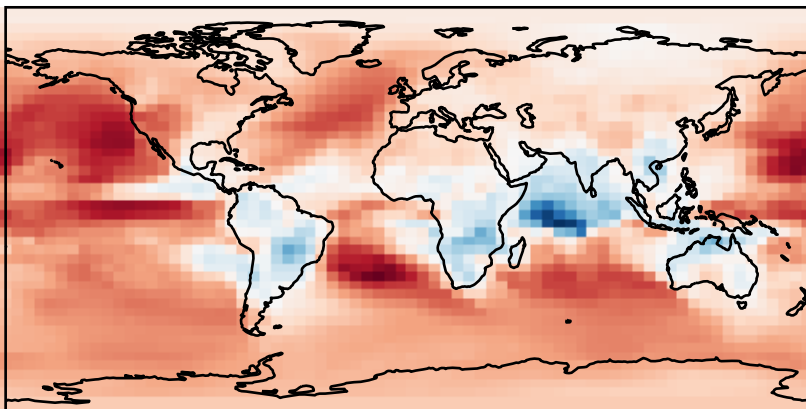
Difference
Dev - Ref, Dynamic Range



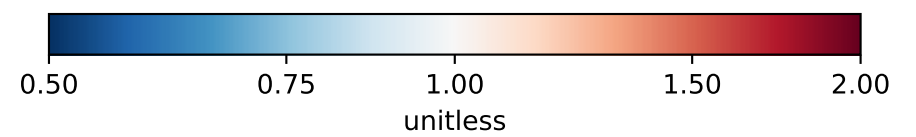
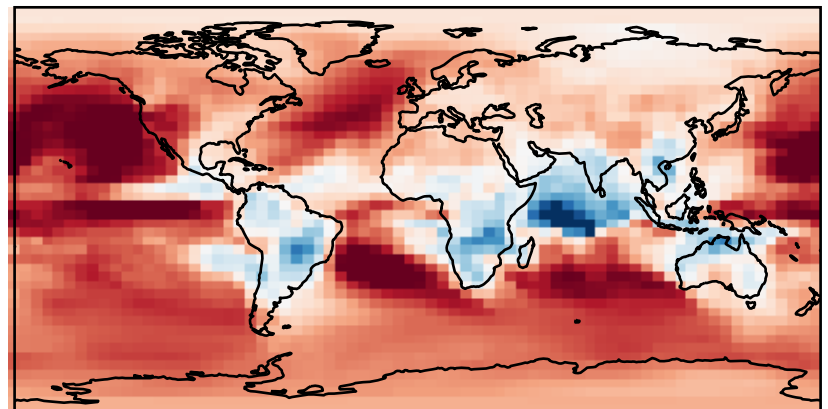
Difference
Dev - Ref, Restricted Range [5%,95%]



Ratio
Dev/Ref, Dynamic Range

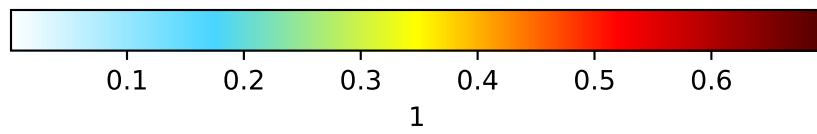
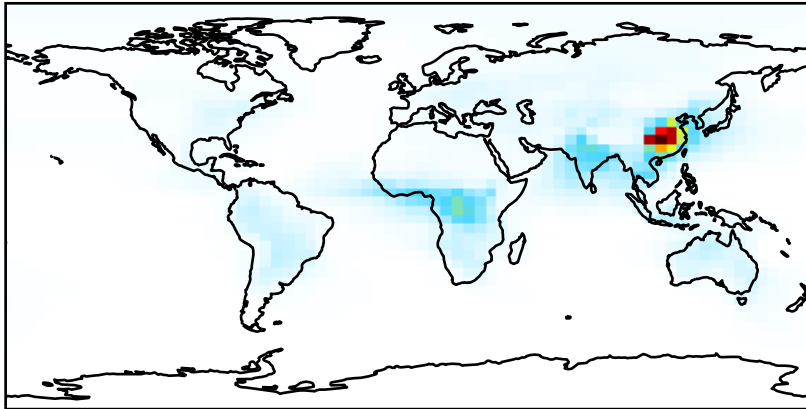


Ratio
Dev/Ref, Fixed Range

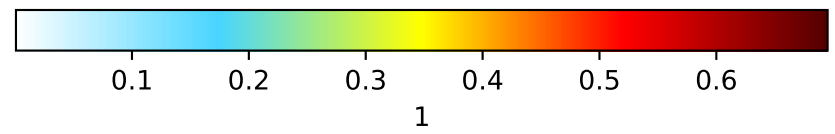
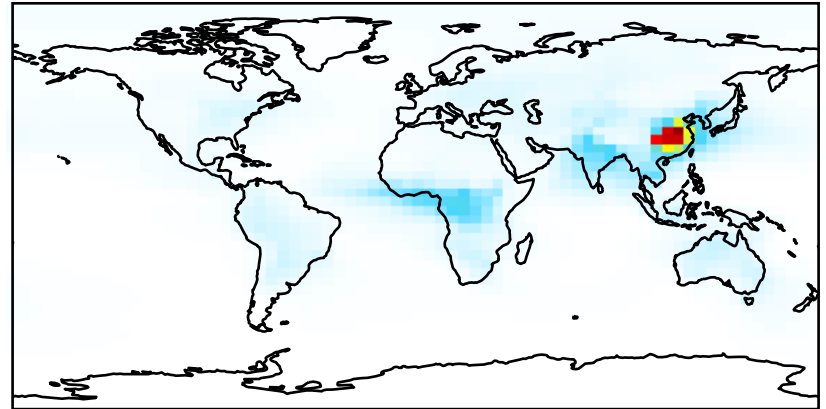


Column_AOD_SALC

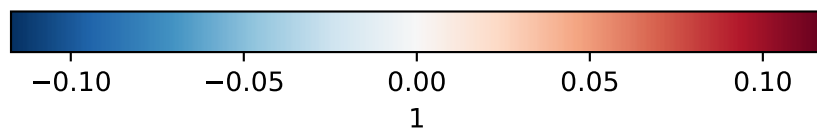
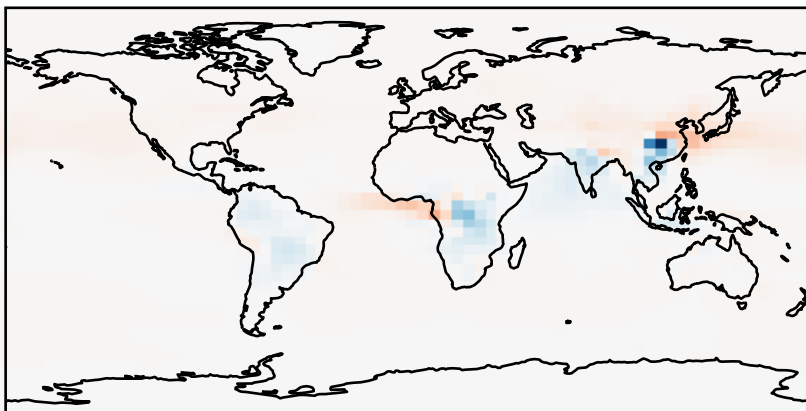
GC_12.8.0_GEOSFP_5.22 (Ref)
4.0x5.0



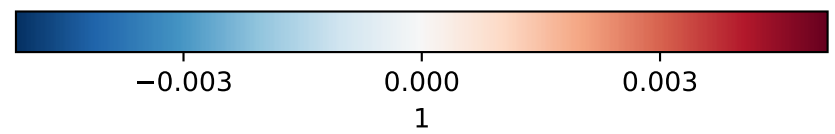
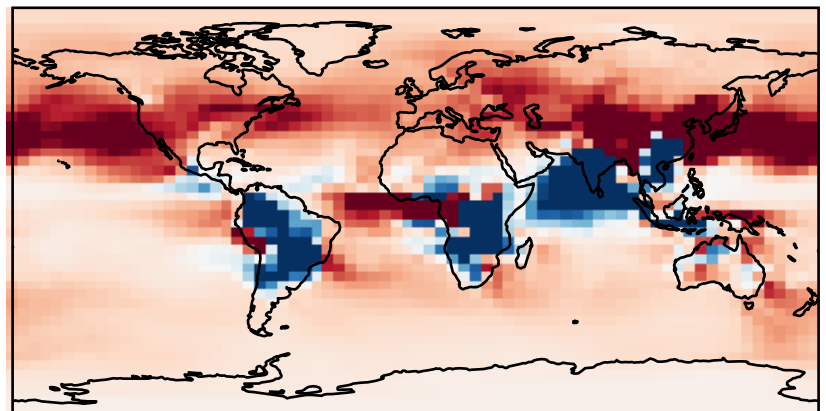
GC_12.8.0_GEOSFP_5.25 (Dev)
4.0x5.0



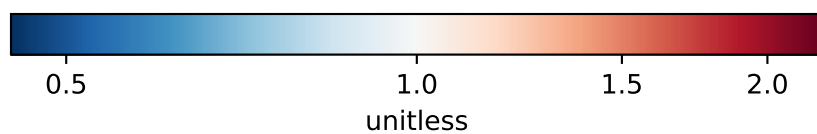
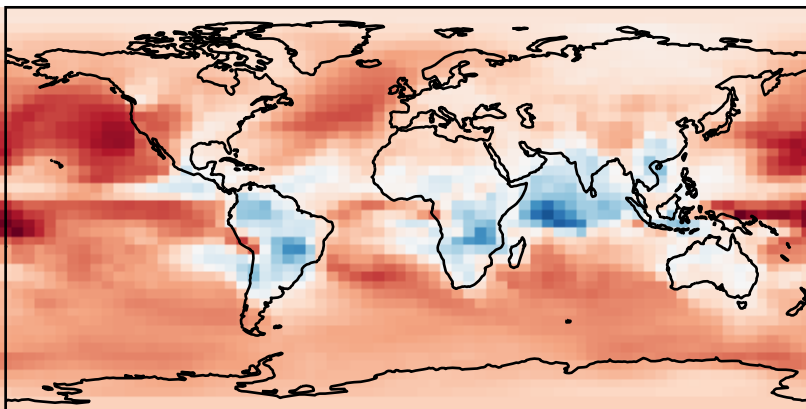
Difference
Dev - Ref, Dynamic Range



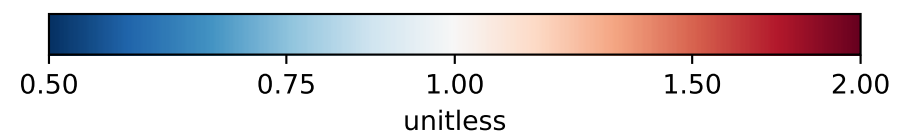
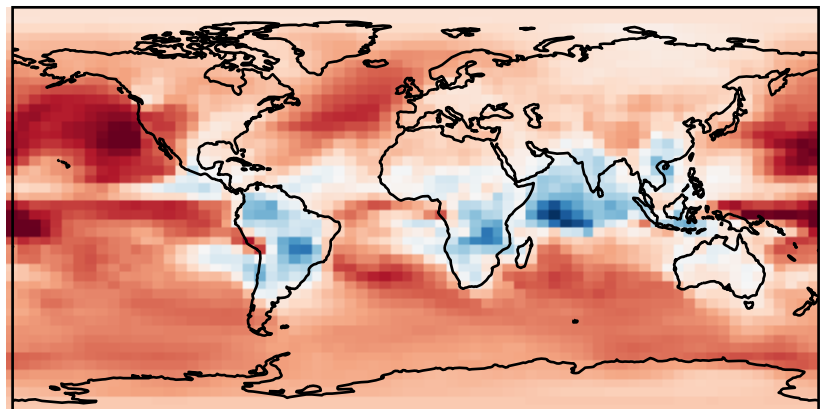
Difference
Dev - Ref, Restricted Range [5%,95%]



Ratio
Dev/Ref, Dynamic Range

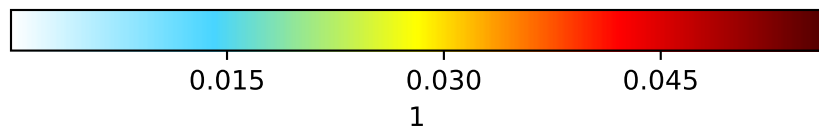
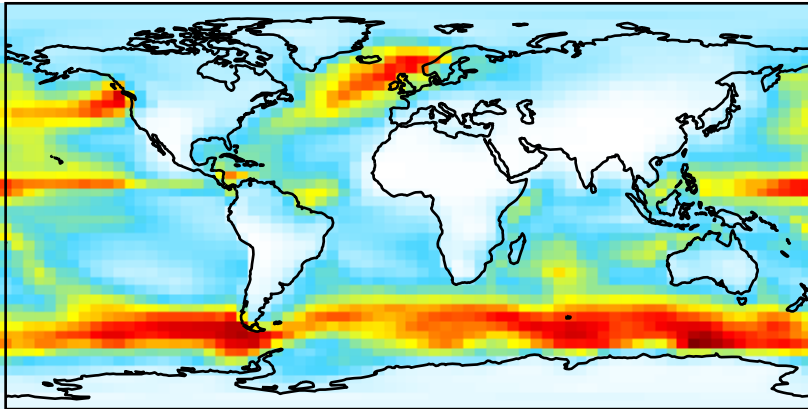


Ratio
Dev/Ref, Fixed Range

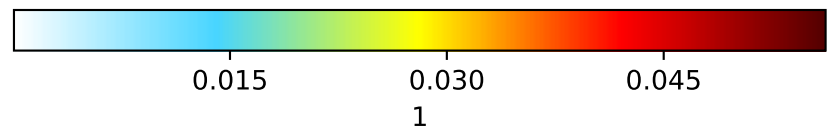
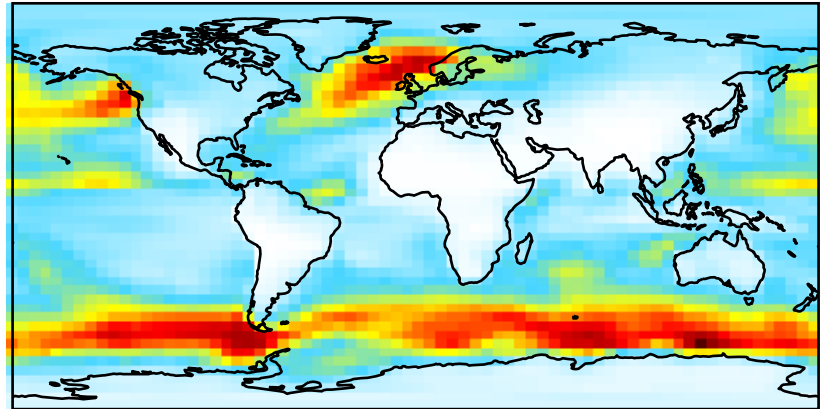


Column_AOD_SO4

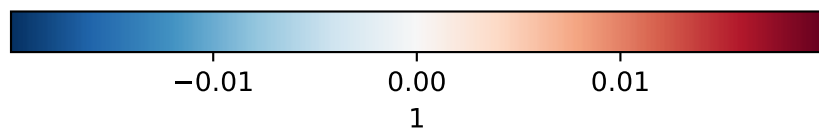
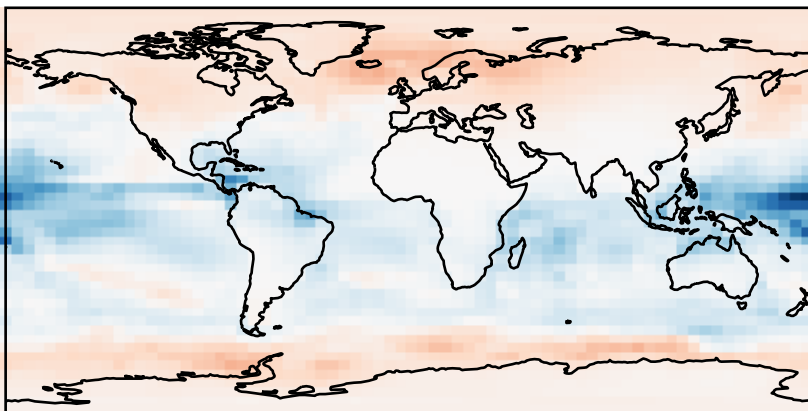
GC_12.8.0_GEOSFP_5.22 (Ref)
4.0x5.0



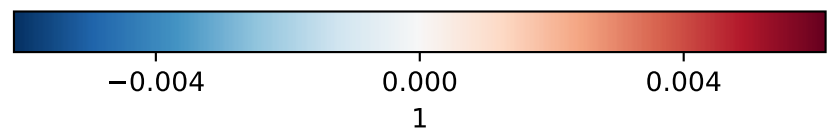
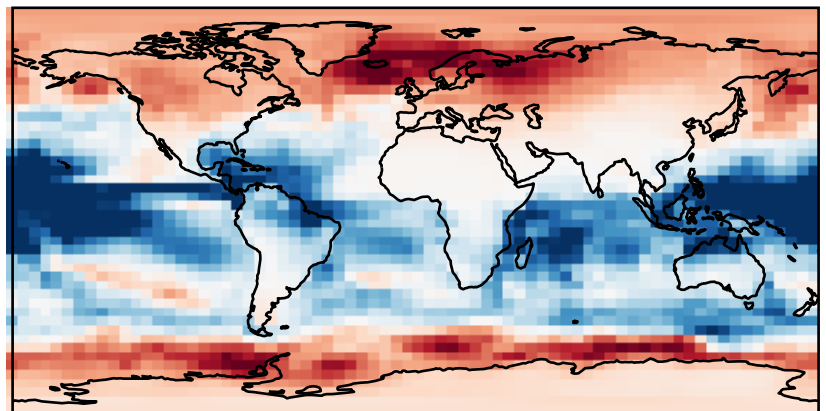
GC_12.8.0_GEOSFP_5.25 (Dev)
4.0x5.0



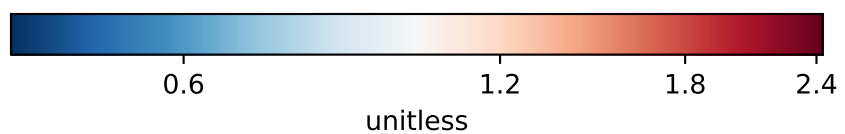
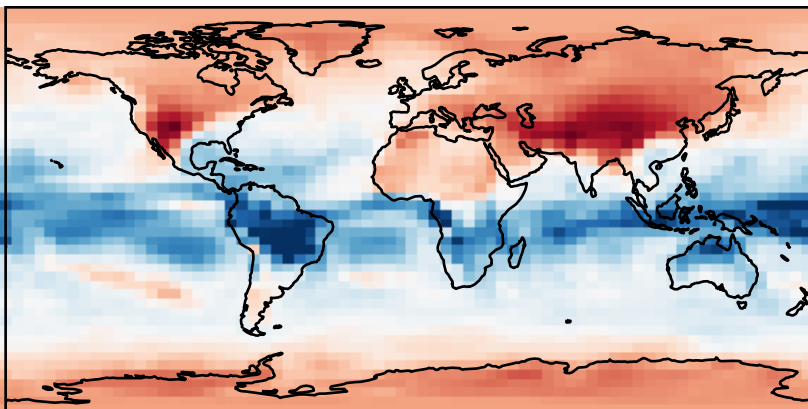
Difference
Dev - Ref, Dynamic Range



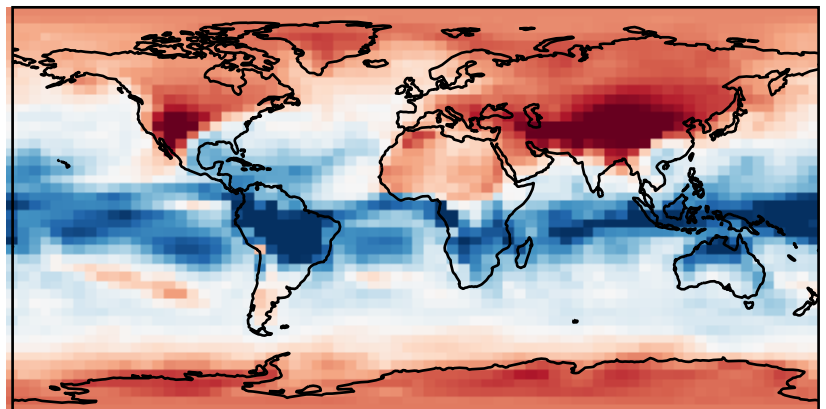
Difference
Dev - Ref, Restricted Range [5%,95%]



Ratio
Dev/Ref, Dynamic Range

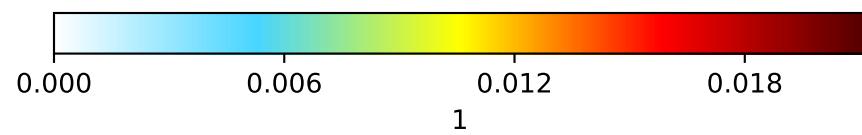
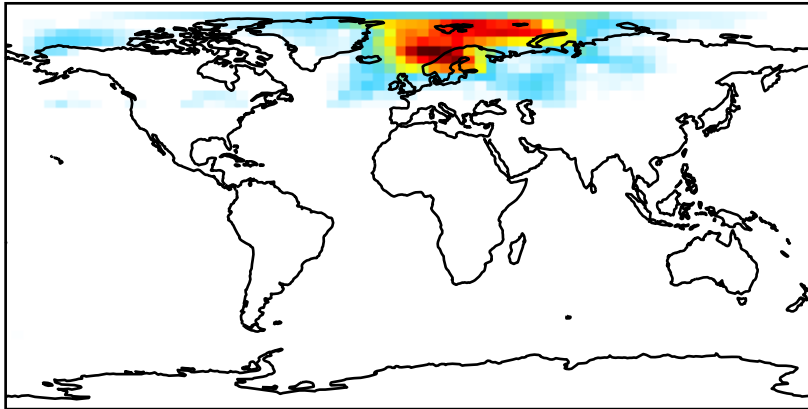


Ratio
Dev/Ref, Fixed Range

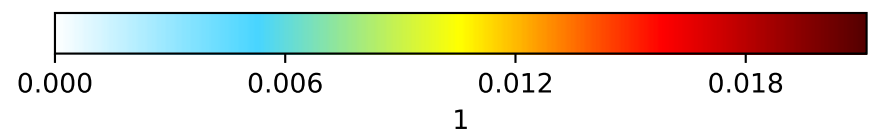
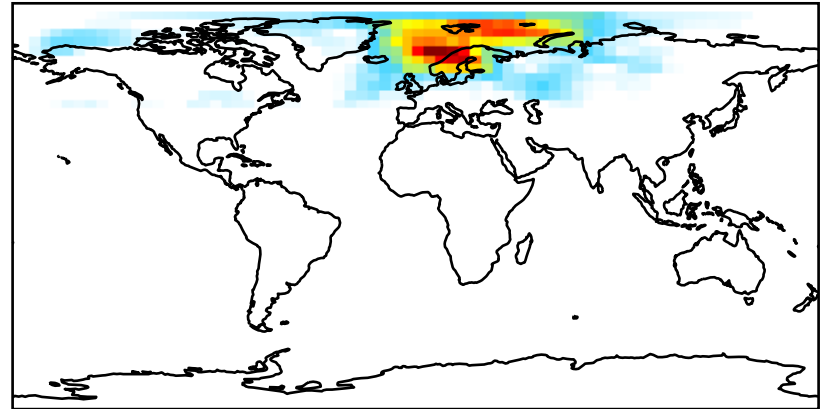


Column_AOD_Polar_Strat_Cloud

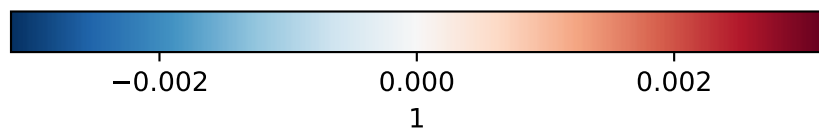
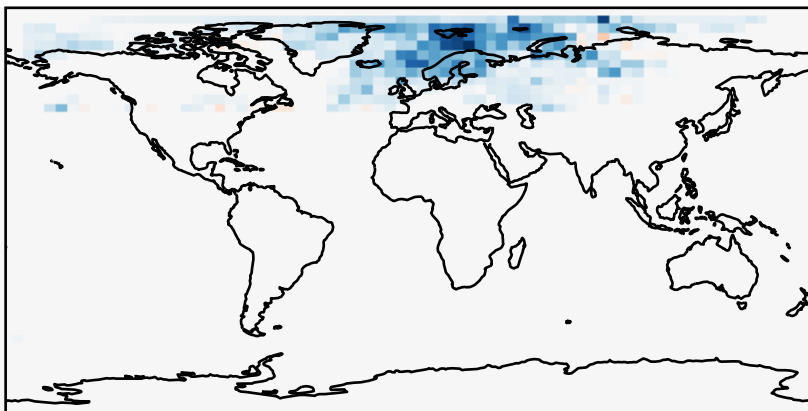
GC_12.8.0_GEOSFP_5.22 (Ref)
4.0x5.0



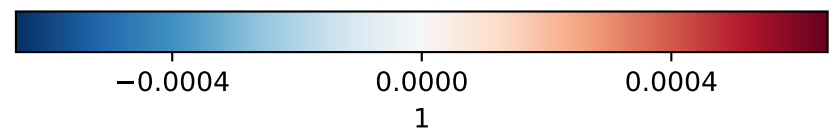
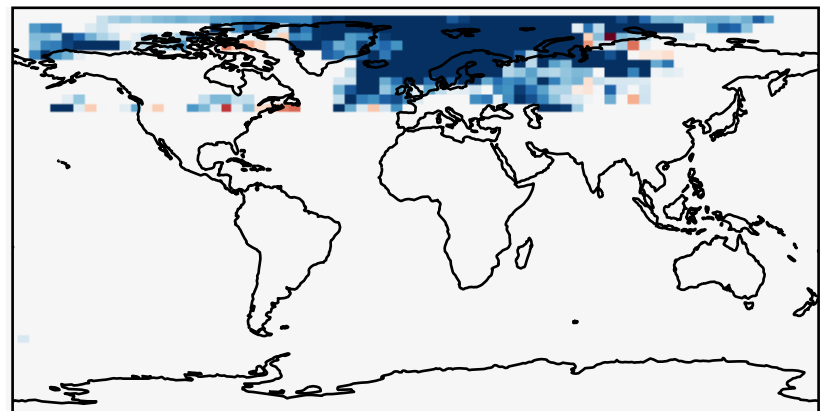
GC_12.8.0_GEOSFP_5.25 (Dev)
4.0x5.0



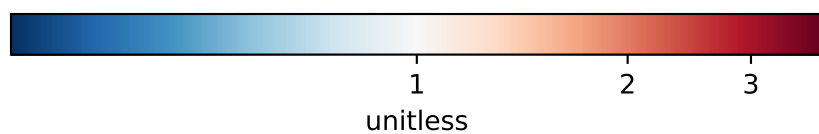
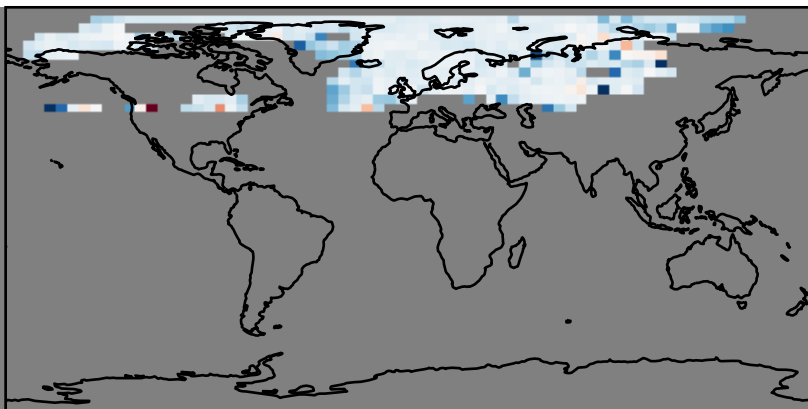
Difference
Dev - Ref, Dynamic Range



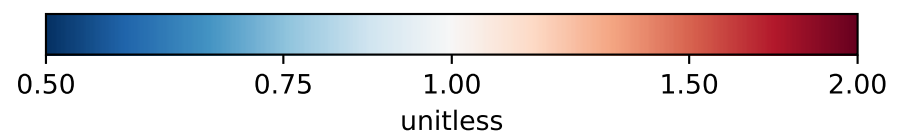
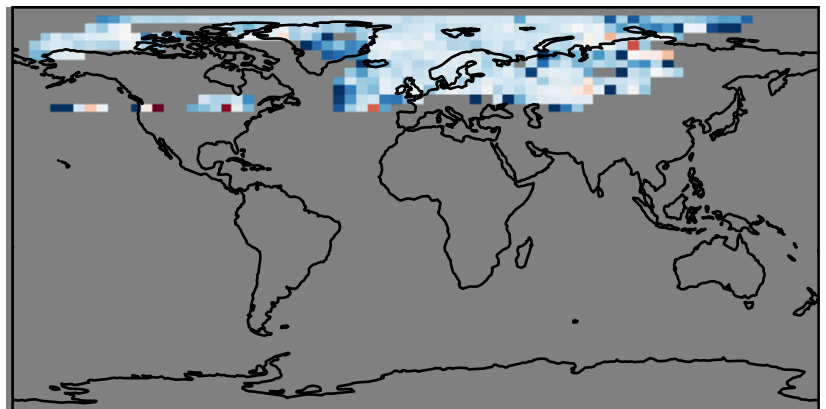
Difference
Dev - Ref, Restricted Range [5%,95%]



Ratio
Dev/Ref, Dynamic Range

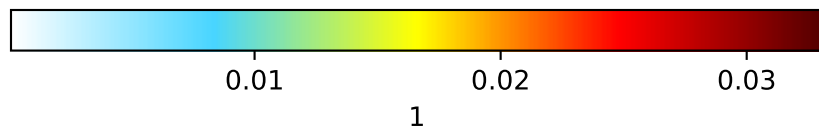
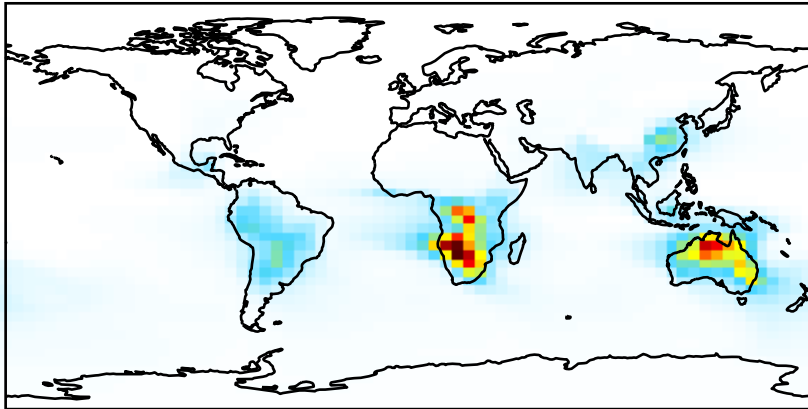


Ratio
Dev/Ref, Fixed Range

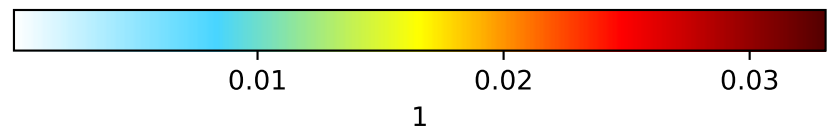
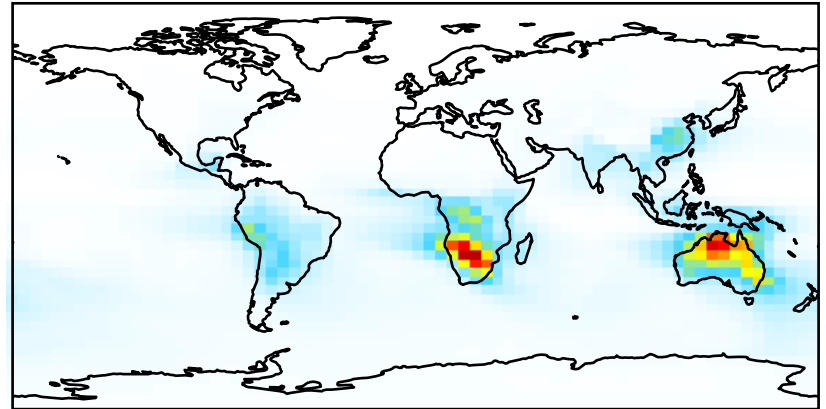


Column_AOD_SOA_from_Aqueous_ISOP

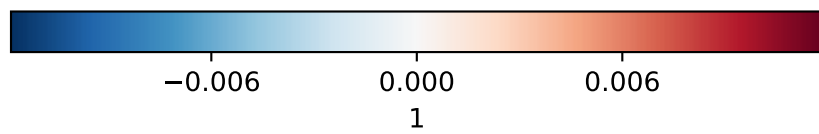
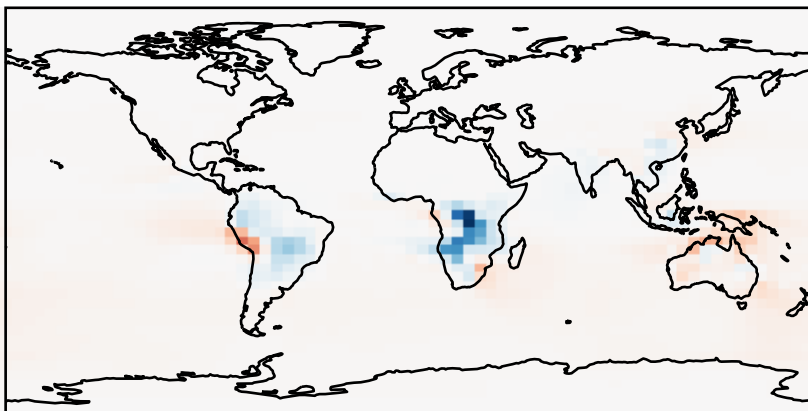
GC_12.8.0_GEOSFP_5.22 (Ref)
4.0x5.0



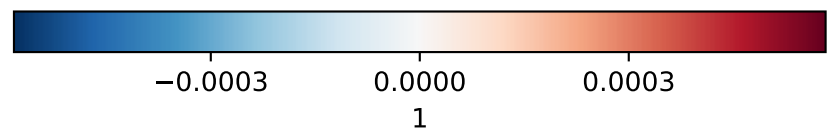
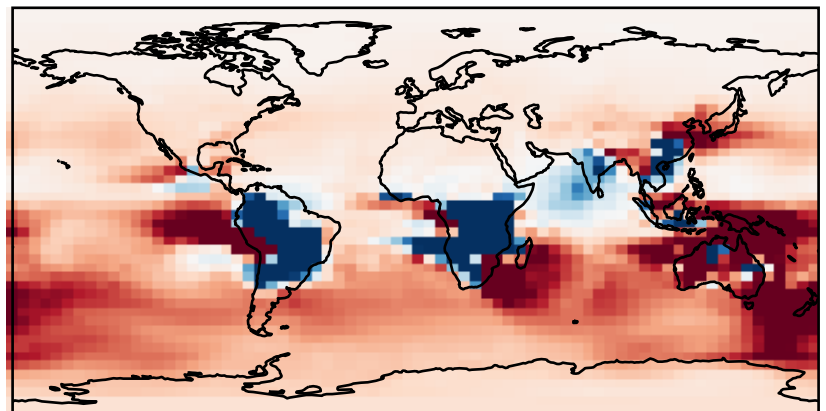
GC_12.8.0_GEOSFP_5.25 (Dev)
4.0x5.0



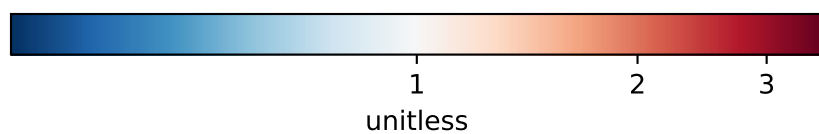
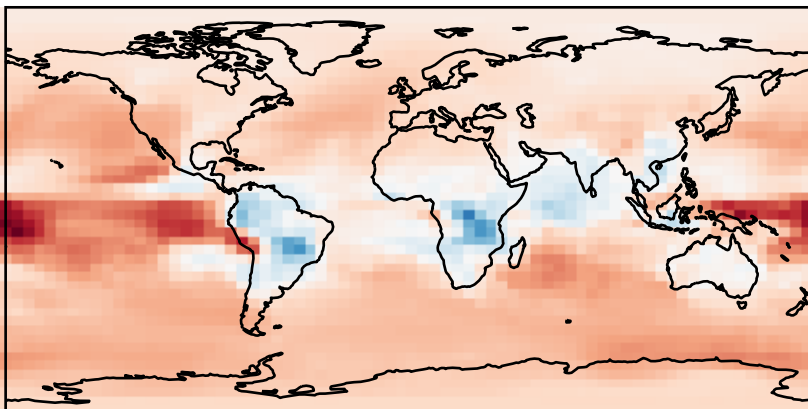
Difference
Dev - Ref, Dynamic Range



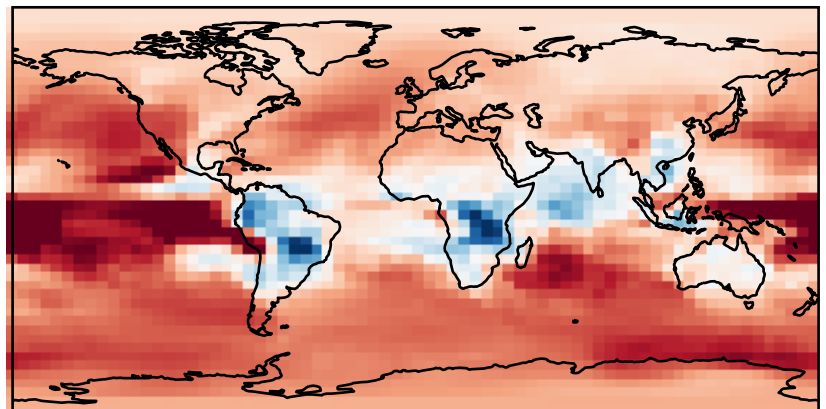
Difference
Dev - Ref, Restricted Range [5%,95%]



Ratio
Dev/Ref, Dynamic Range

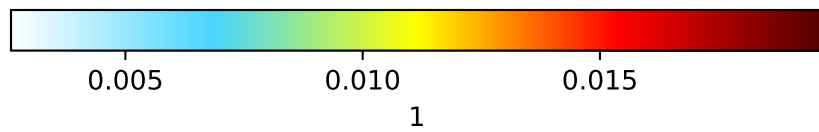
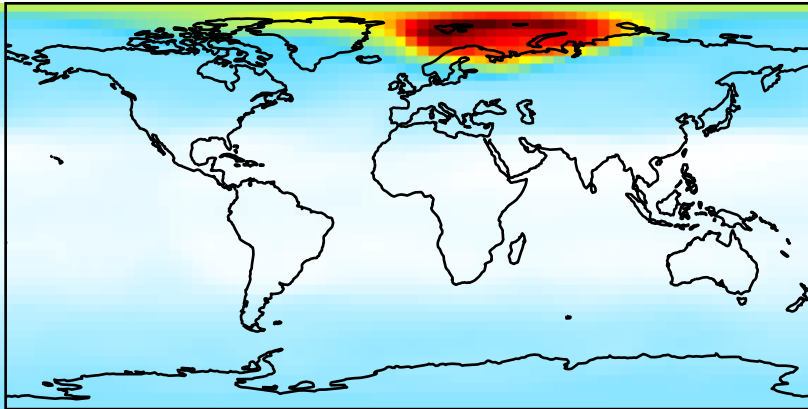


Ratio
Dev/Ref, Fixed Range

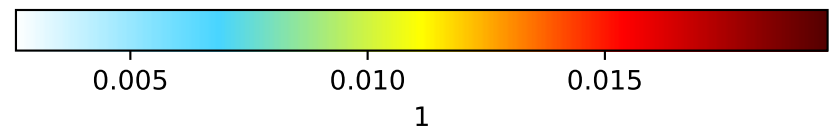
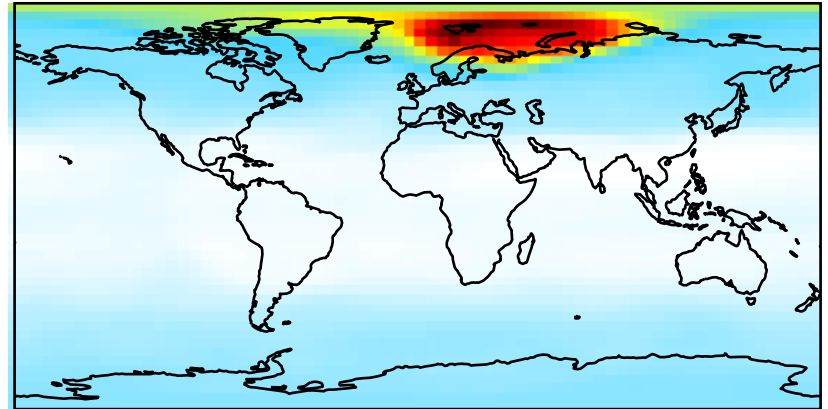


Column_AOD_Strat_Liquid_Aerosol

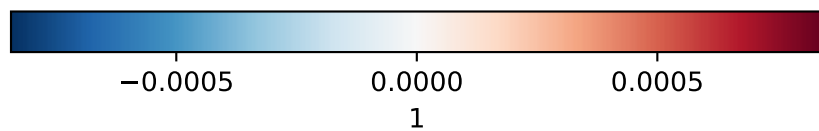
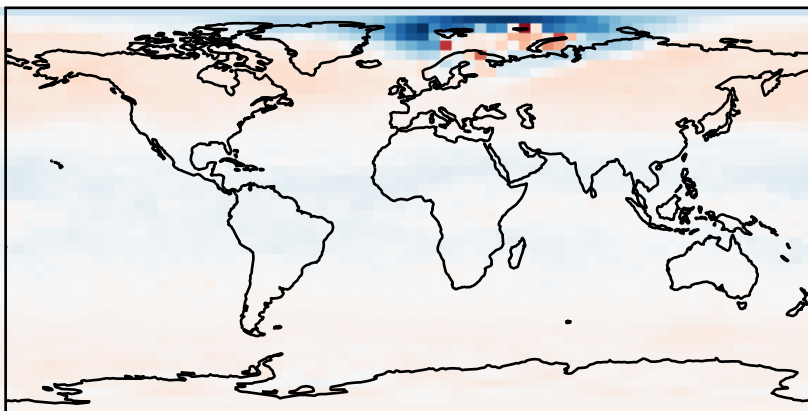
GC_12.8.0_GEOSFP_5.22 (Ref)
4.0x5.0



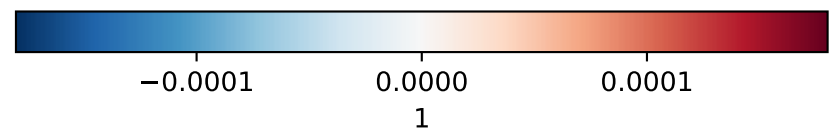
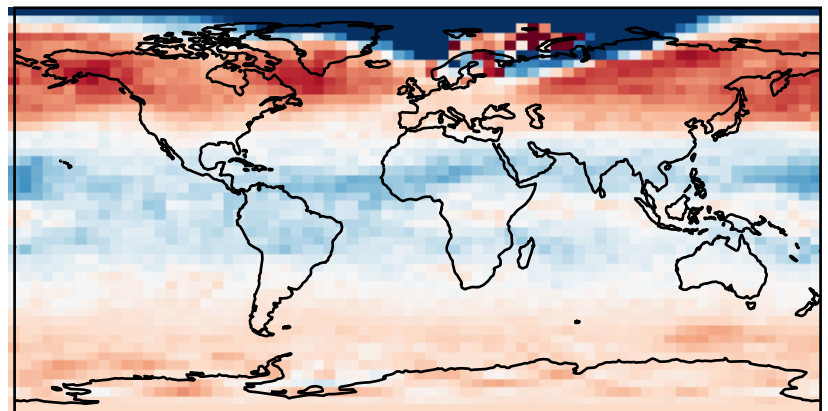
GC_12.8.0_GEOSFP_5.25 (Dev)
4.0x5.0



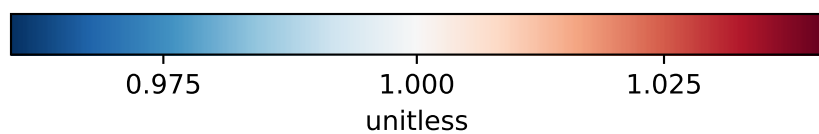
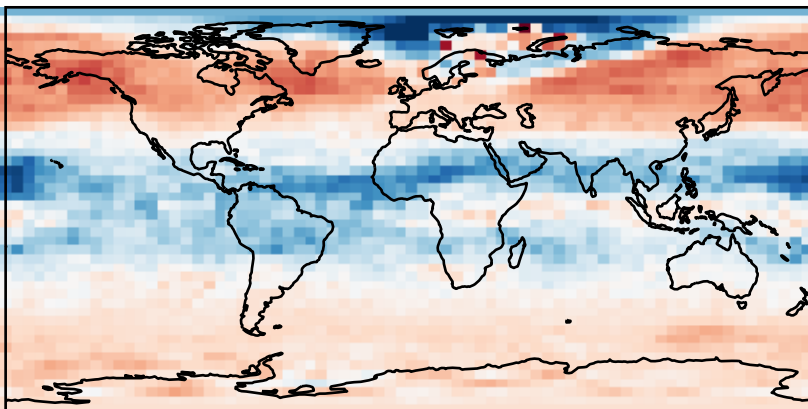
Difference
Dev - Ref, Dynamic Range



Difference
Dev - Ref, Restricted Range [5%,95%]



Ratio
Dev/Ref, Dynamic Range

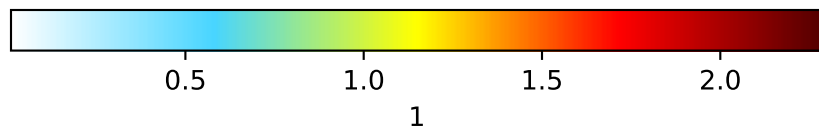
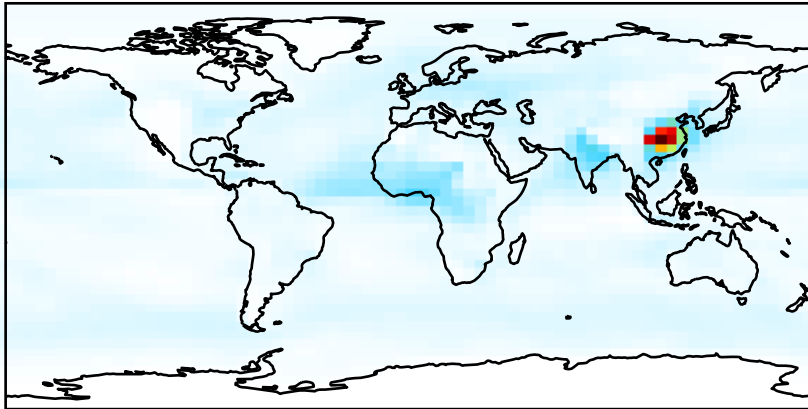


Ratio
Dev/Ref, Fixed Range

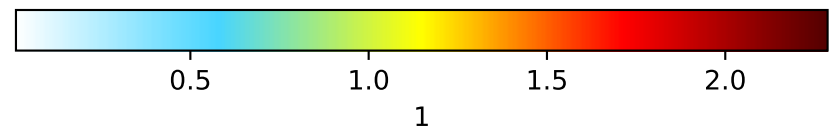
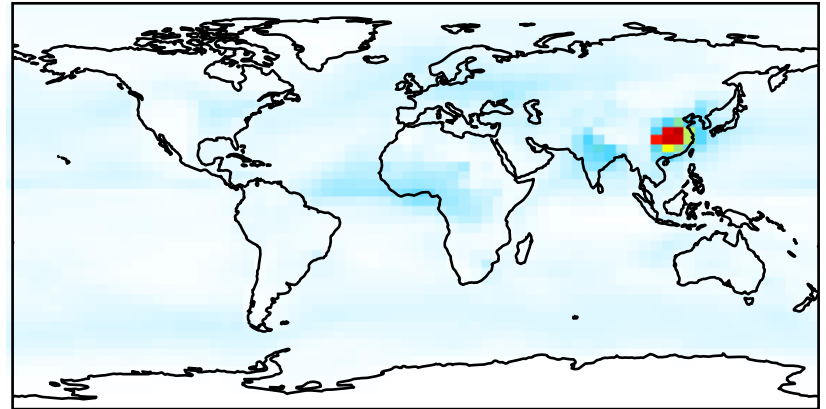


Column_AOD_Total

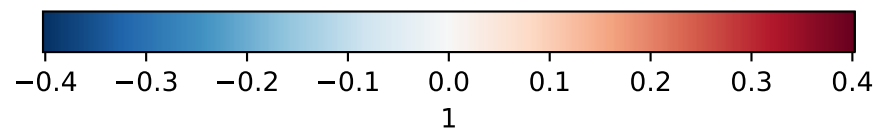
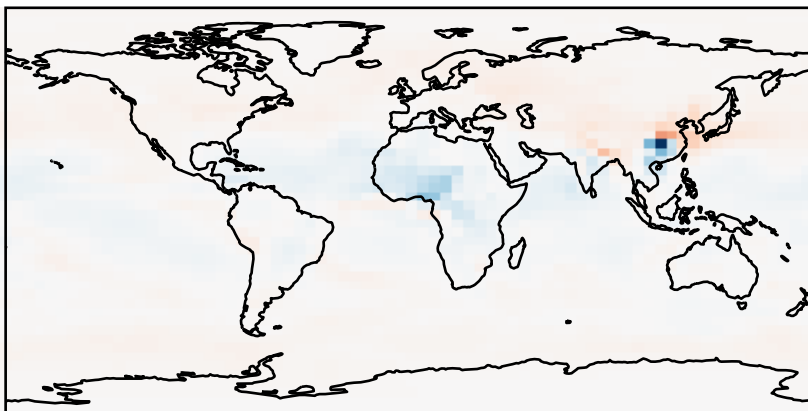
GC_12.8.0_GEOSFP_5.22 (Ref)
4.0x5.0



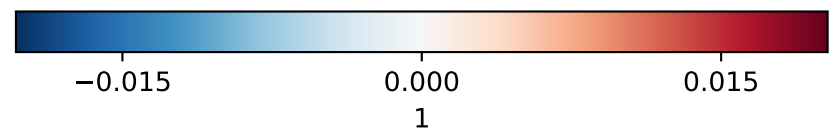
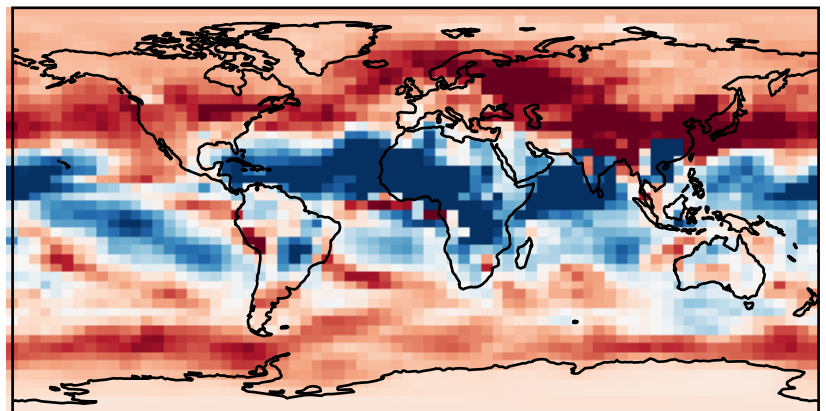
GC_12.8.0_GEOSFP_5.25 (Dev)
4.0x5.0



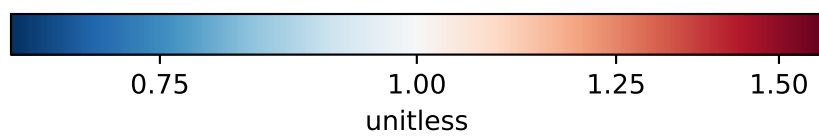
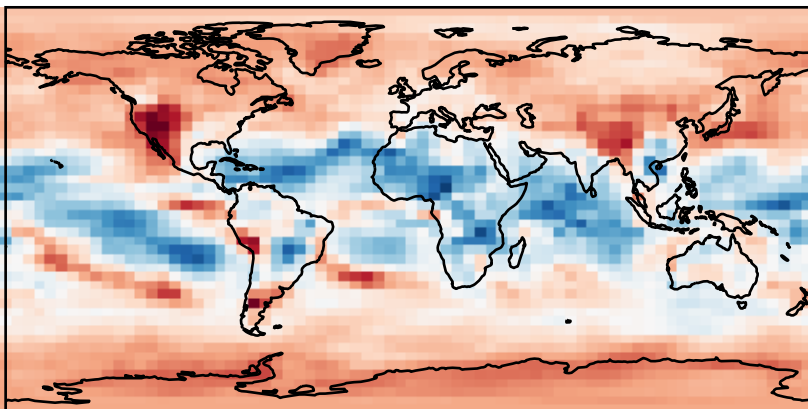
Difference
Dev - Ref, Dynamic Range



Difference
Dev - Ref, Restricted Range [5%,95%]



Ratio
Dev/Ref, Dynamic Range



Ratio
Dev/Ref, Fixed Range

