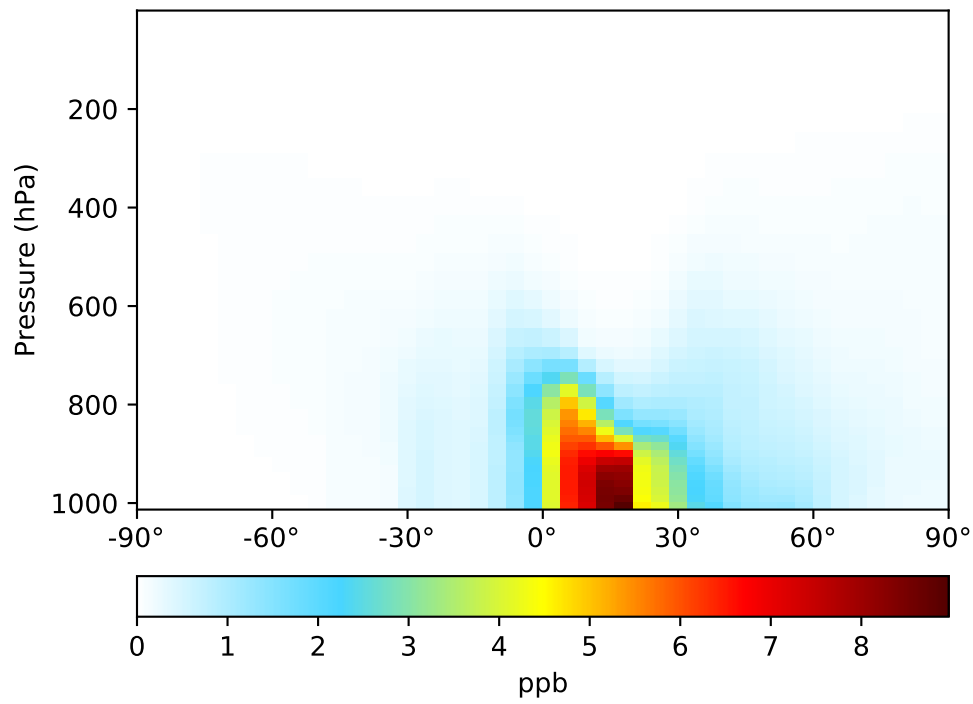
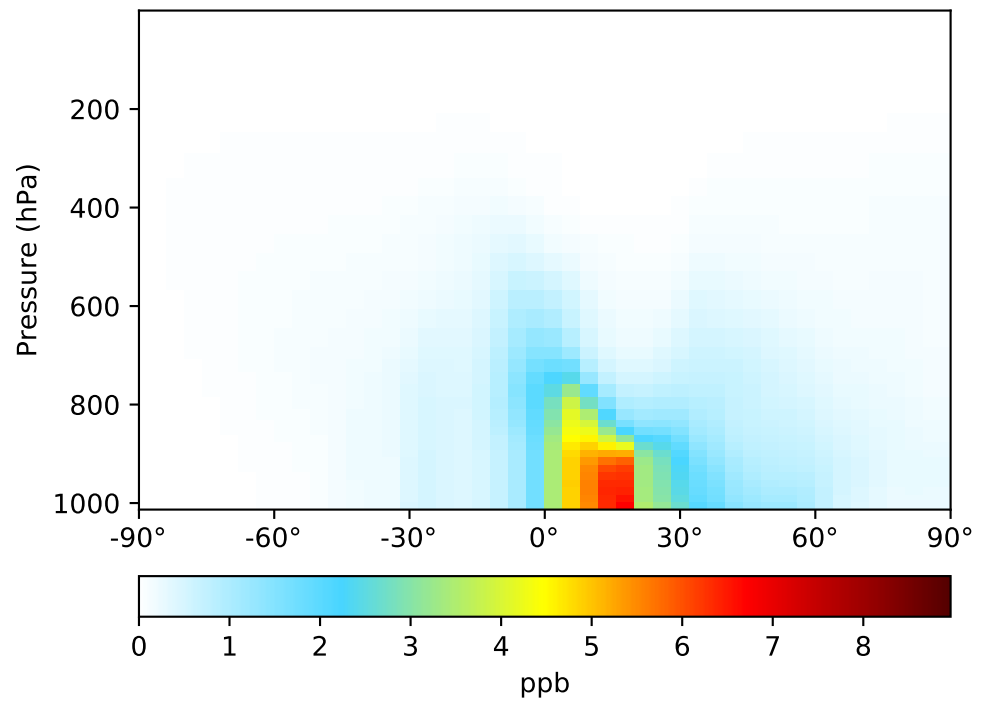


SpeciesConc_DST1, Zonal Mean

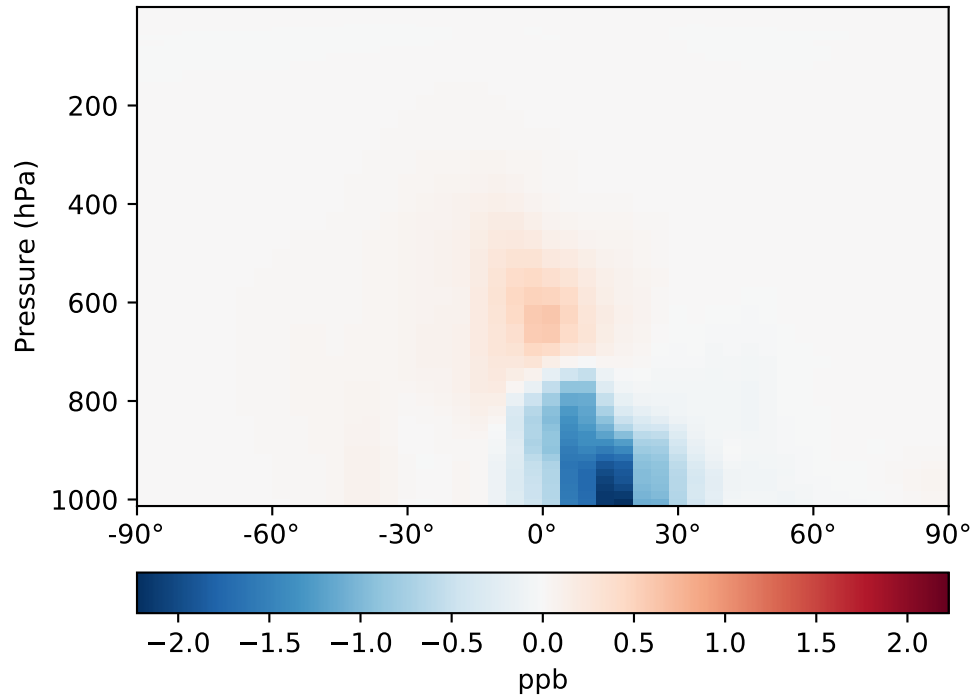
GC_12.8.0_GEOSFP_5.22 (Ref)
4.0x5.0



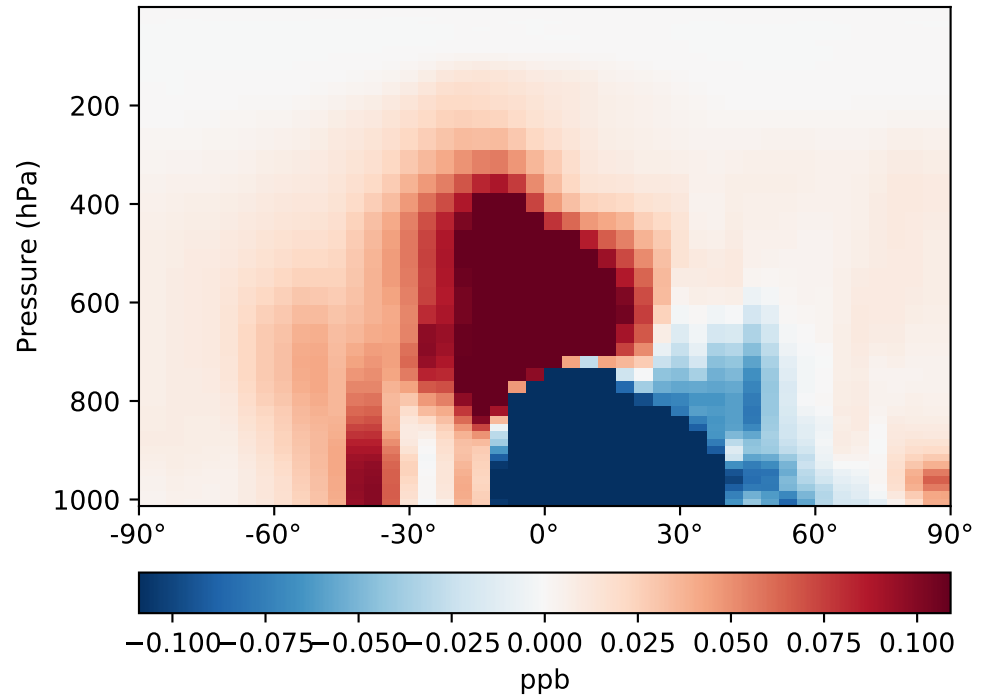
GC_12.8.0_GEOSFP_5.25 (Dev)
4.0x5.0



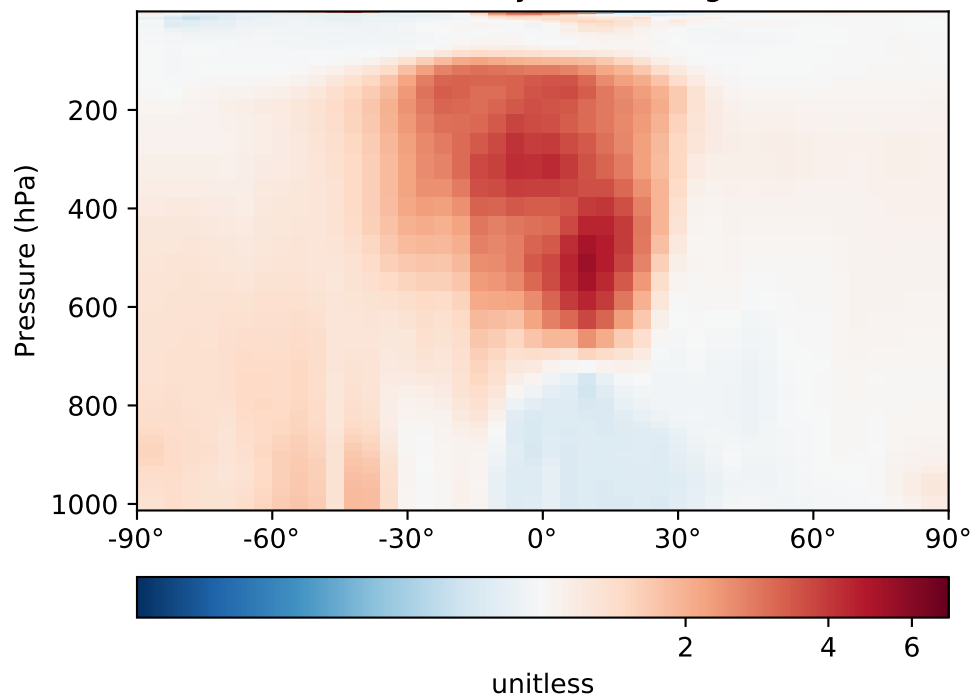
Difference
Dev - Ref, Dynamic Range



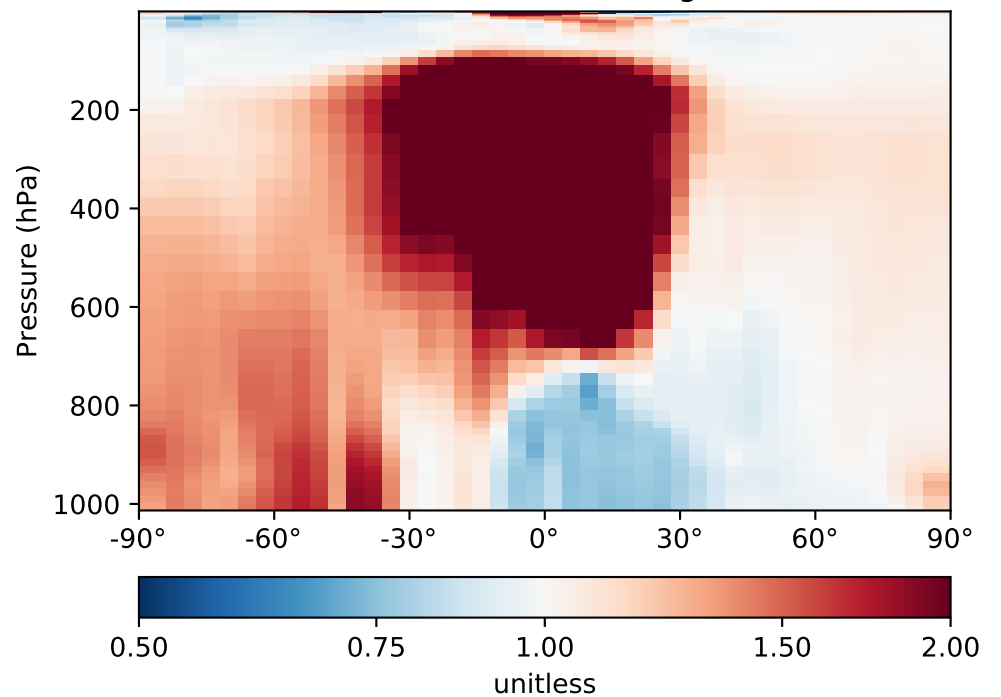
Difference
Dev - Ref, Restricted Range [5%,95%]



Ratio
Dev/Ref, Dynamic Range

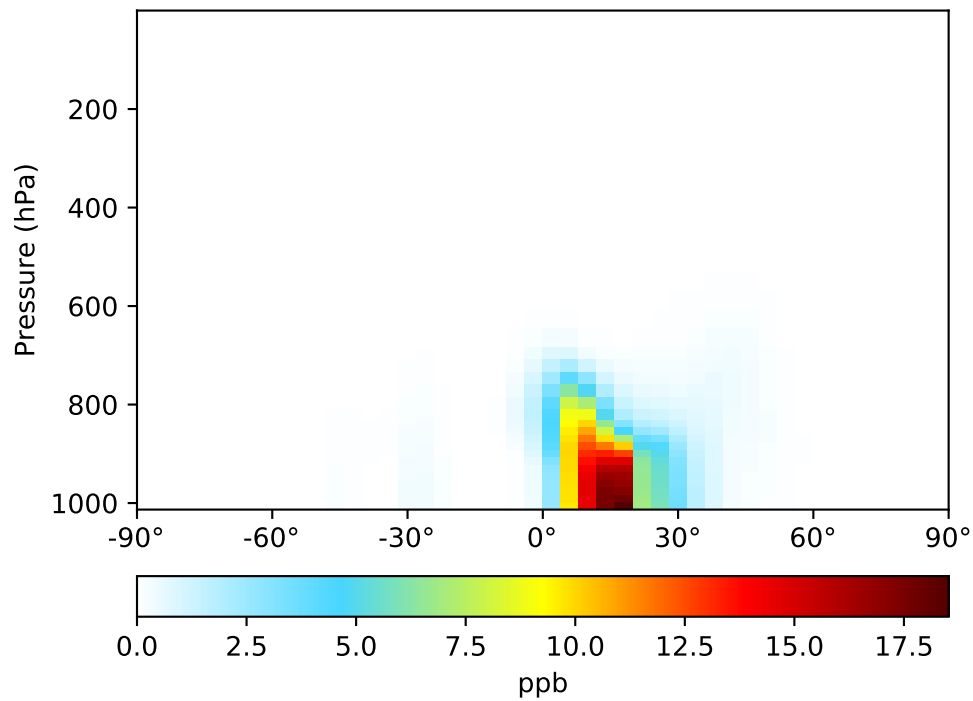


Ratio
Dev/Ref, Fixed Range

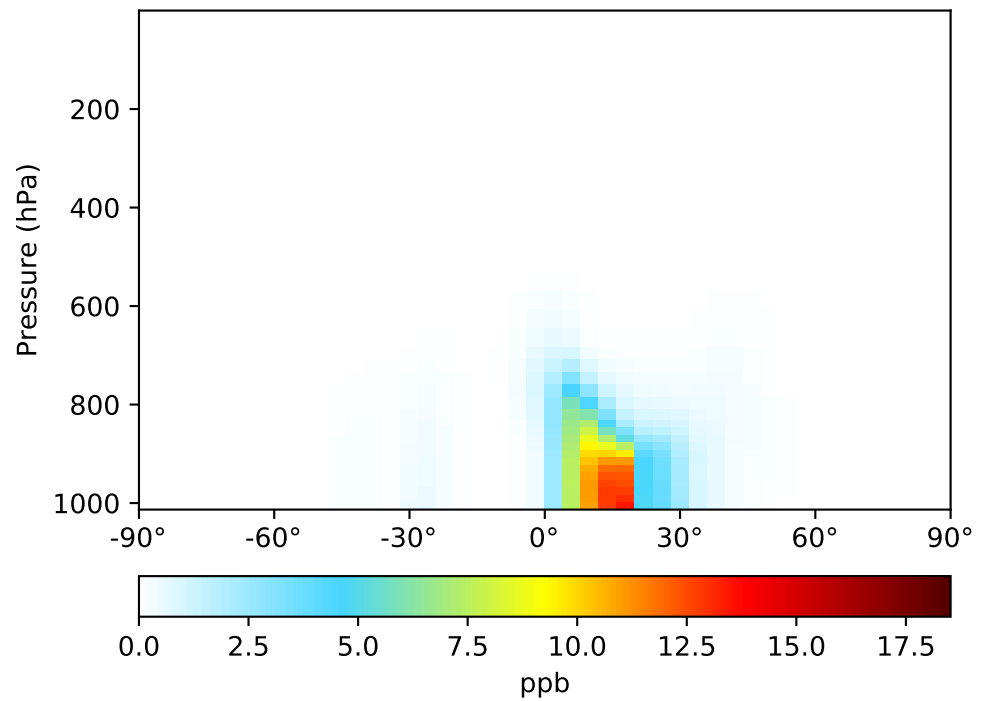


SpeciesConc_DST2, Zonal Mean

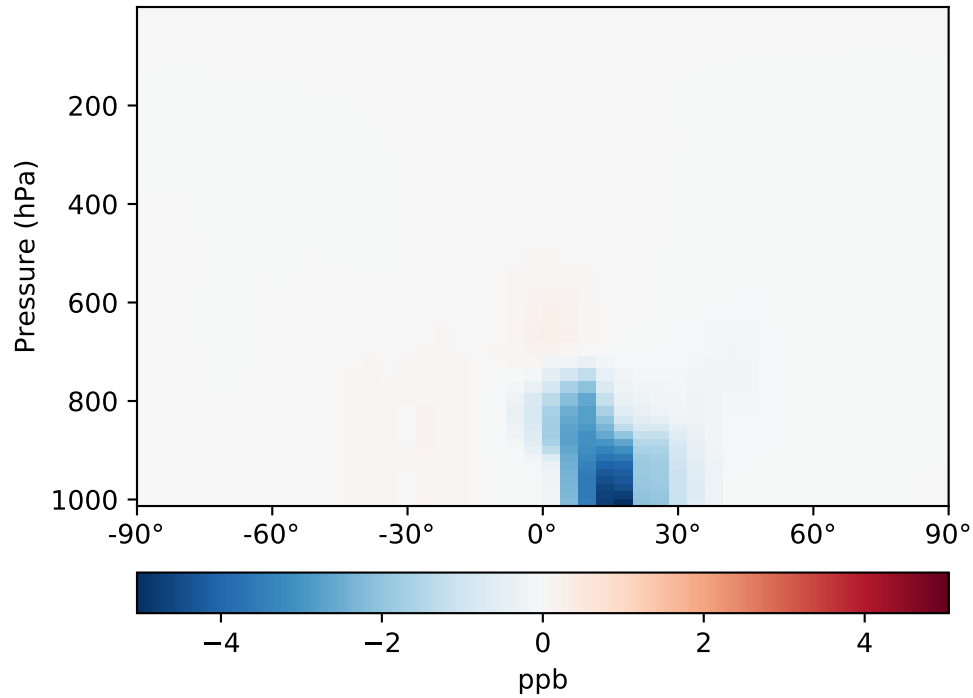
GC_12.8.0_GEOSFP_5.22 (Ref)
4.0x5.0



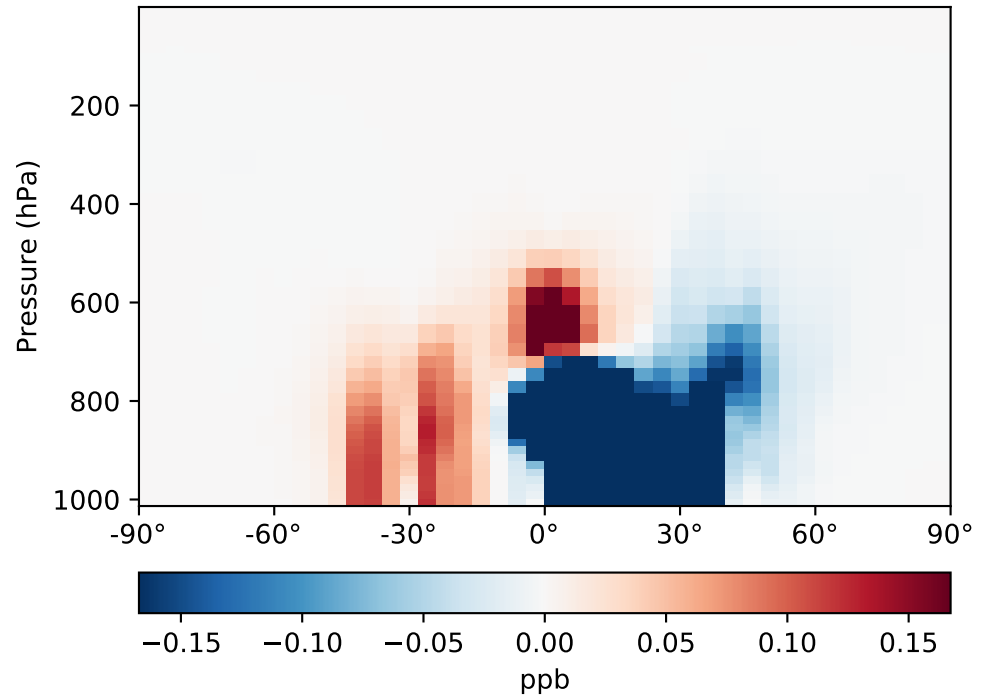
GC_12.8.0_GEOSFP_5.25 (Dev)
4.0x5.0



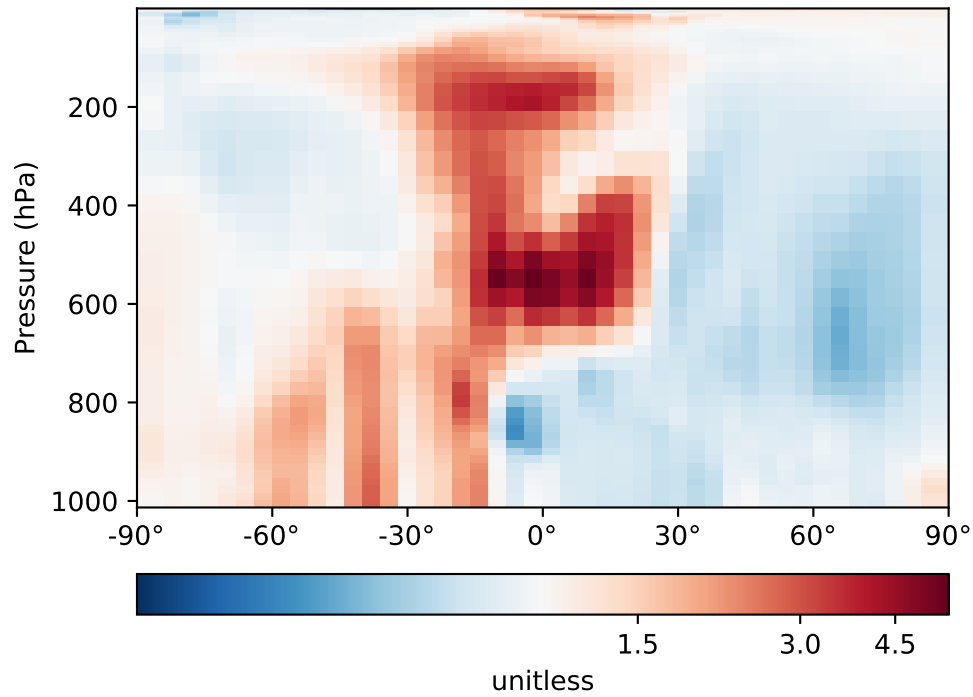
Difference
Dev - Ref, Dynamic Range



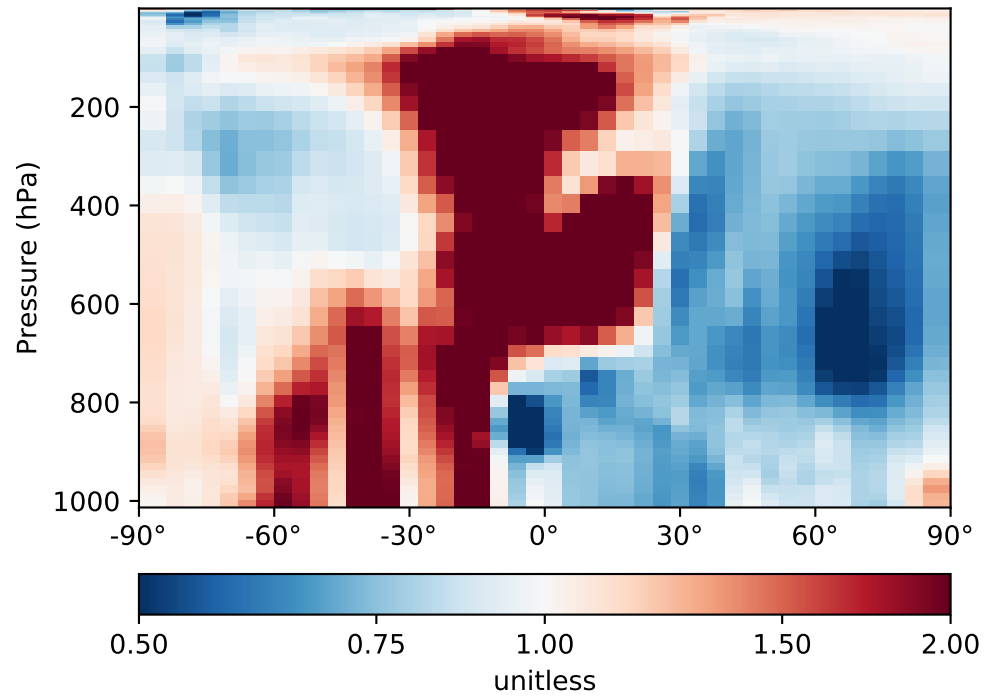
Difference
Dev - Ref, Restricted Range [5%,95%]



Ratio
Dev/Ref, Dynamic Range

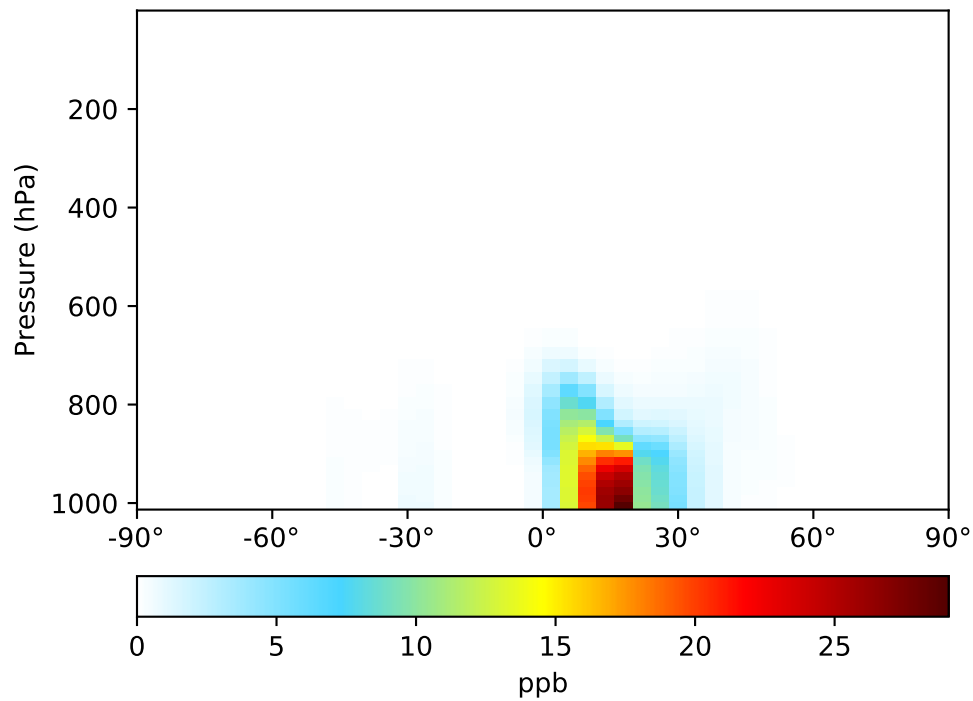


Ratio
Dev/Ref, Fixed Range

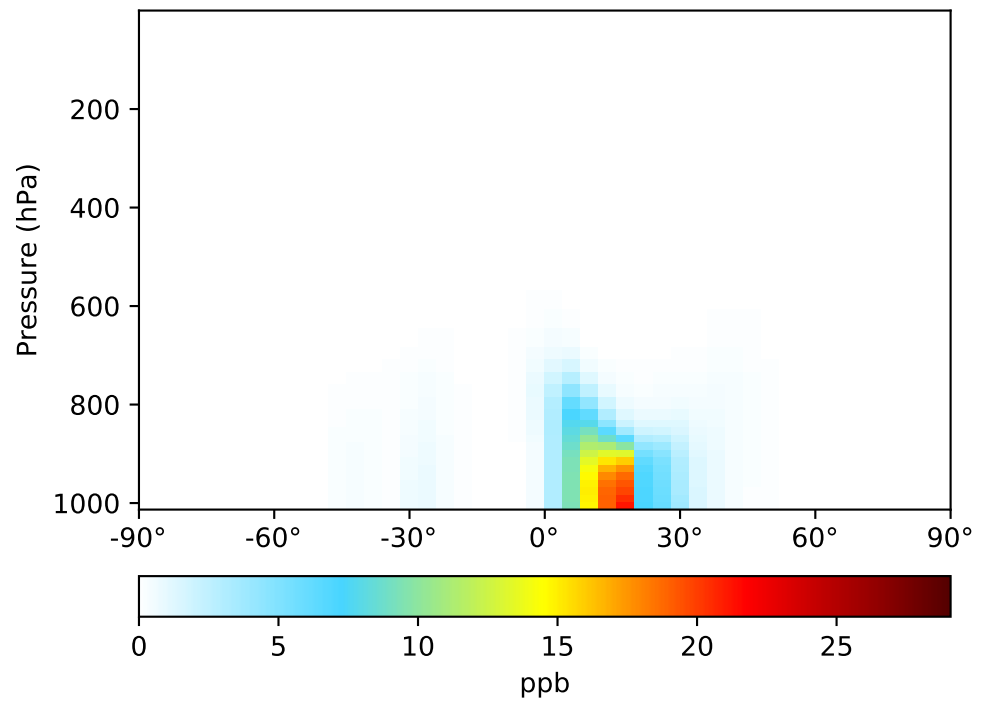


SpeciesConc_DST3, Zonal Mean

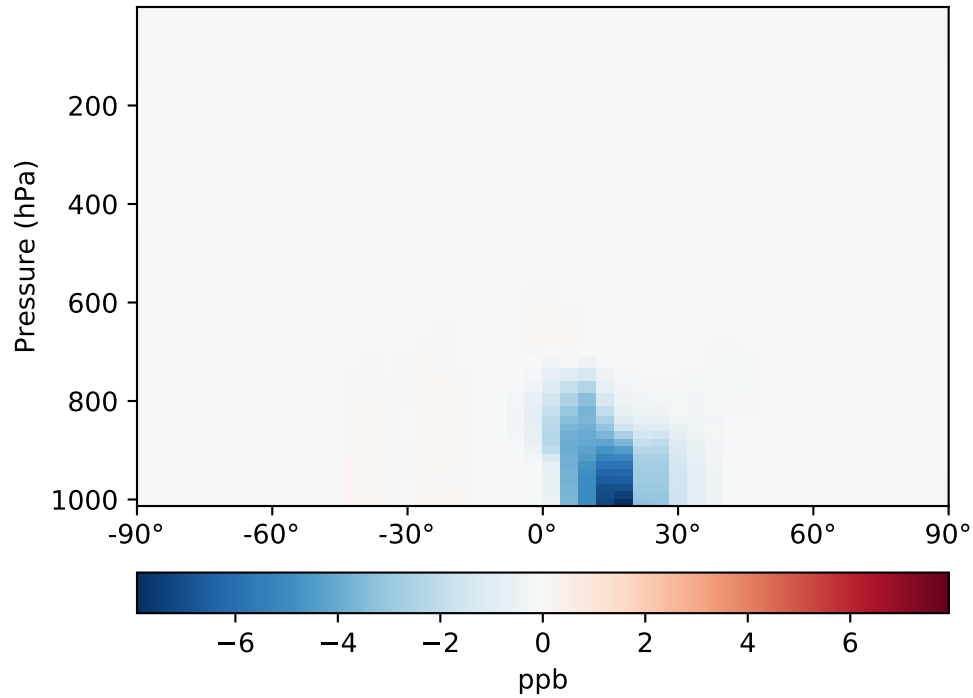
GC_12.8.0_GEOSFP_5.22 (Ref)
4.0x5.0



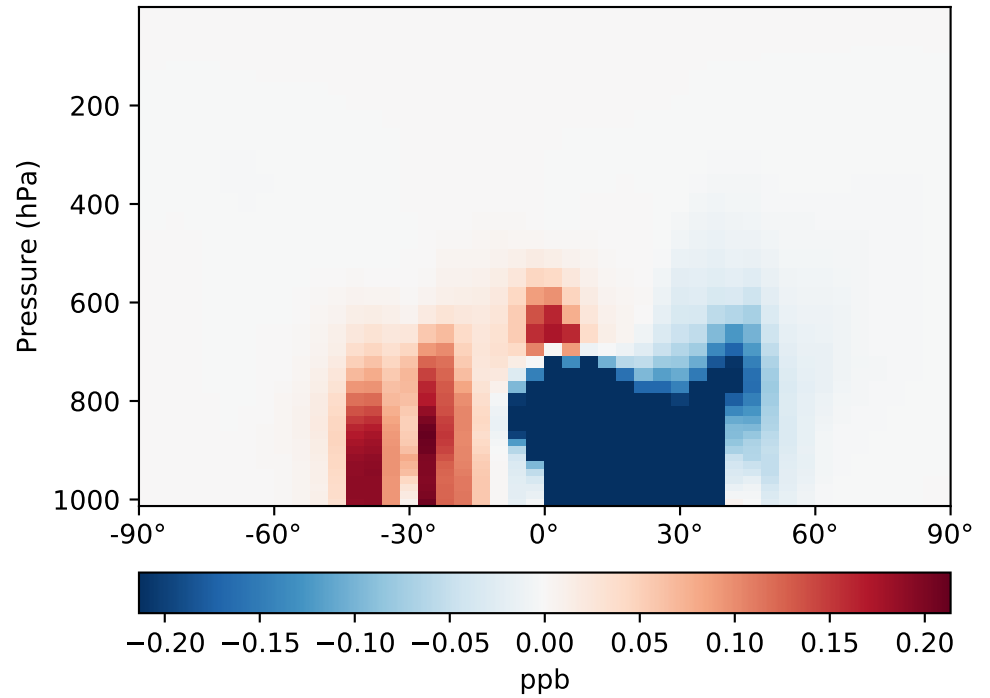
GC_12.8.0_GEOSFP_5.25 (Dev)
4.0x5.0



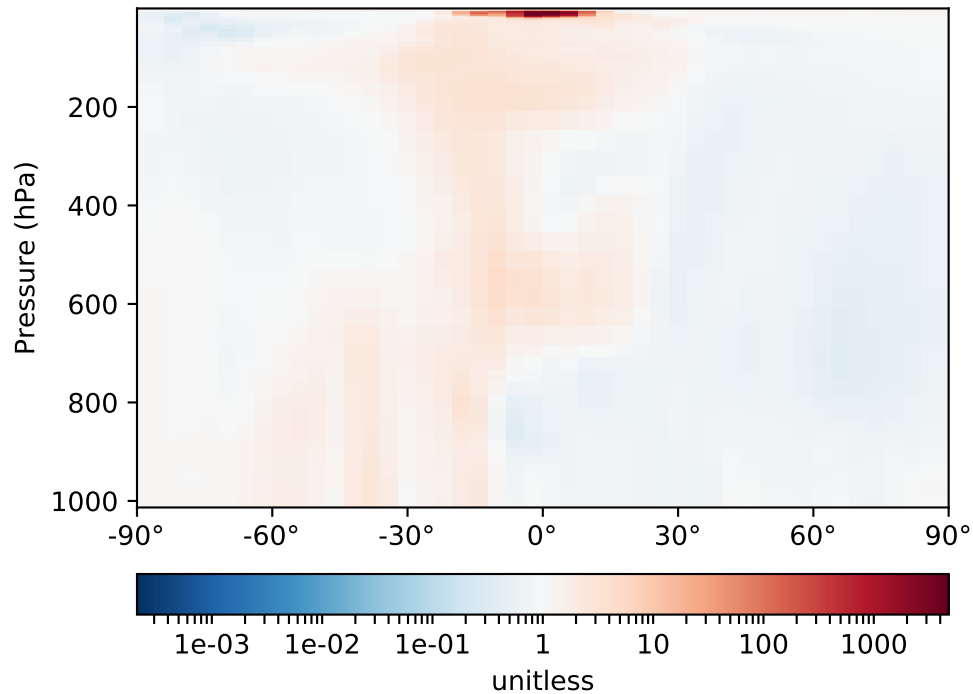
Difference
Dev - Ref, Dynamic Range



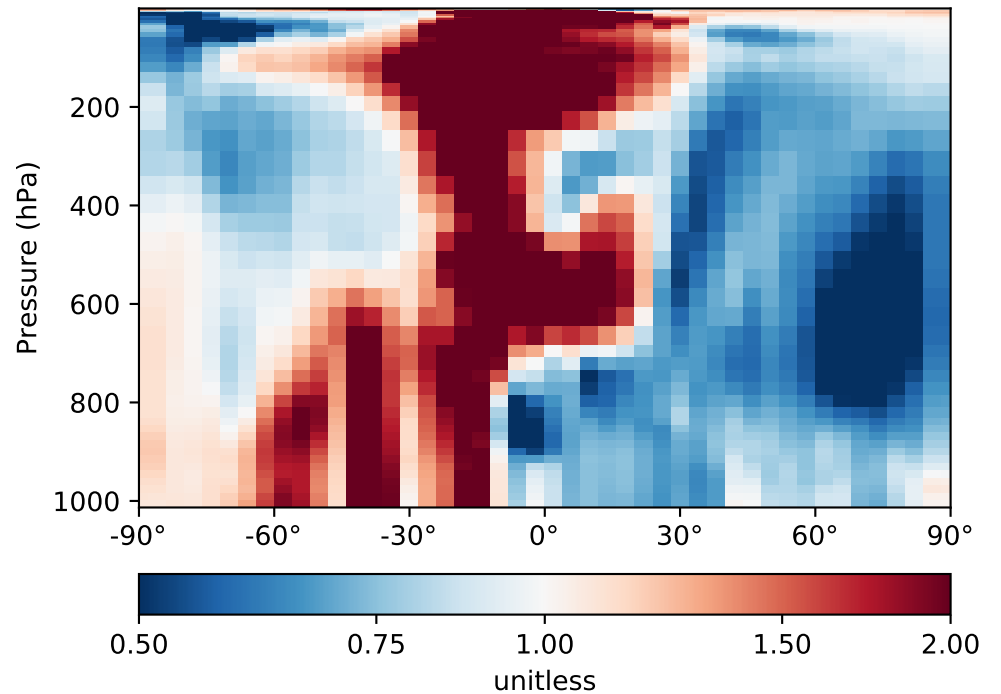
Difference
Dev - Ref, Restricted Range [5%,95%]



Ratio
Dev/Ref, Dynamic Range

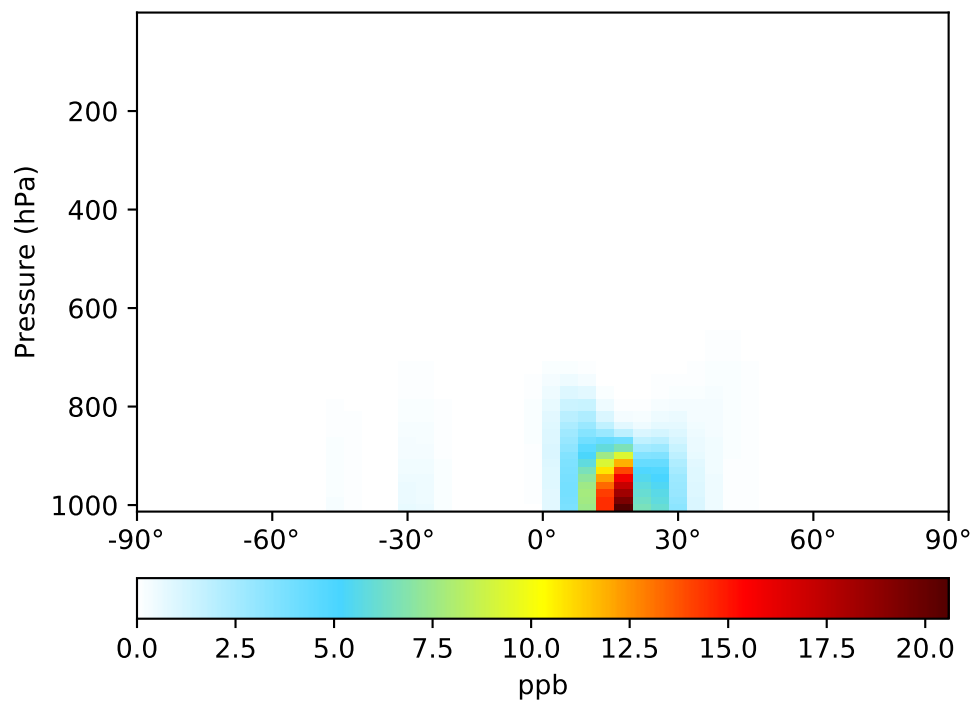


Ratio
Dev/Ref, Fixed Range

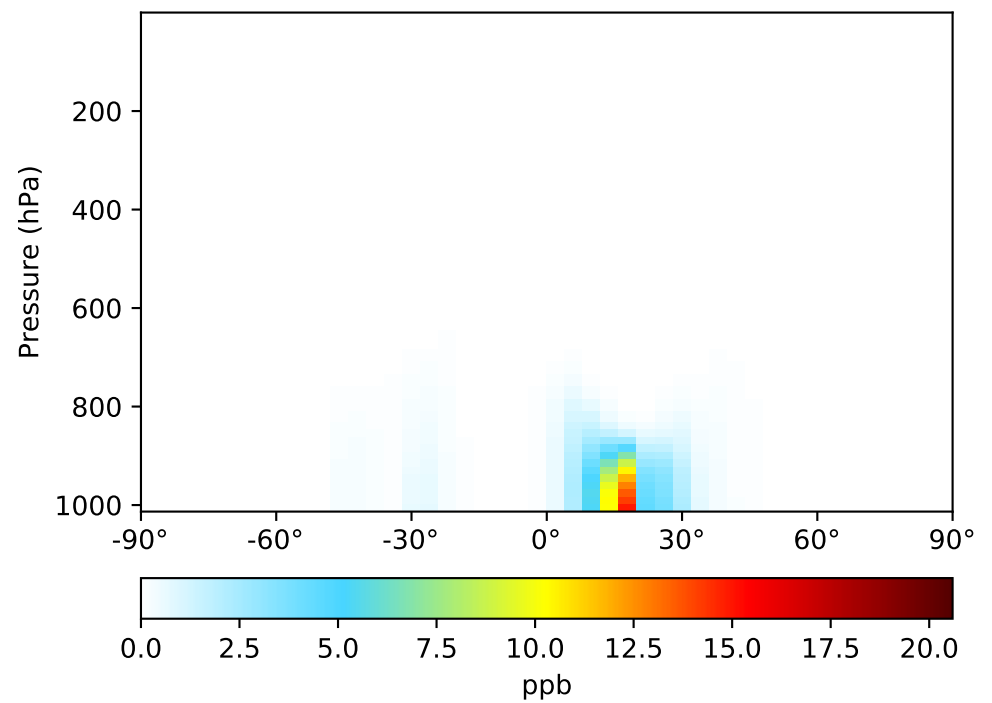


SpeciesConc_DST4, Zonal Mean

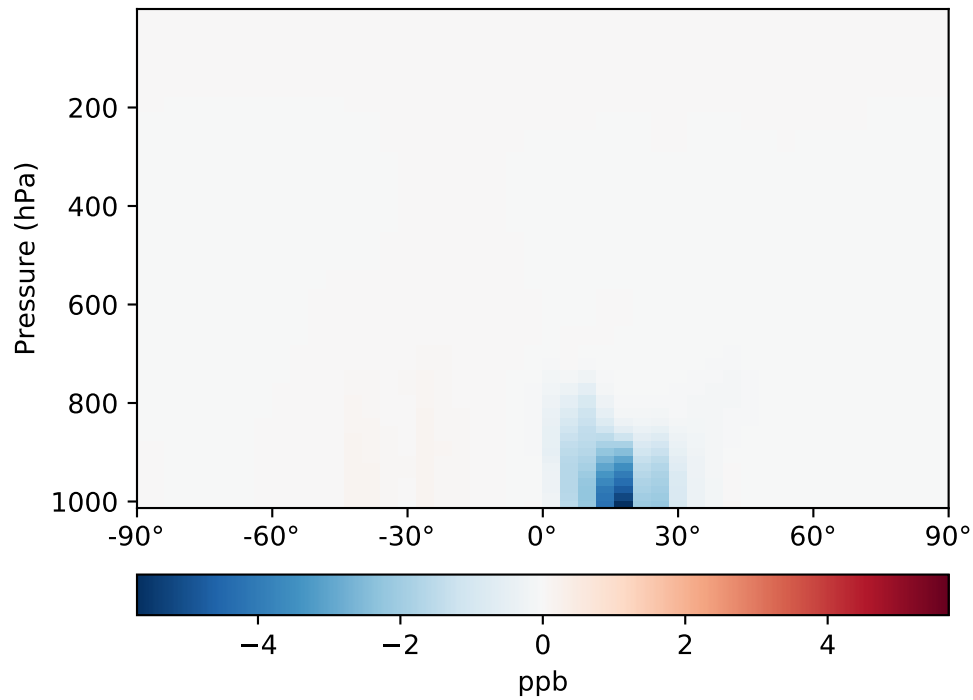
GC_12.8.0_GEOSFP_5.22 (Ref)
4.0x5.0



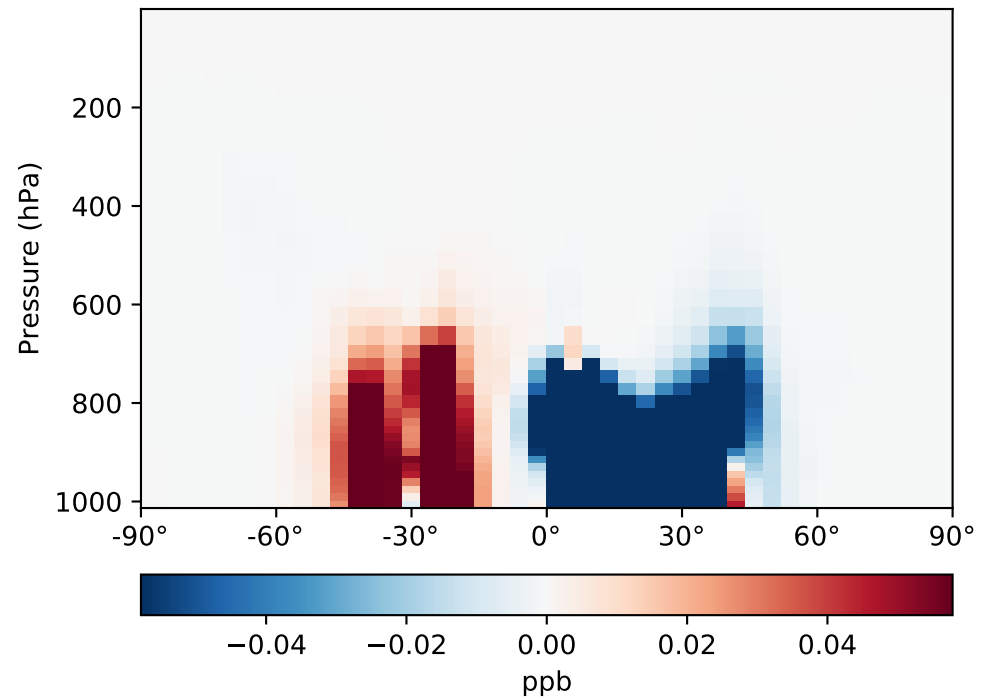
GC_12.8.0_GEOSFP_5.25 (Dev)
4.0x5.0



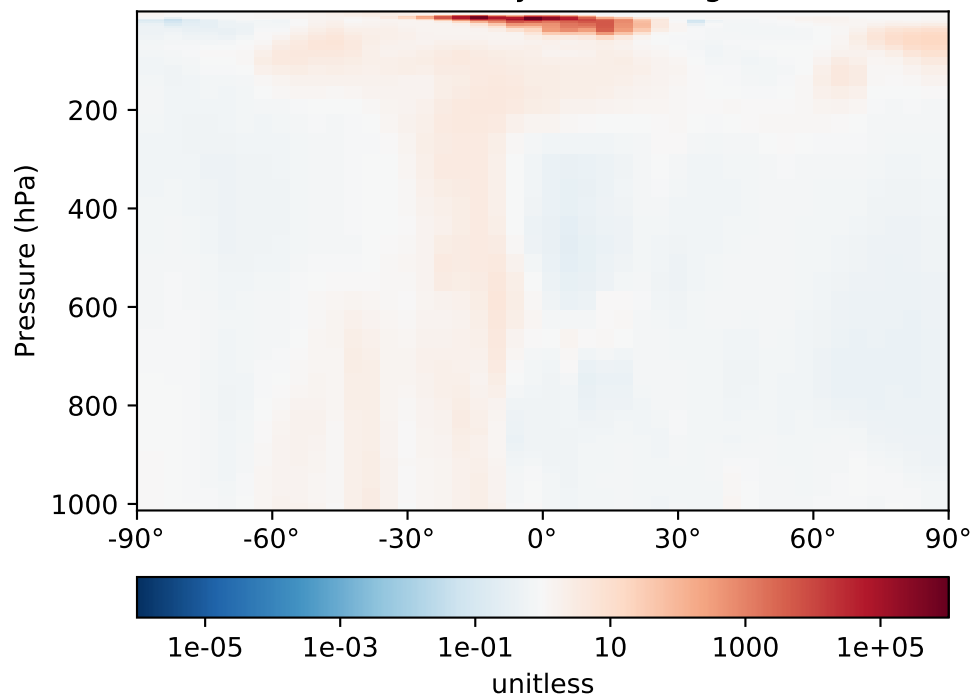
Difference
Dev - Ref, Dynamic Range



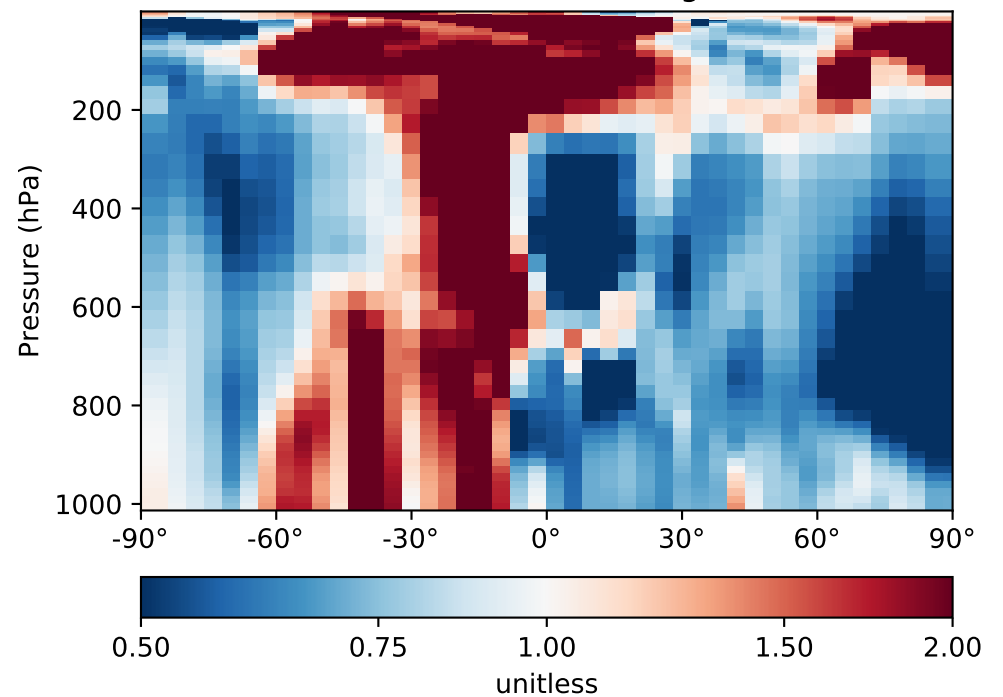
Difference
Dev - Ref, Restricted Range [5%,95%]



Ratio
Dev/Ref, Dynamic Range

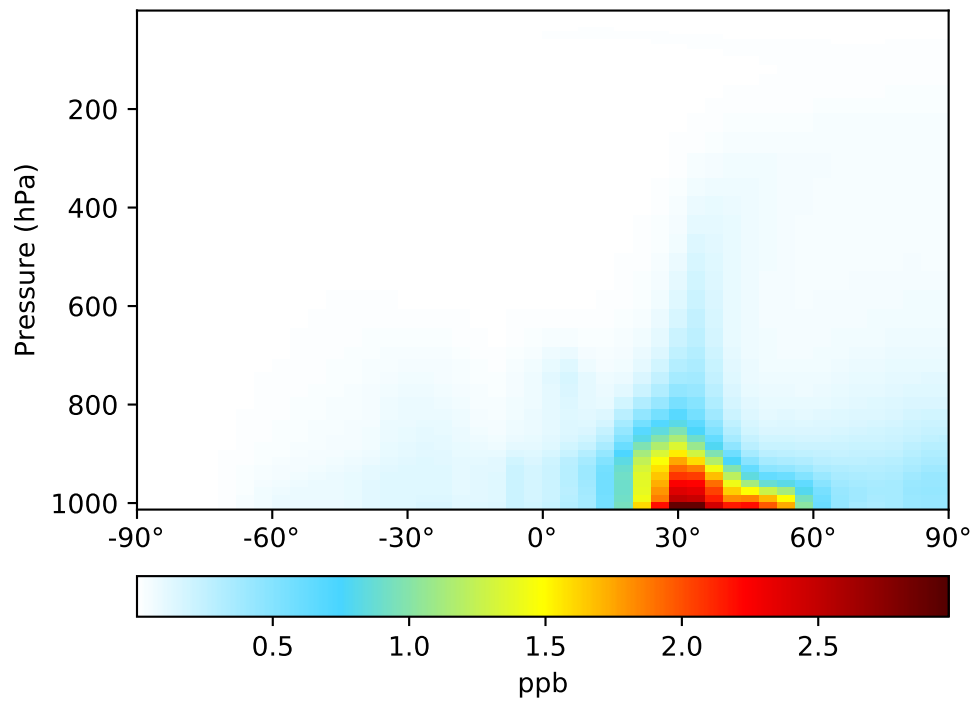


Ratio
Dev/Ref, Fixed Range

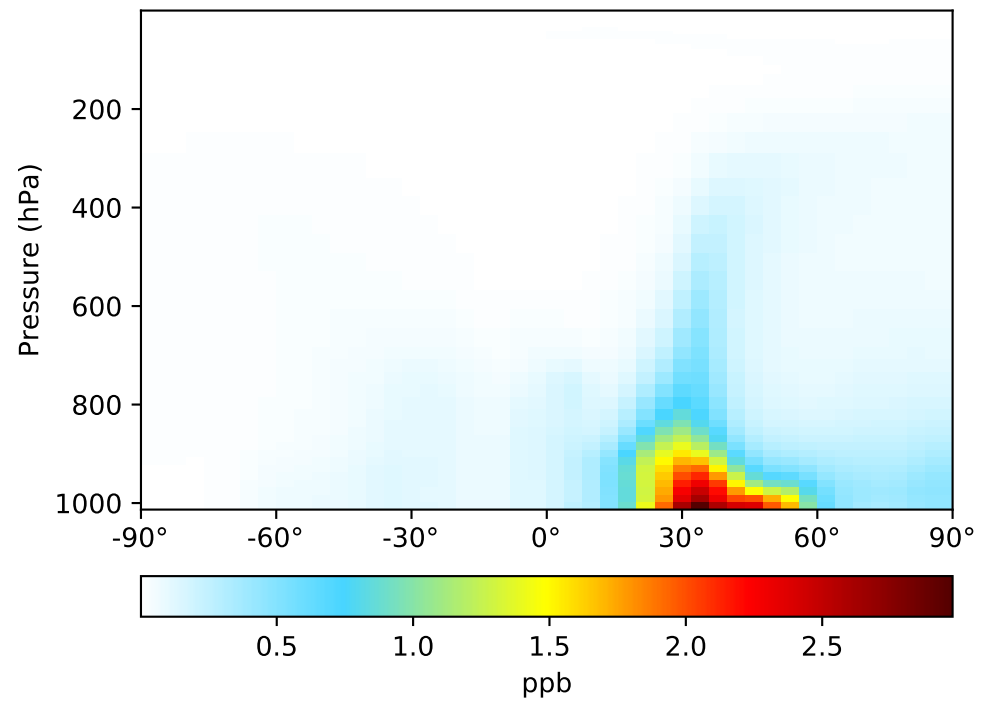


SpeciesConc_NH4, Zonal Mean

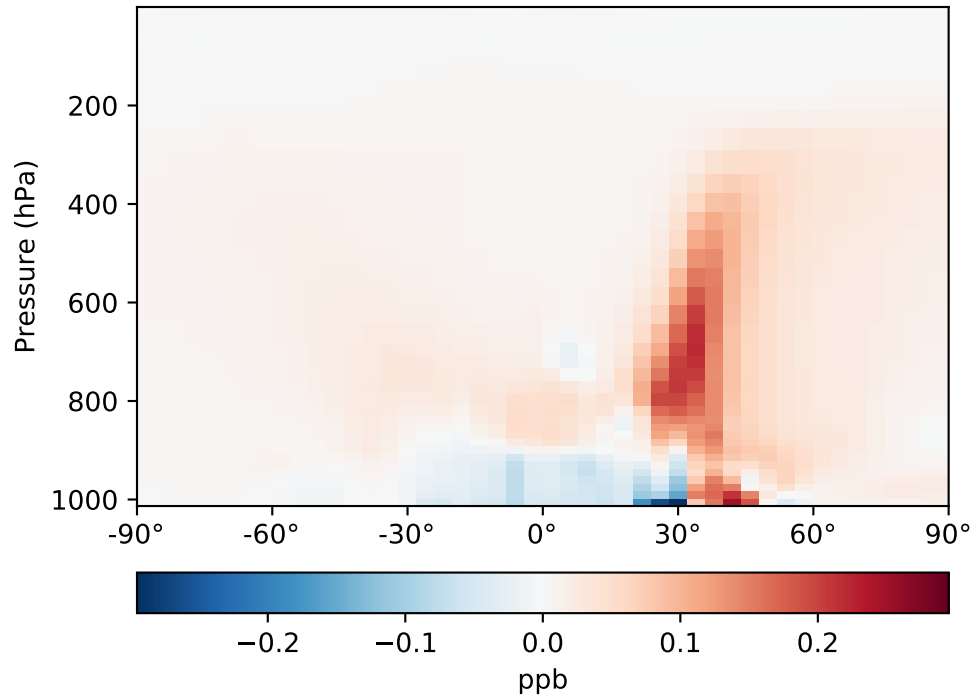
GC_12.8.0_GEOSFP_5.22 (Ref)
4.0x5.0



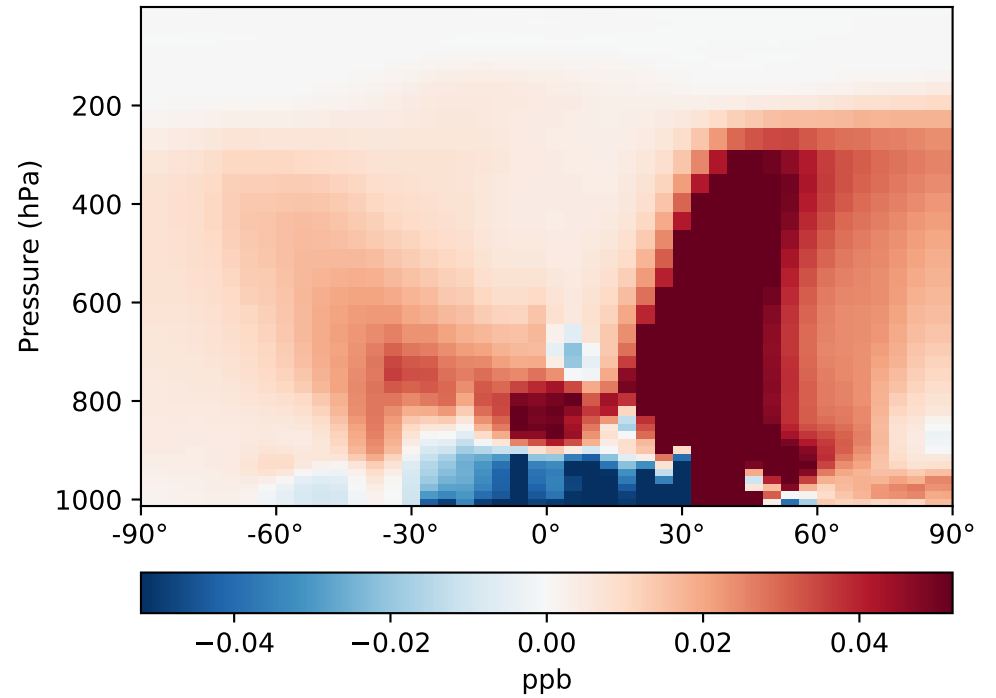
GC_12.8.0_GEOSFP_5.25 (Dev)
4.0x5.0



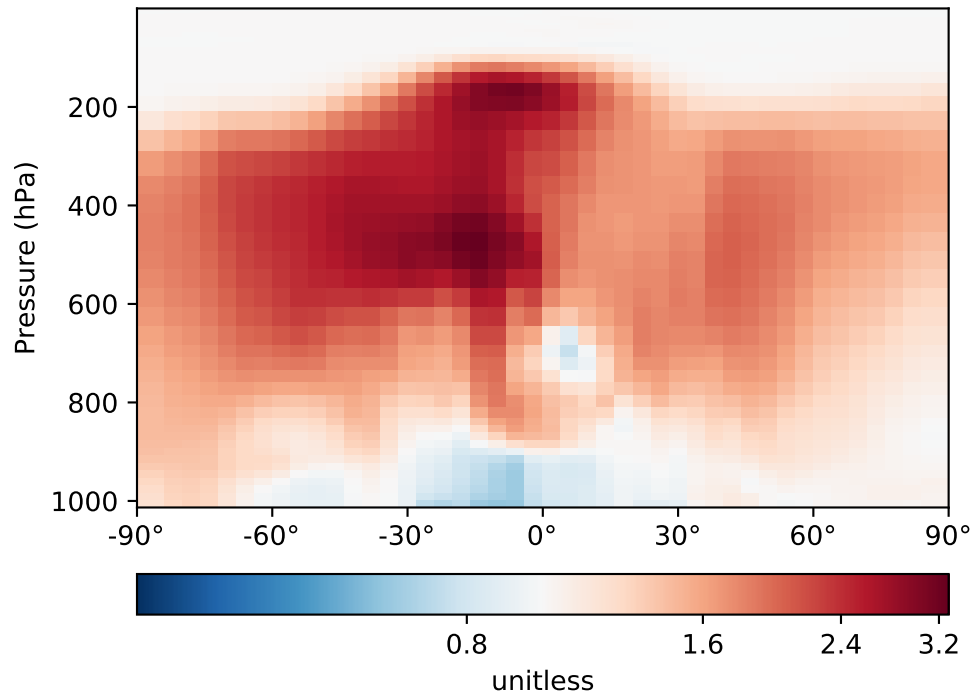
Difference
Dev - Ref, Dynamic Range



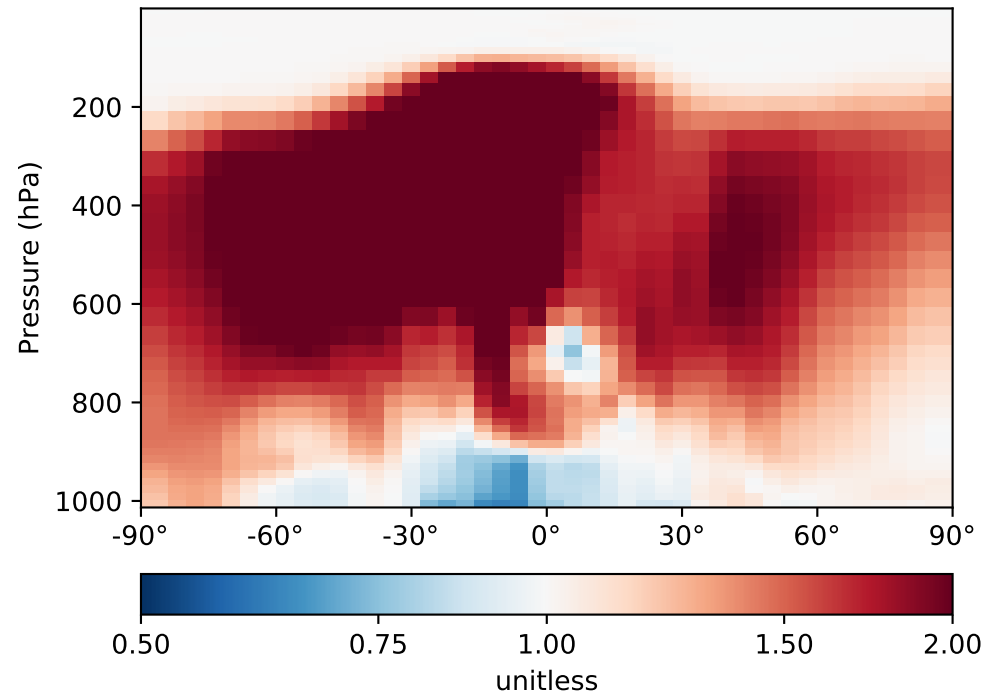
Difference
Dev - Ref, Restricted Range [5%,95%]



Ratio
Dev/Ref, Dynamic Range

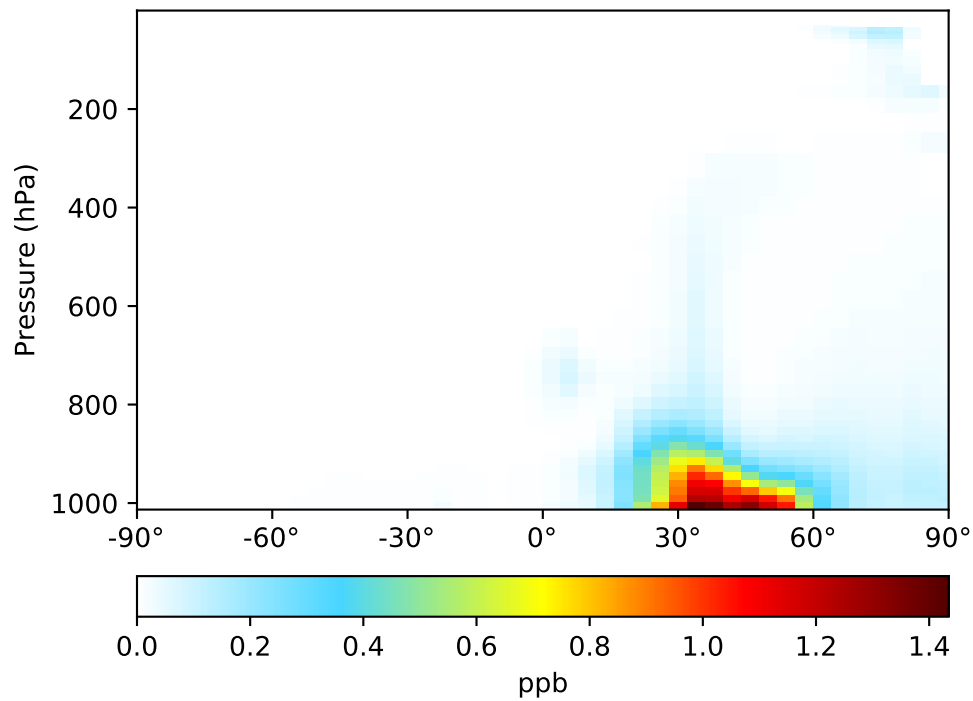


Ratio
Dev/Ref, Fixed Range

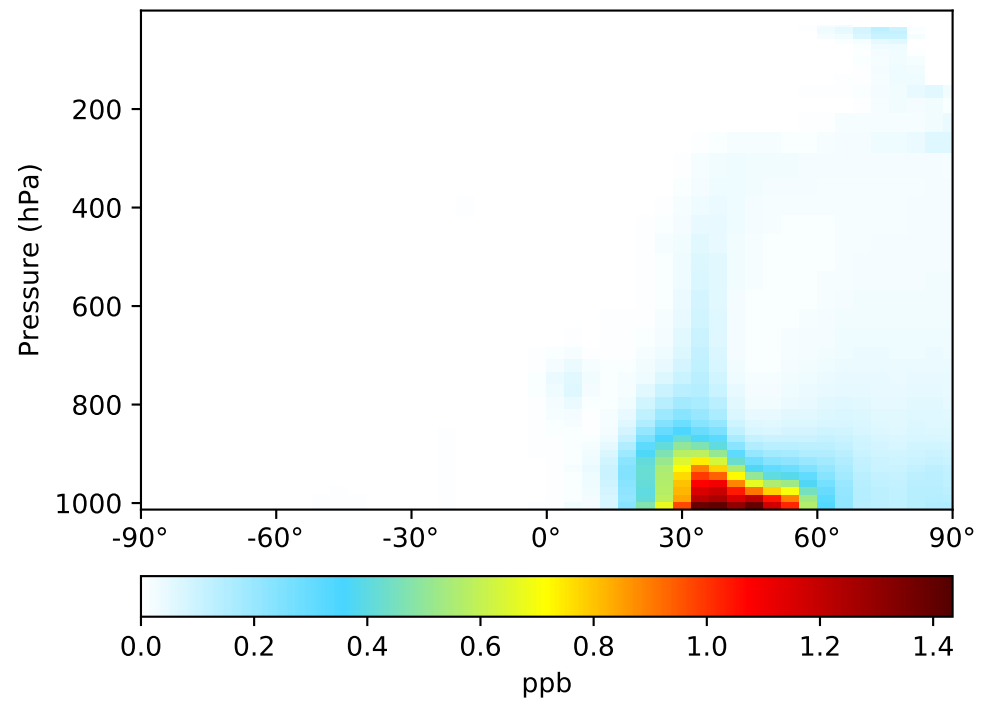


SpeciesConc_NIT, Zonal Mean

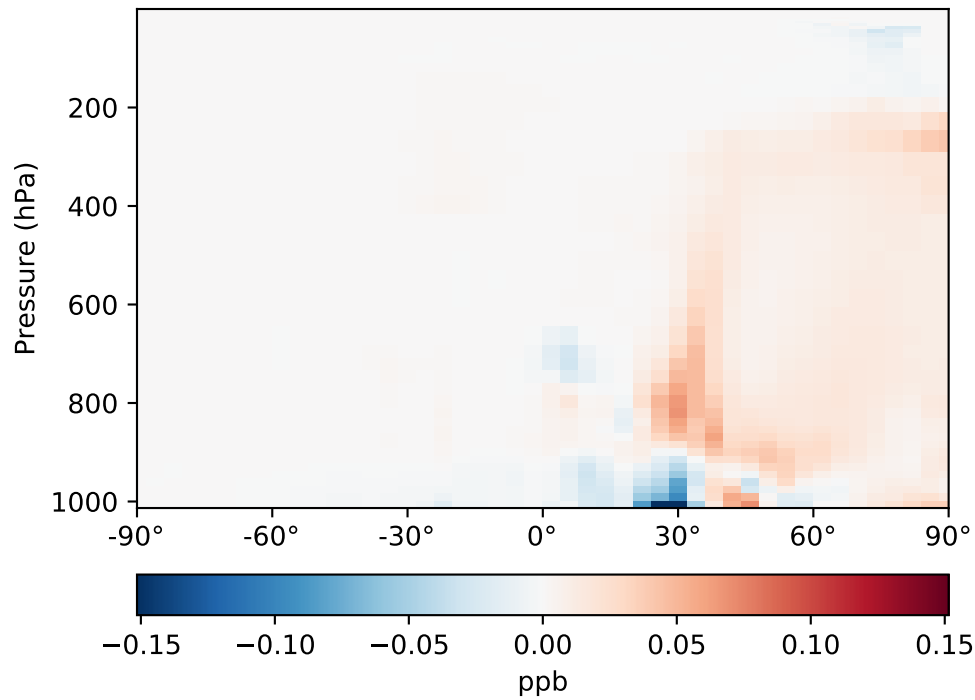
GC_12.8.0_GEOSFP_5.22 (Ref)
4.0x5.0



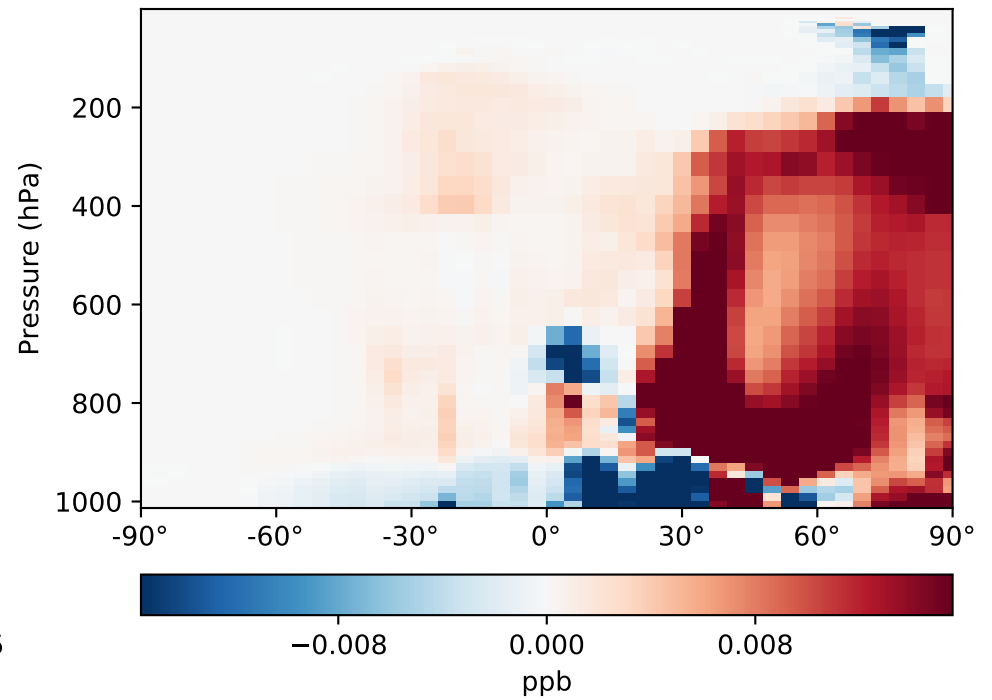
GC_12.8.0_GEOSFP_5.25 (Dev)
4.0x5.0



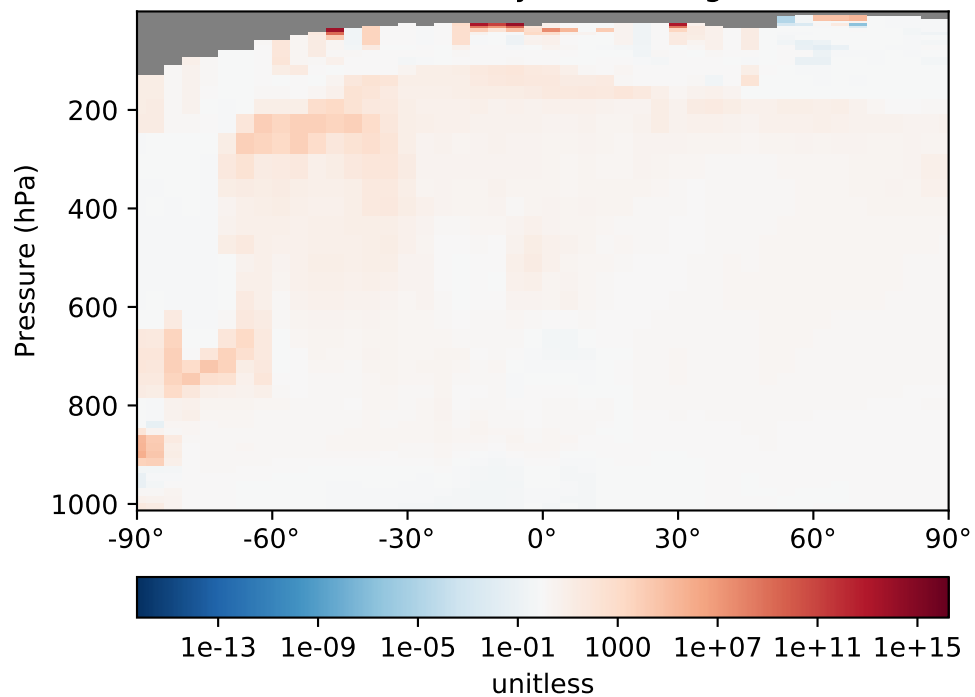
Difference
Dev - Ref, Dynamic Range



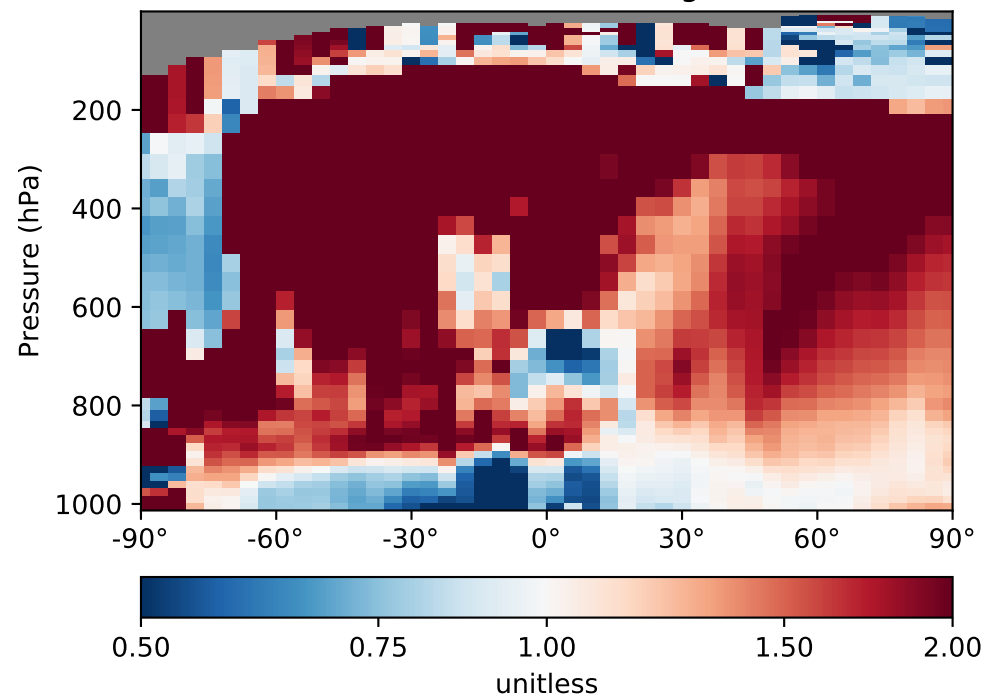
Difference
Dev - Ref, Restricted Range [5%,95%]



Ratio
Dev/Ref, Dynamic Range

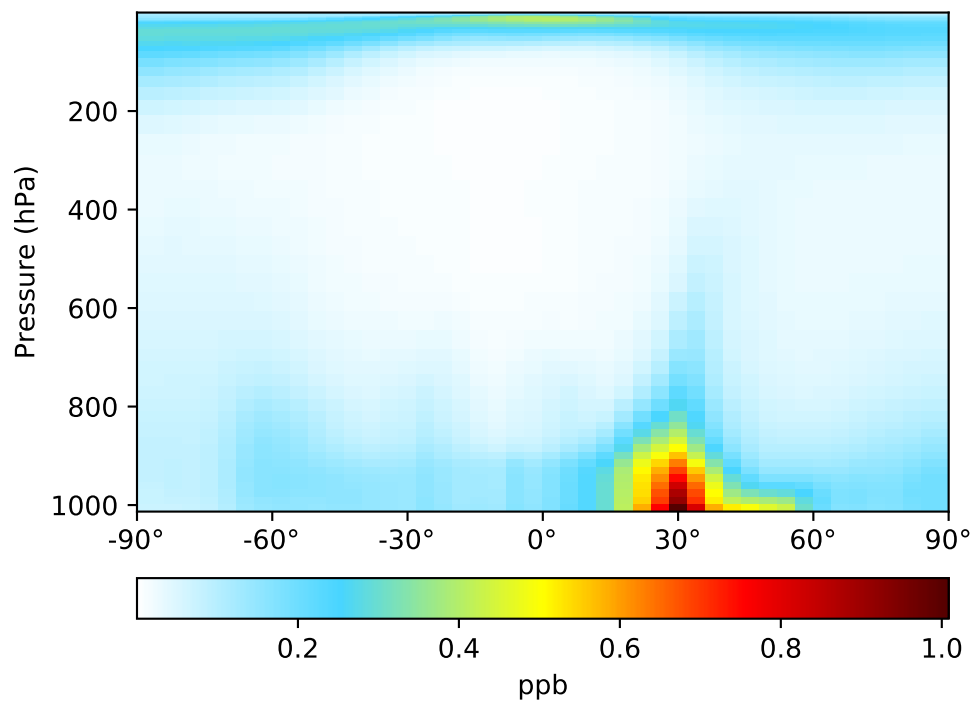


Ratio
Dev/Ref, Fixed Range

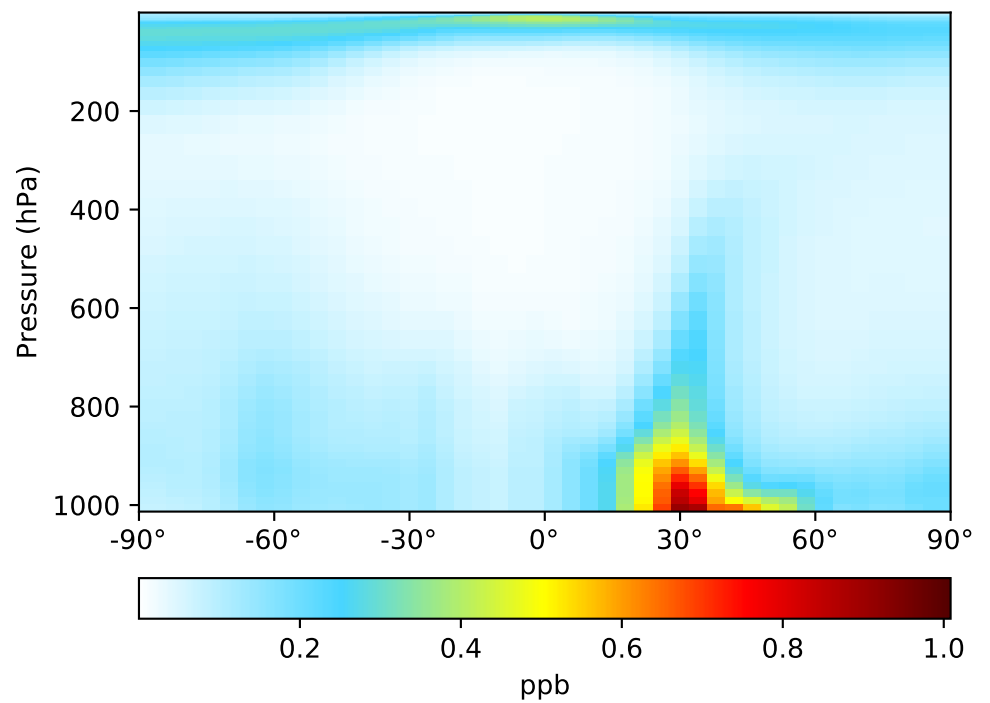


SpeciesConc_SO4, Zonal Mean

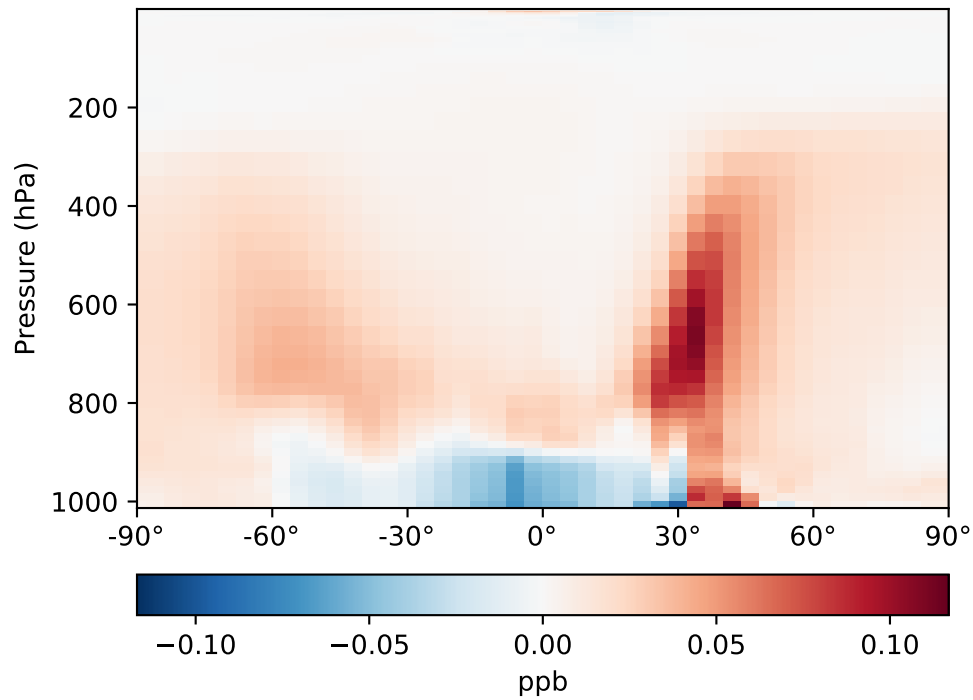
GC_12.8.0_GEOSFP_5.22 (Ref)
4.0x5.0



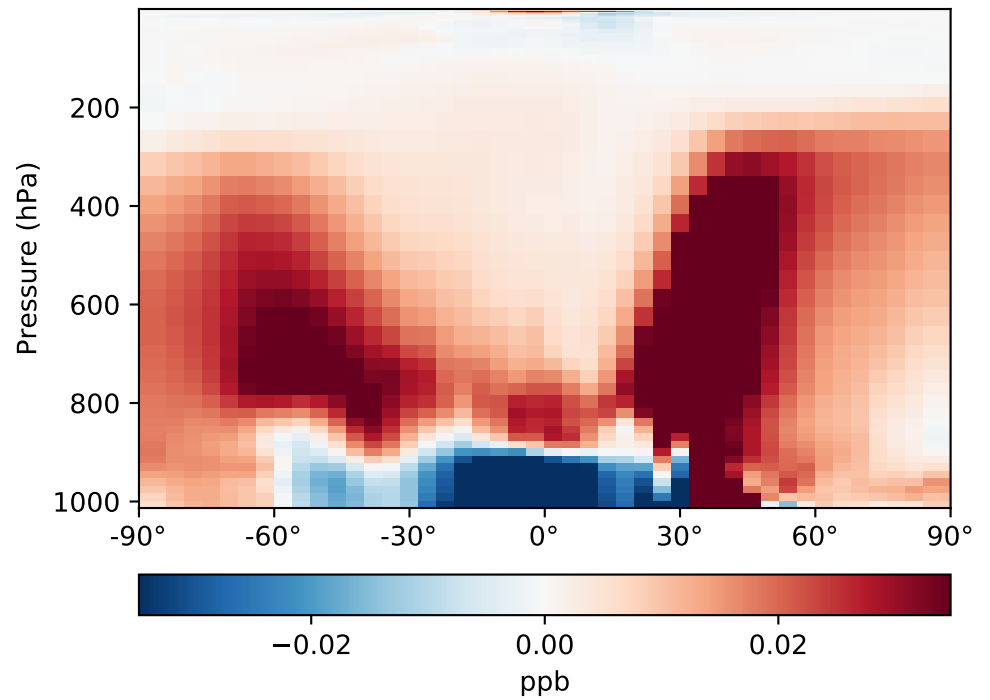
GC_12.8.0_GEOSFP_5.25 (Dev)
4.0x5.0



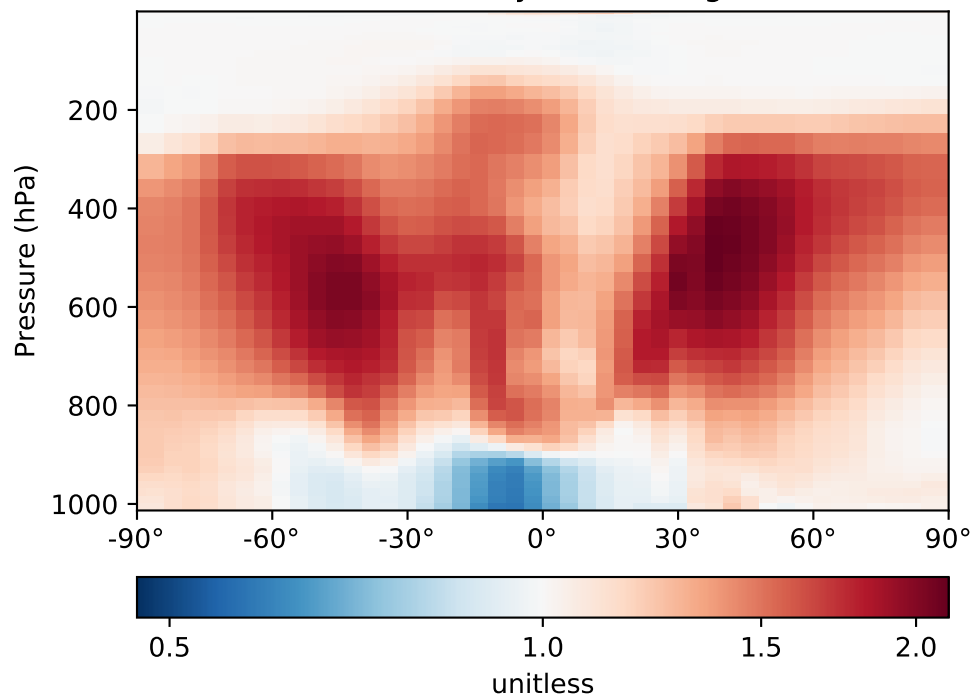
Difference
Dev - Ref, Dynamic Range



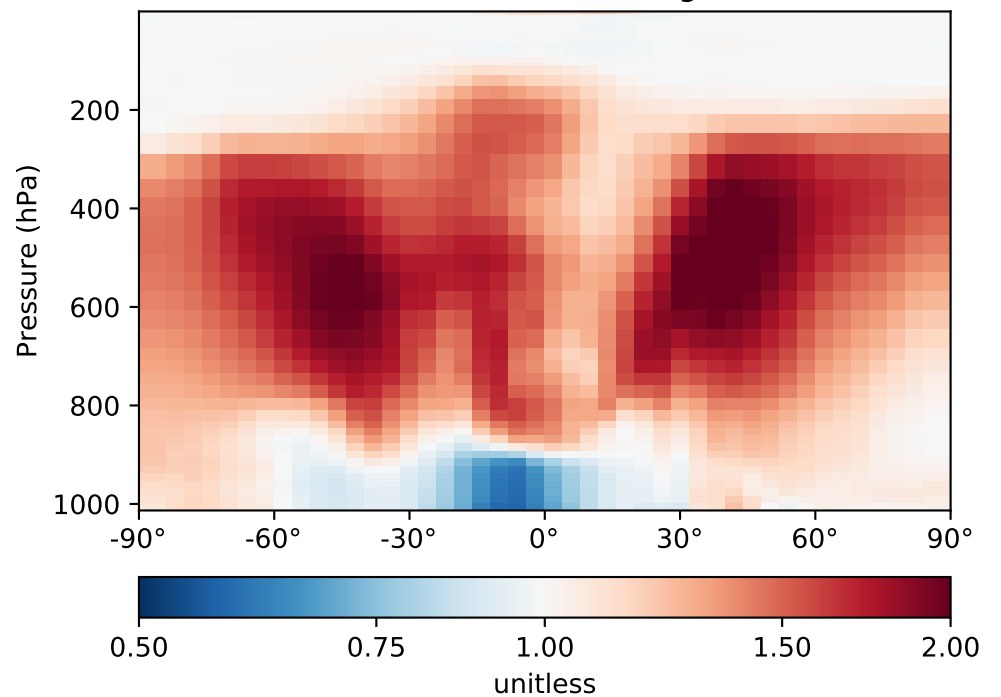
Difference
Dev - Ref, Restricted Range [5%,95%]



Ratio
Dev/Ref, Dynamic Range

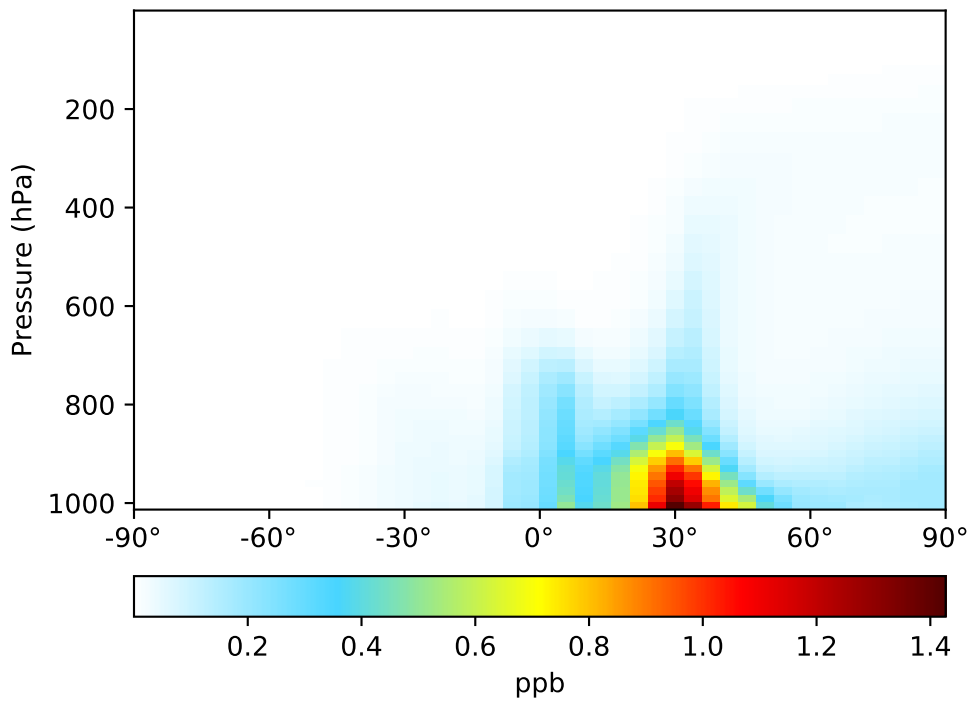


Ratio
Dev/Ref, Fixed Range

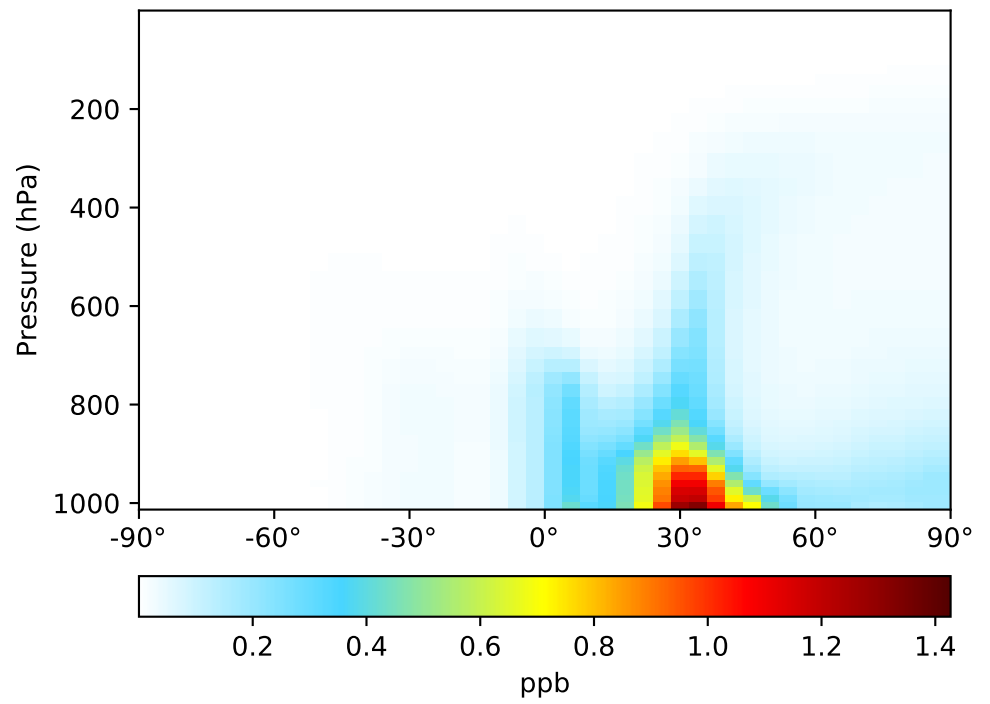


SpeciesConc_BCPI, Zonal Mean

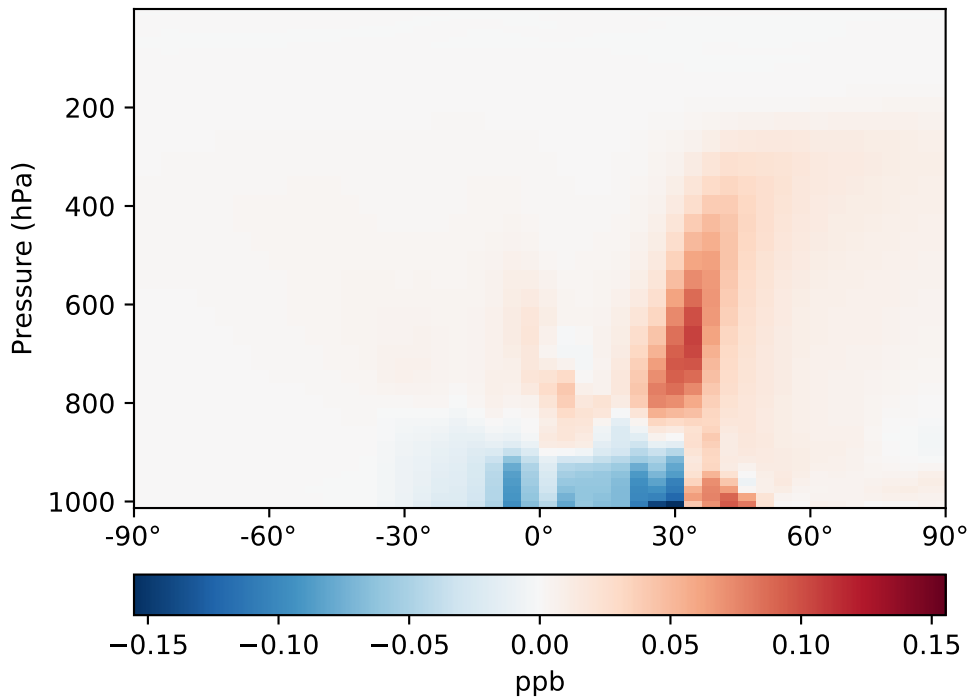
GC_12.8.0_GEOSFP_5.22 (Ref)
4.0x5.0



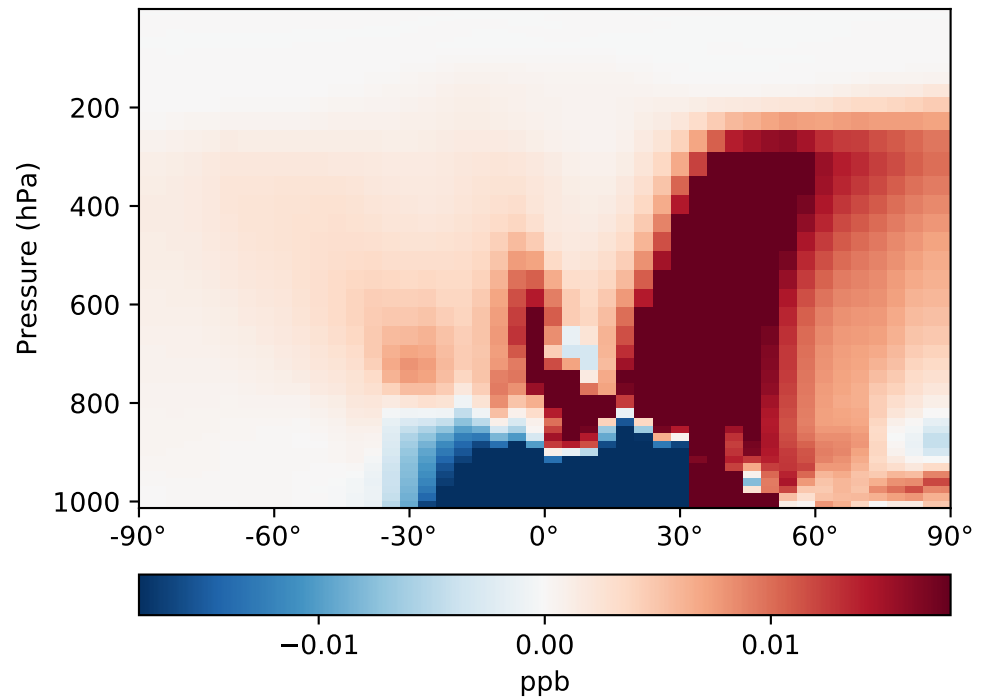
GC_12.8.0_GEOSFP_5.25 (Dev)
4.0x5.0



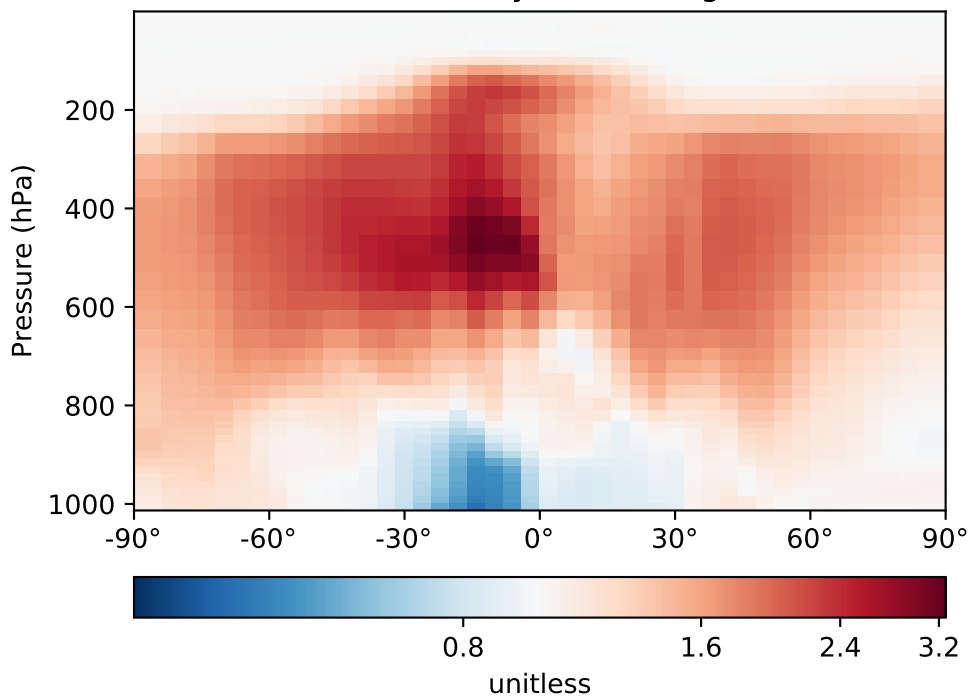
Difference
Dev - Ref, Dynamic Range



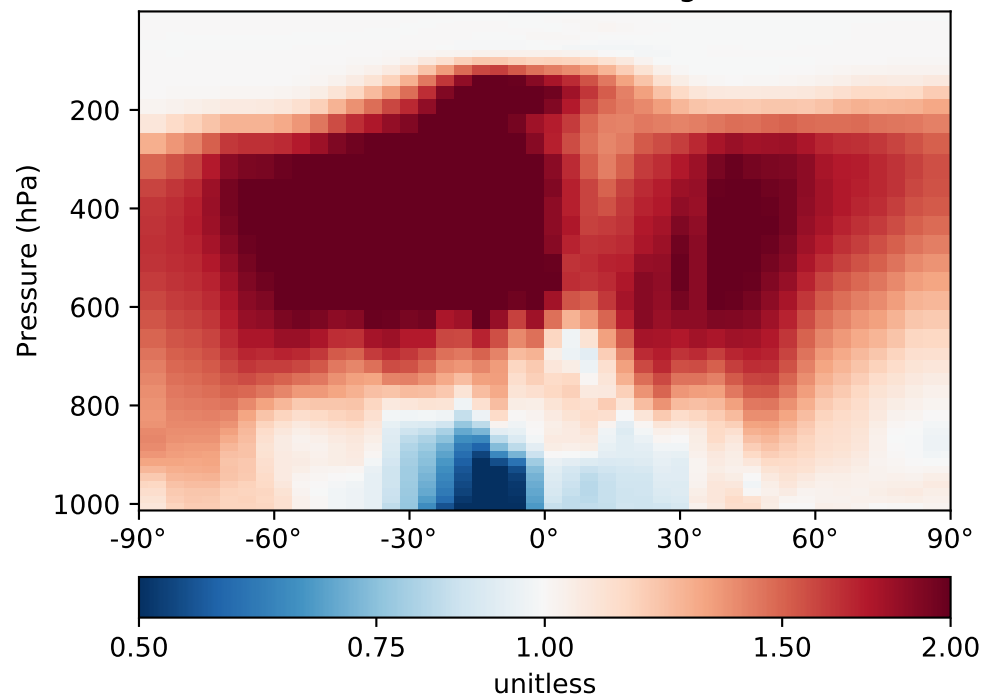
Difference
Dev - Ref, Restricted Range [5%,95%]



Ratio
Dev/Ref, Dynamic Range

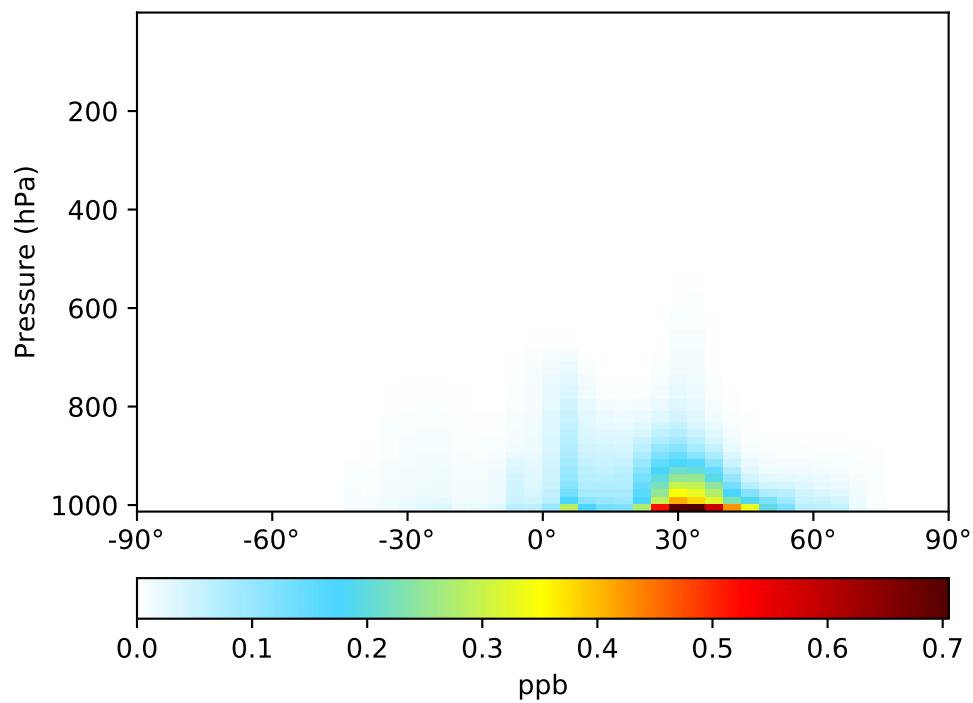


Ratio
Dev/Ref, Fixed Range

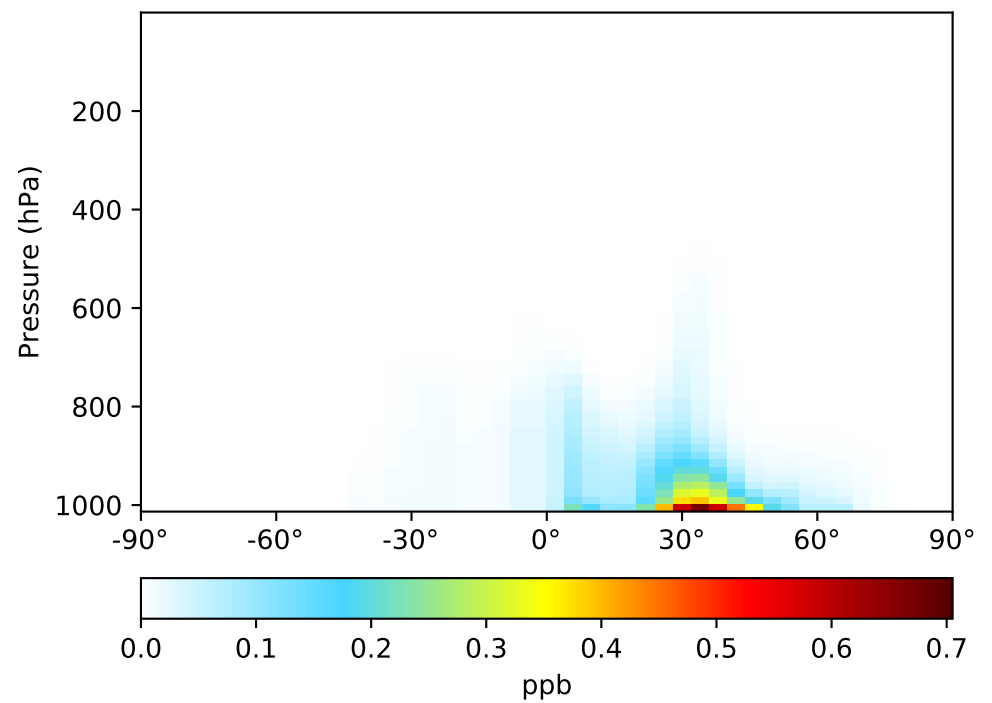


SpeciesConc_BCPO, Zonal Mean

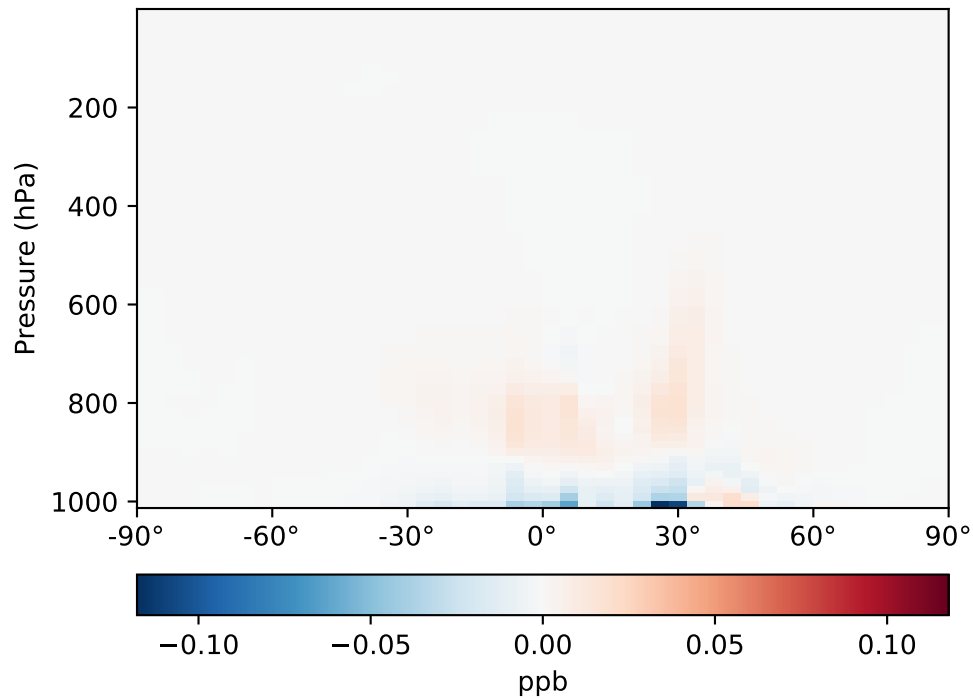
GC_12.8.0_GEOSFP_5.22 (Ref)
4.0x5.0



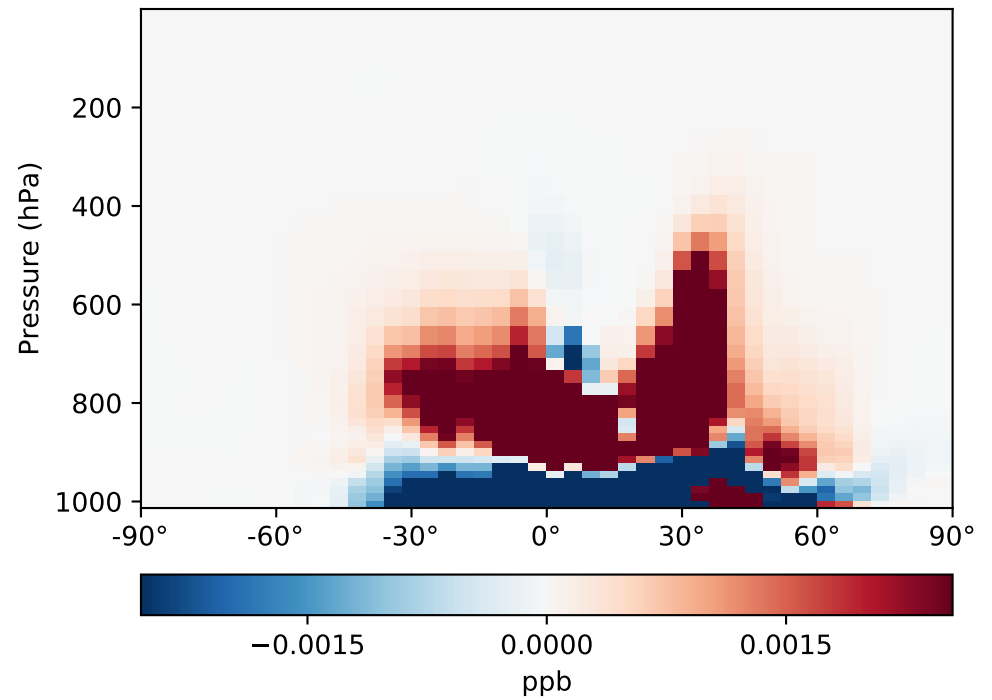
GC_12.8.0_GEOSFP_5.25 (Dev)
4.0x5.0



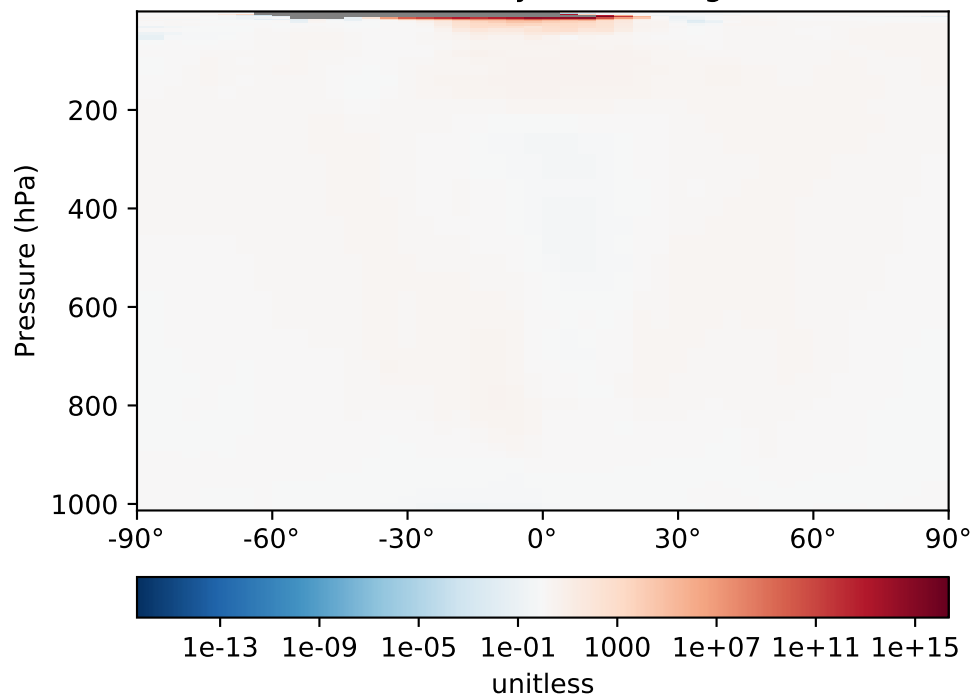
Difference
Dev - Ref, Dynamic Range



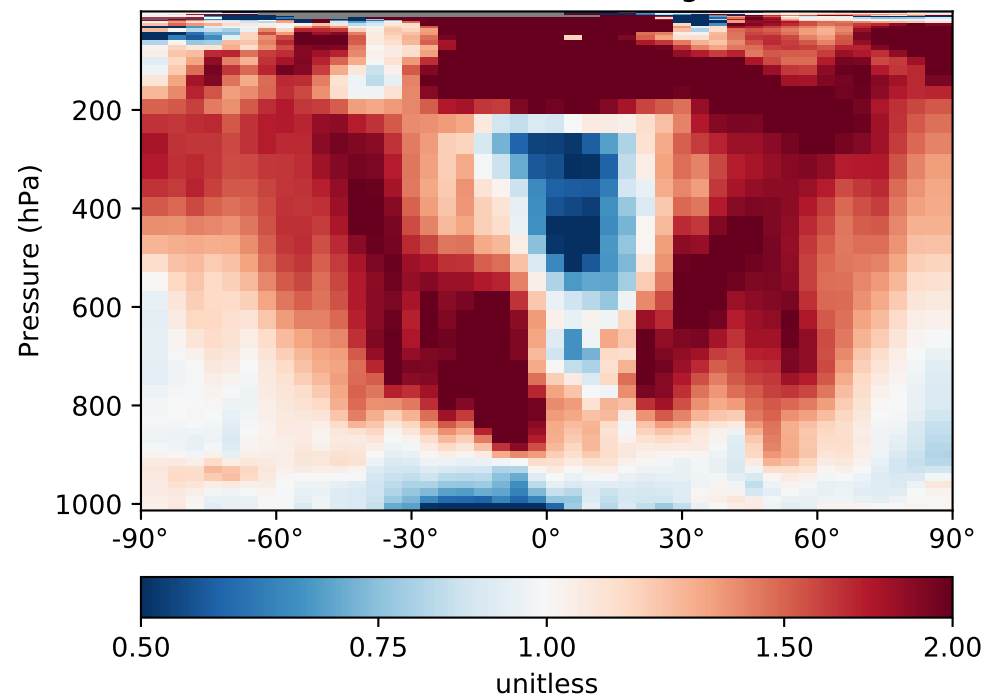
Difference
Dev - Ref, Restricted Range [5%,95%]



Ratio
Dev/Ref, Dynamic Range

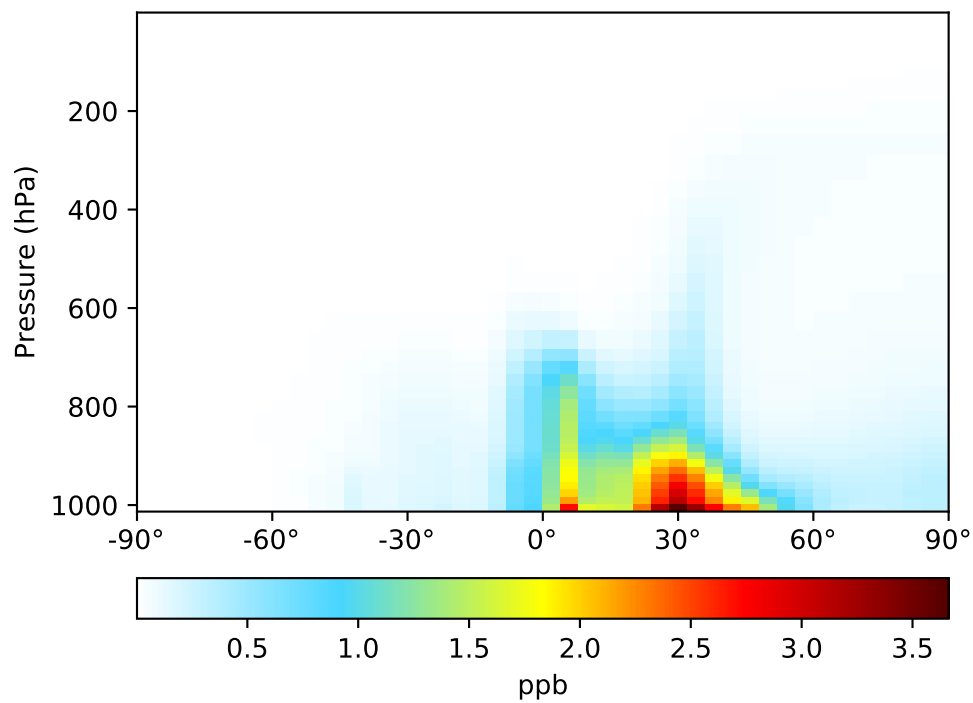


Ratio
Dev/Ref, Fixed Range

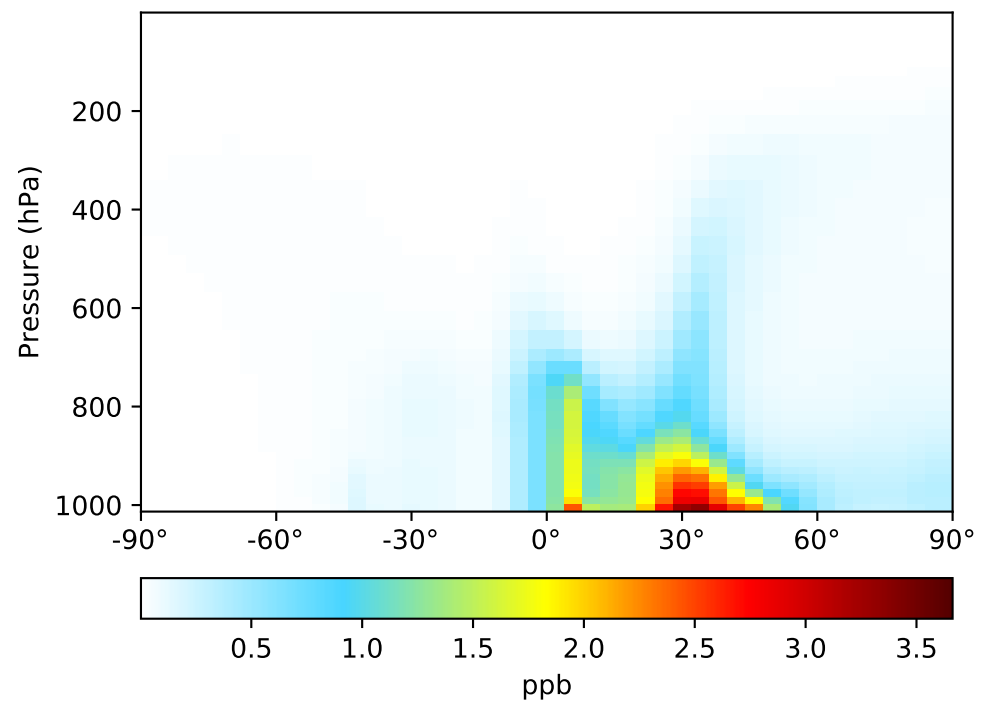


SpeciesConc_OCPI, Zonal Mean

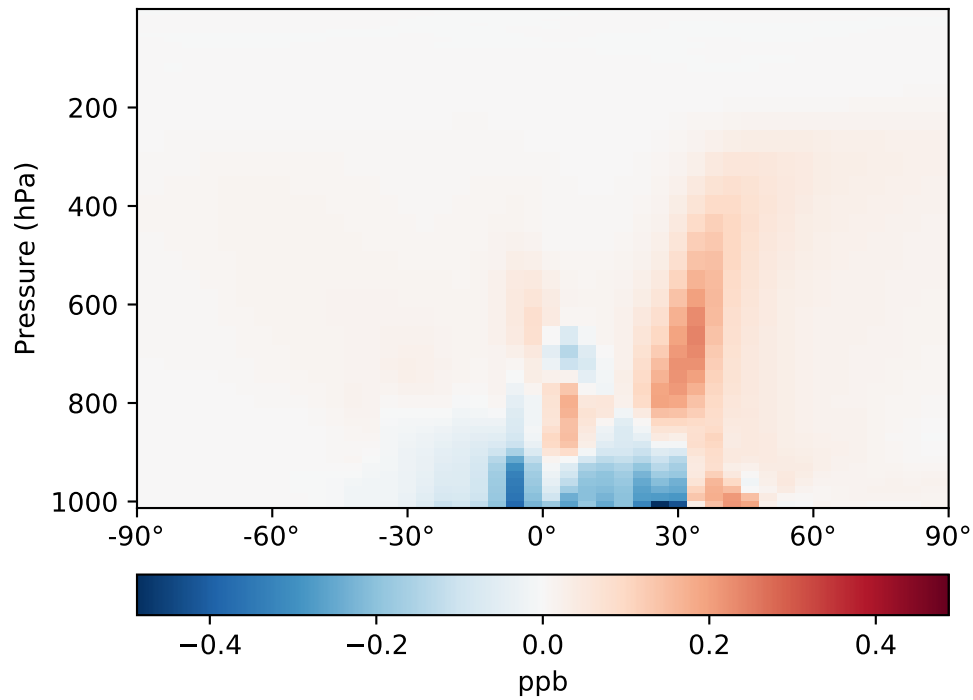
GC_12.8.0_GEOSFP_5.22 (Ref)
4.0x5.0



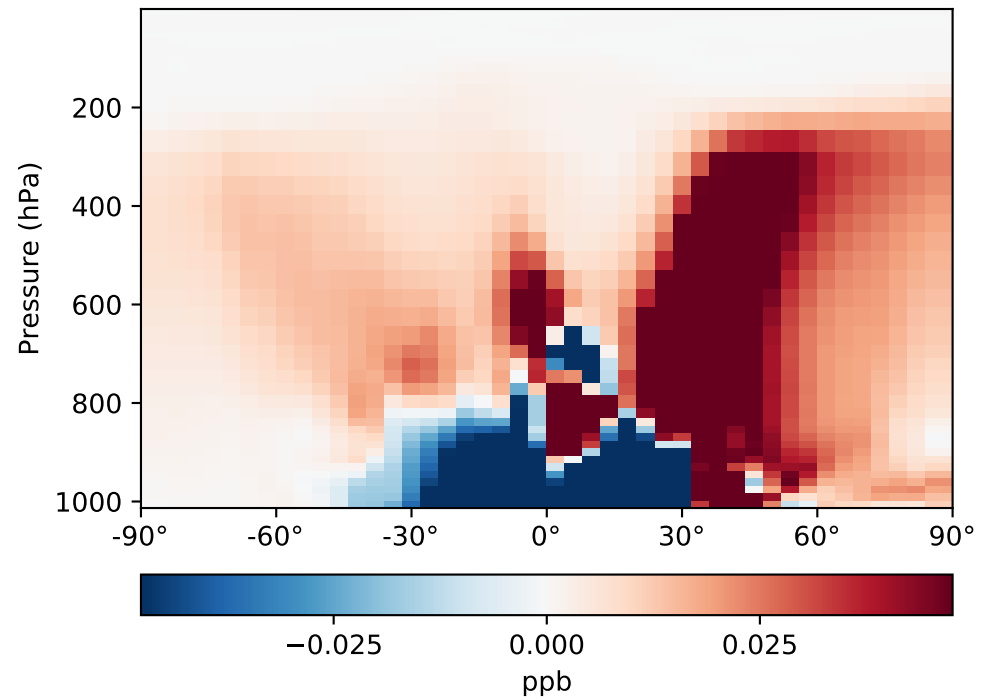
GC_12.8.0_GEOSFP_5.25 (Dev)
4.0x5.0



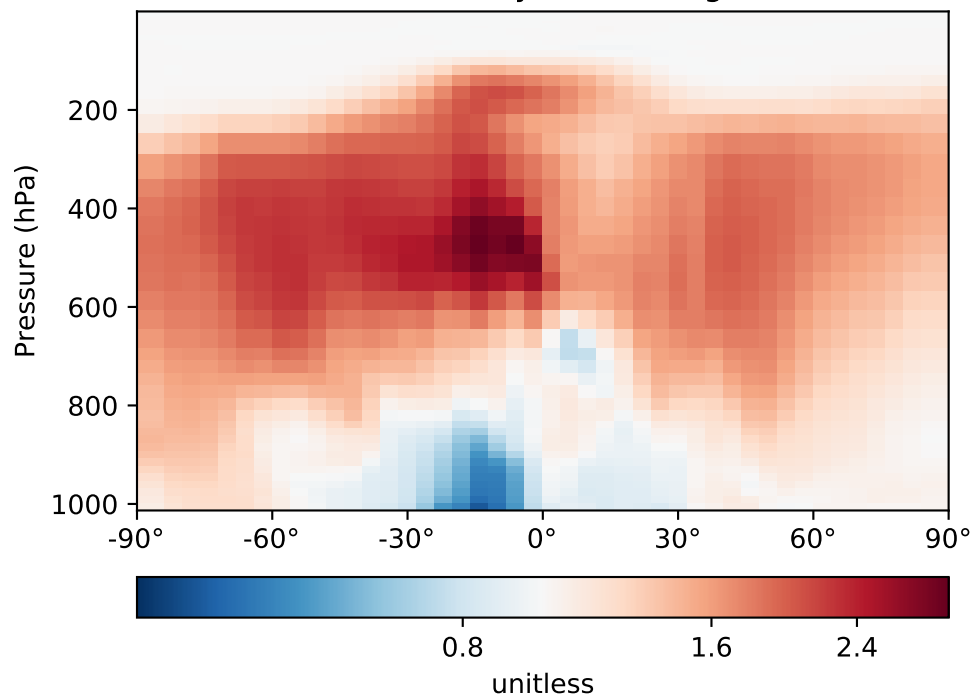
Difference
Dev - Ref, Dynamic Range



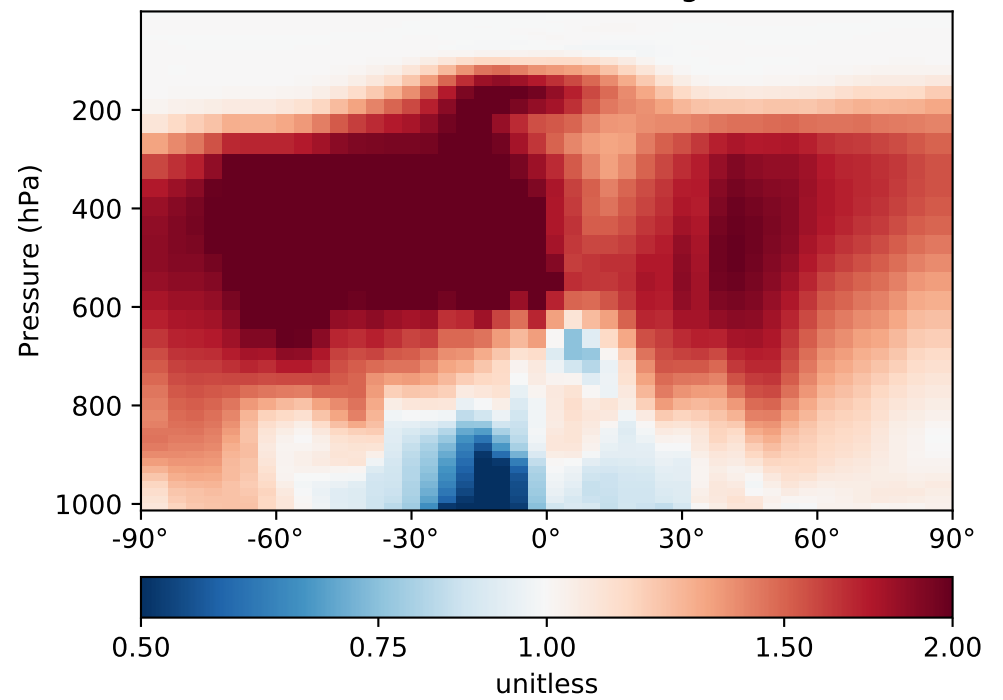
Difference
Dev - Ref, Restricted Range [5%,95%]



Ratio
Dev/Ref, Dynamic Range

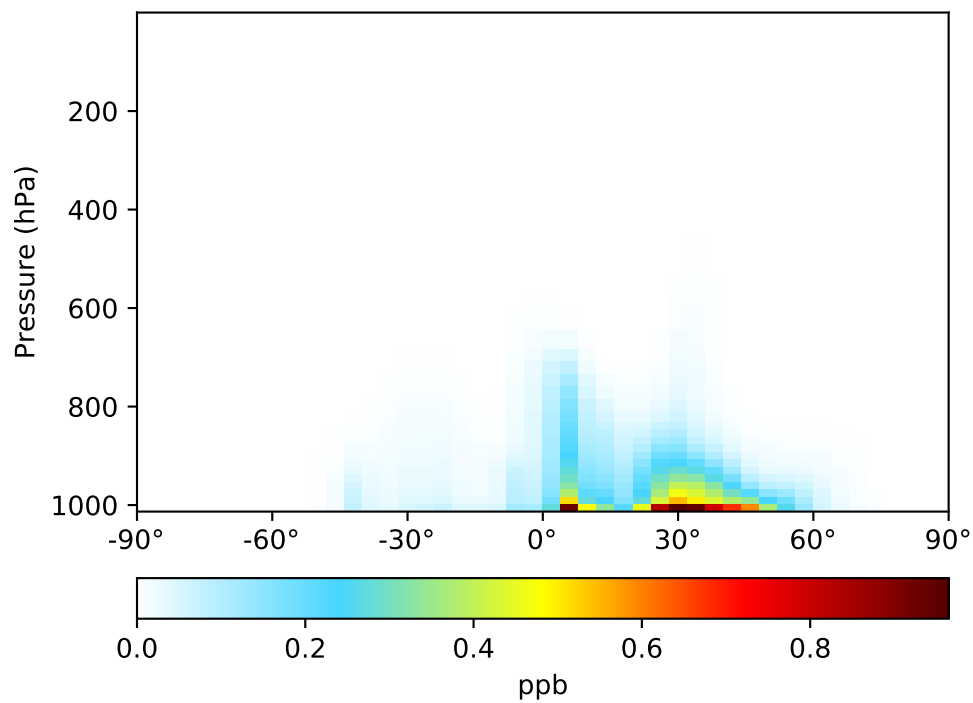


Ratio
Dev/Ref, Fixed Range

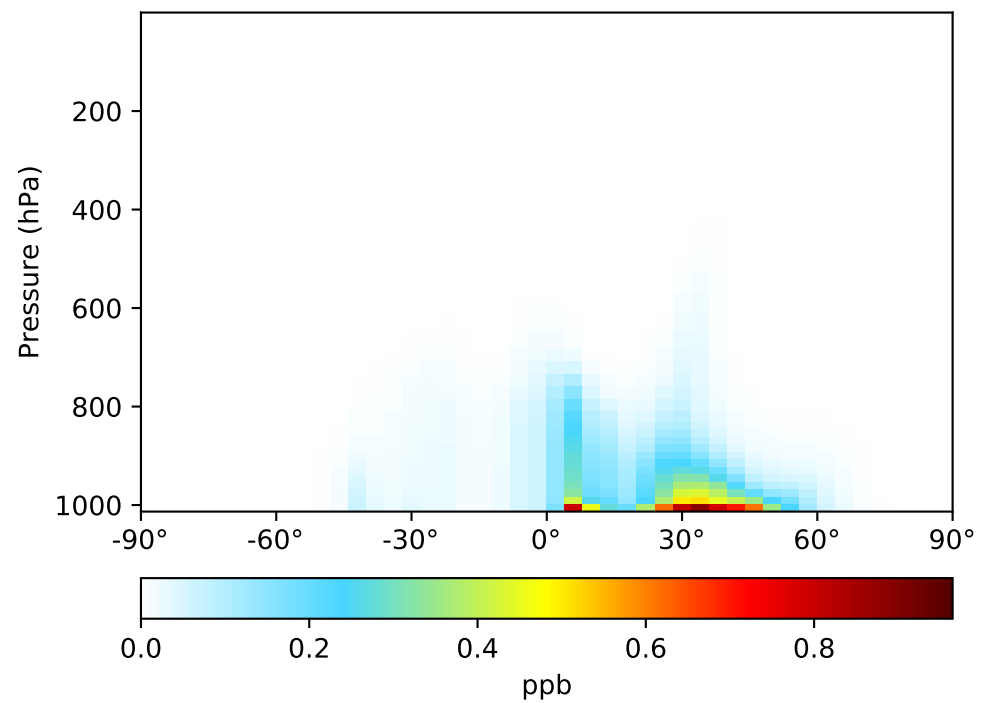


SpeciesConc_OCPO, Zonal Mean

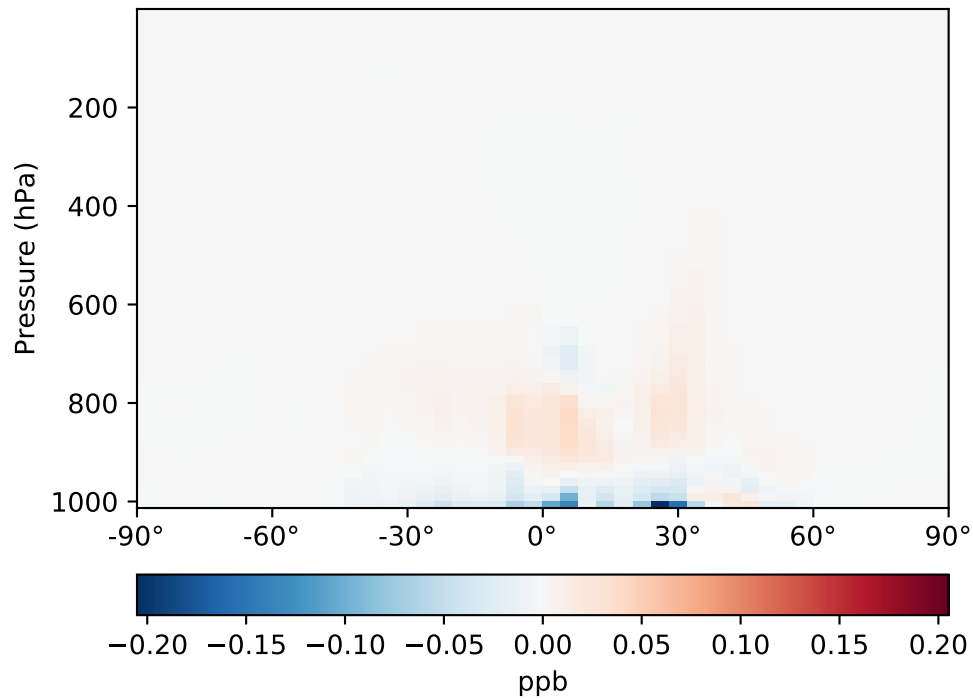
GC_12.8.0_GEOSFP_5.22 (Ref)
4.0x5.0



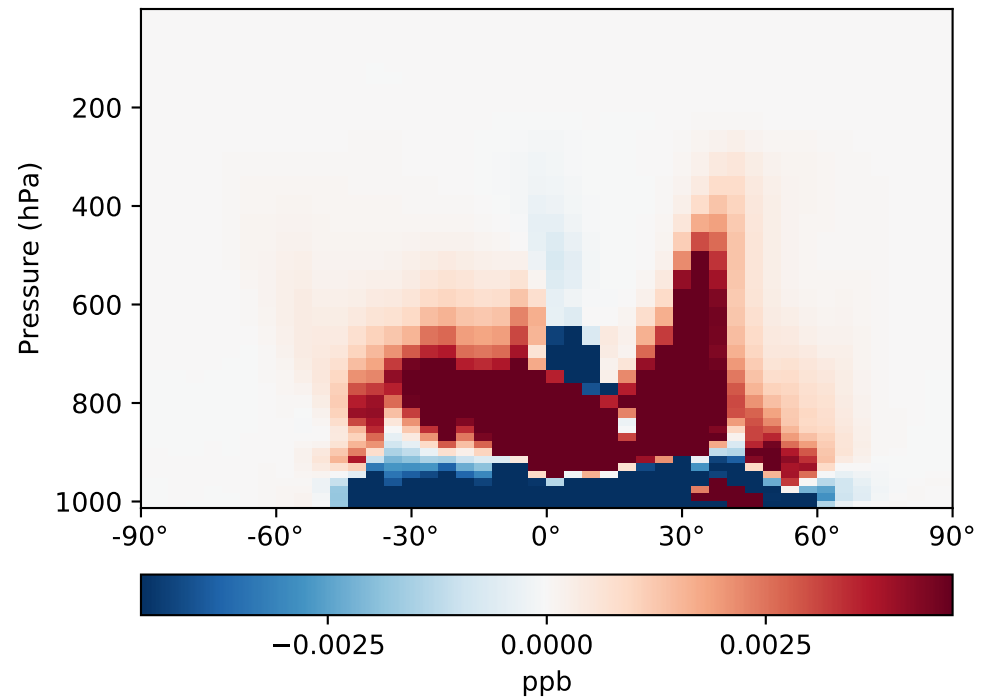
GC_12.8.0_GEOSFP_5.25 (Dev)
4.0x5.0



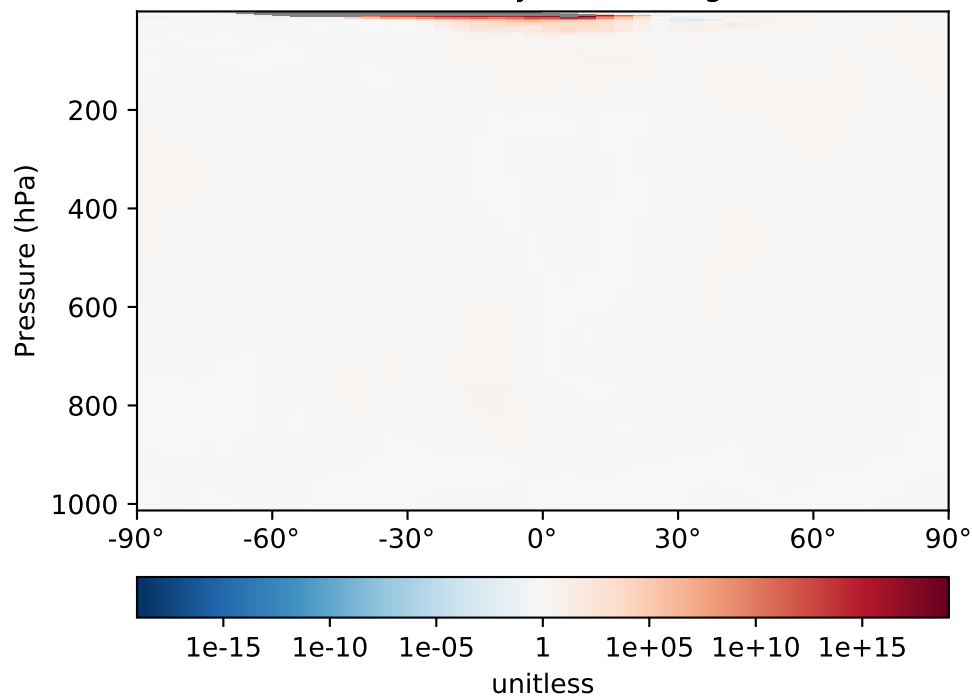
Difference
Dev - Ref, Dynamic Range



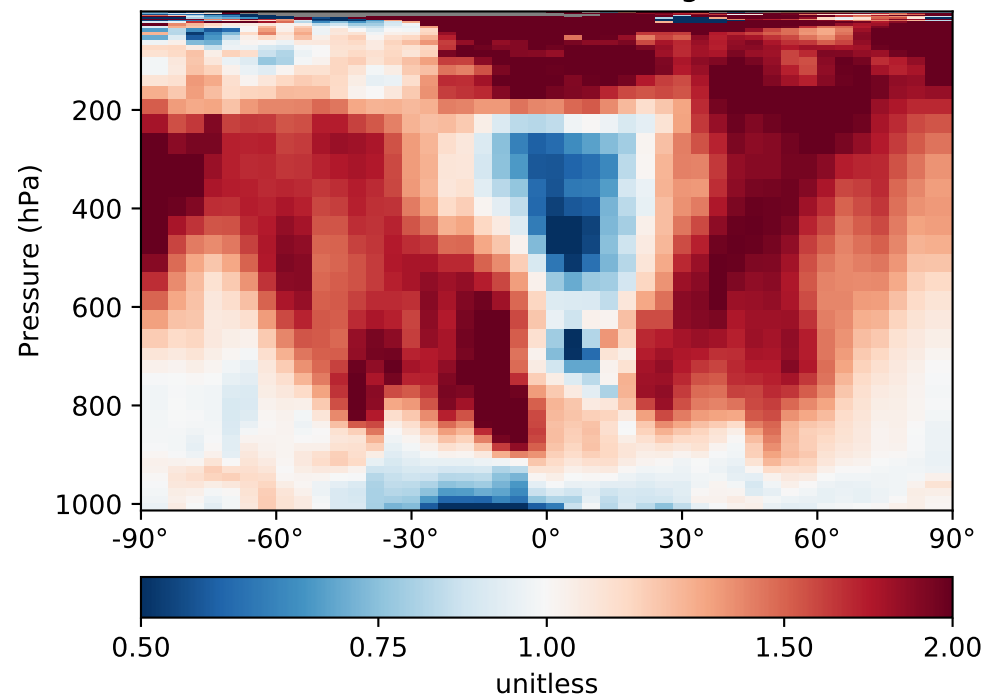
Difference
Dev - Ref, Restricted Range [5%,95%]



Ratio
Dev/Ref, Dynamic Range

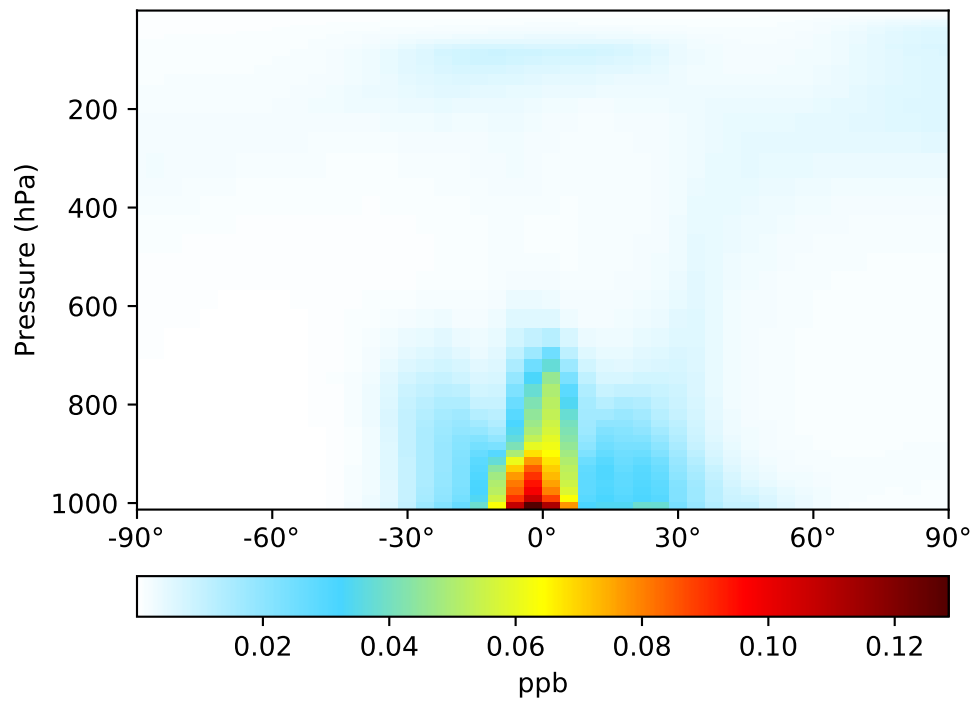


Ratio
Dev/Ref, Fixed Range

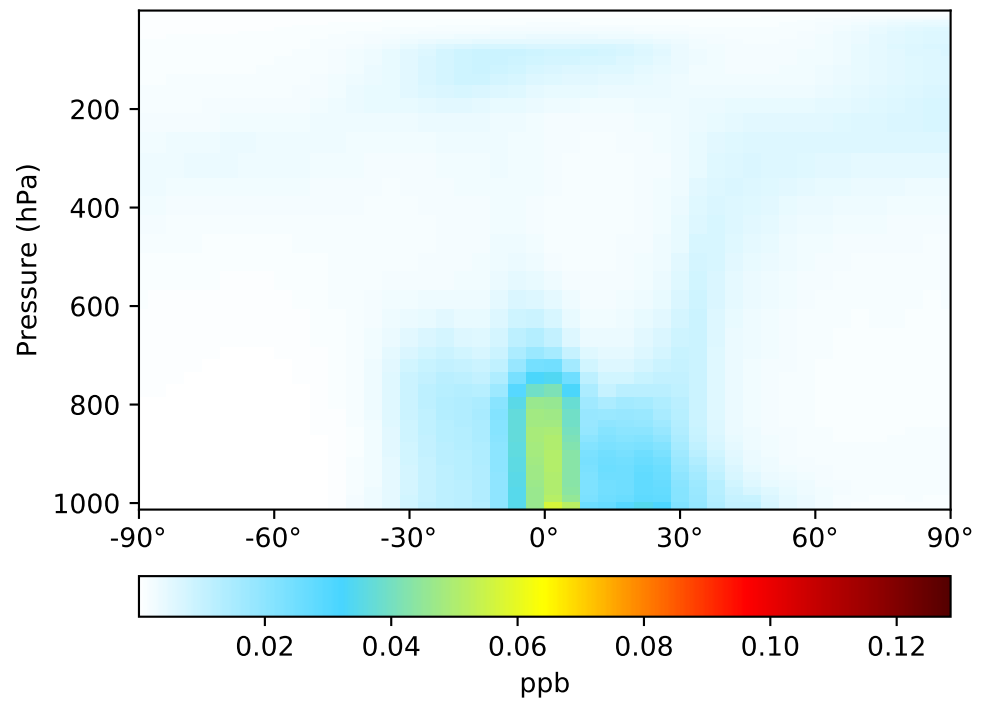


SpeciesConc_Complex_SOA, Zonal Mean

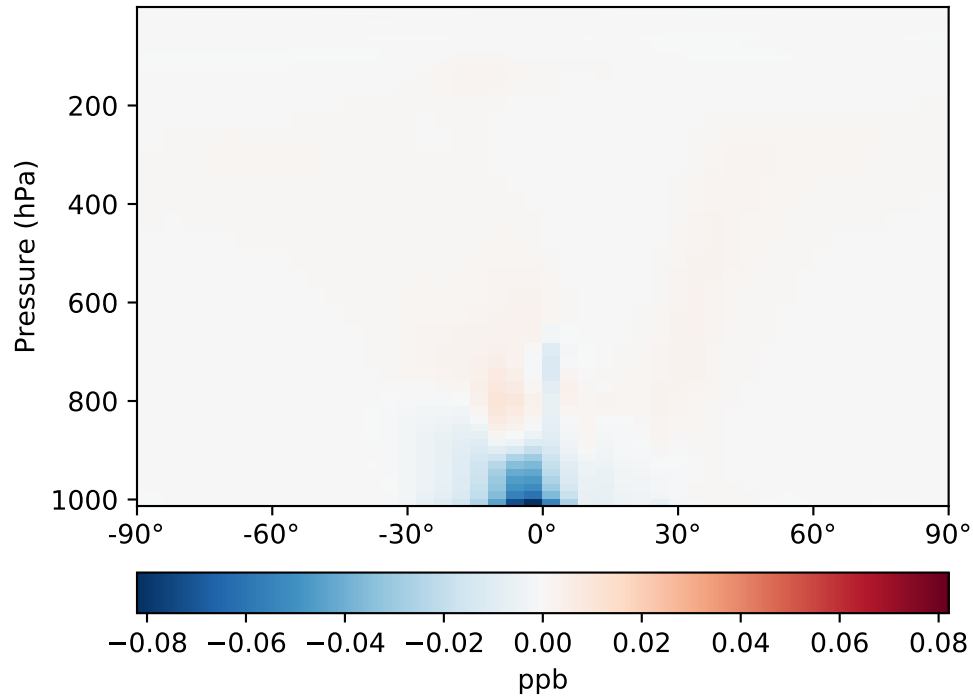
GC_12.8.0_GEOSFP_5.22 (Ref)
4.0x5.0



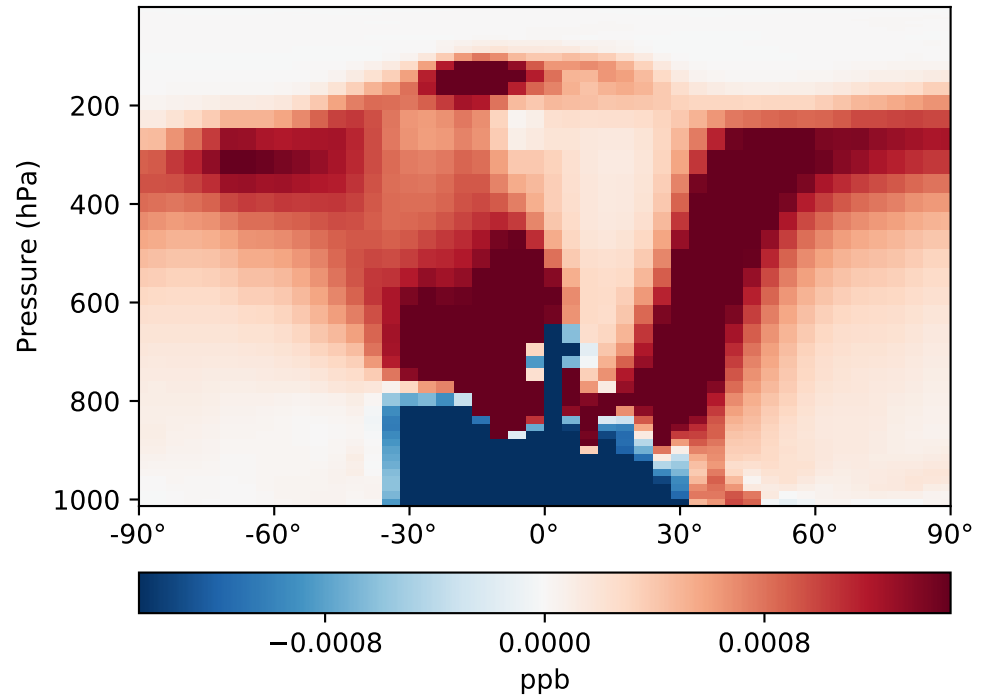
GC_12.8.0_GEOSFP_5.25 (Dev)
4.0x5.0



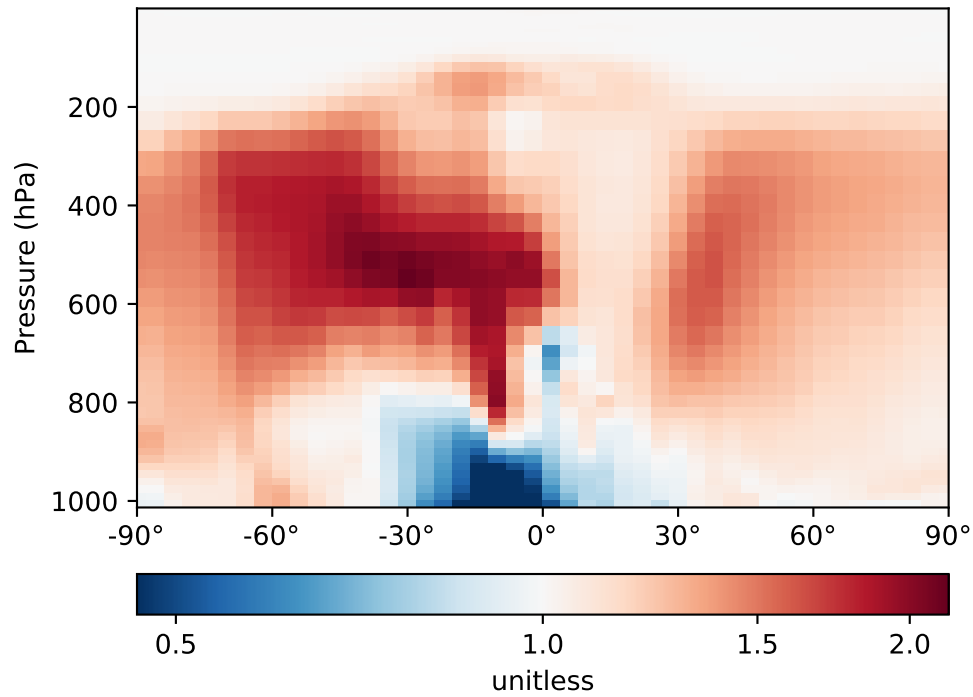
Difference
Dev - Ref, Dynamic Range



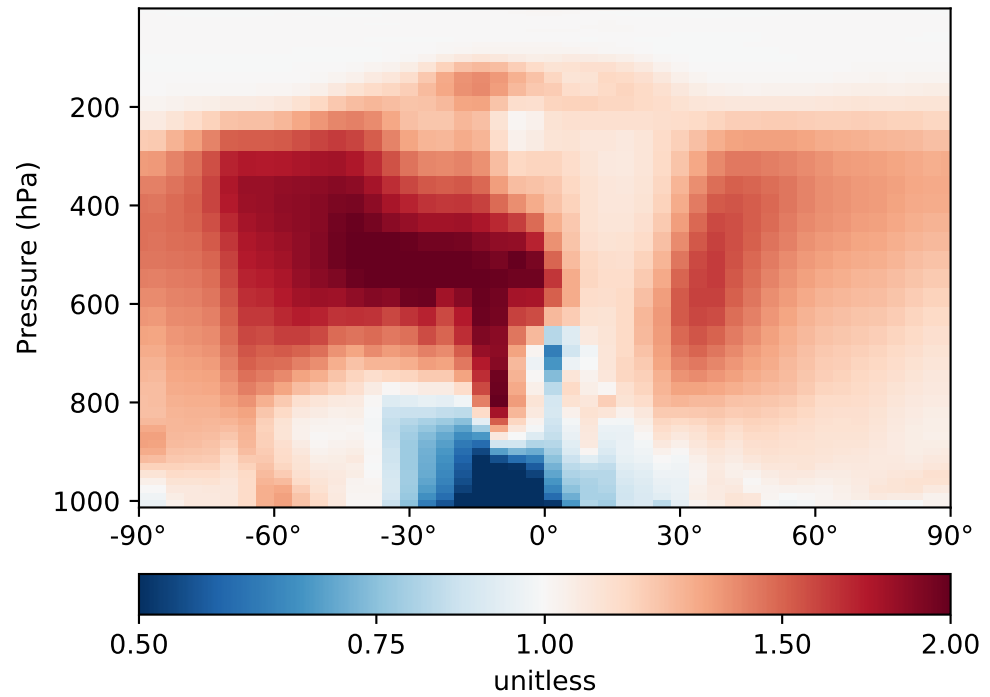
Difference
Dev - Ref, Restricted Range [5%,95%]



Ratio
Dev/Ref, Dynamic Range

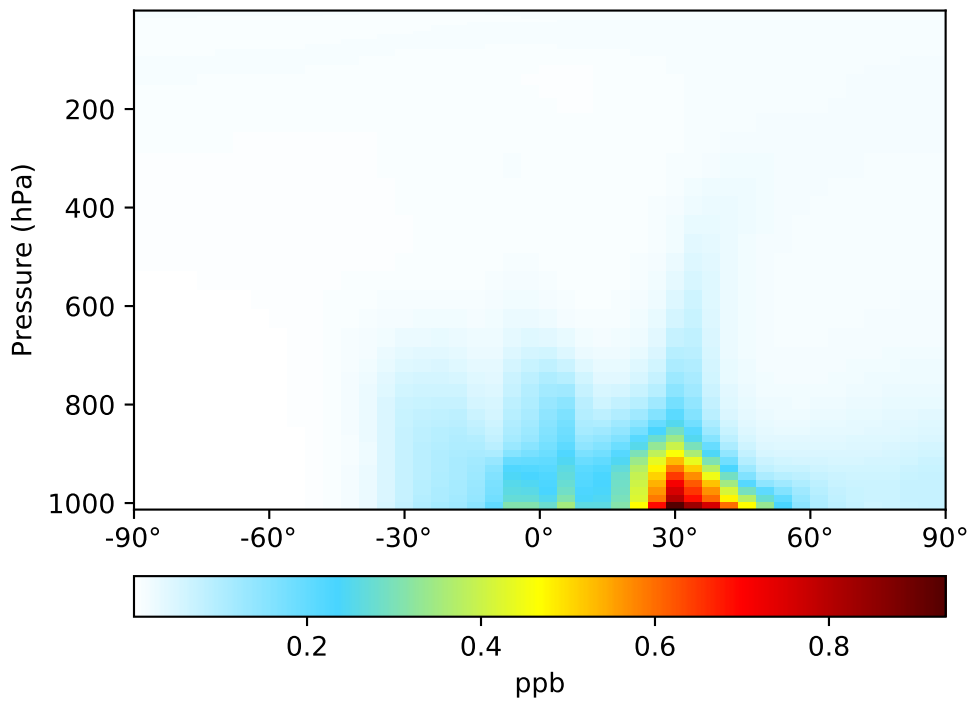


Ratio
Dev/Ref, Fixed Range

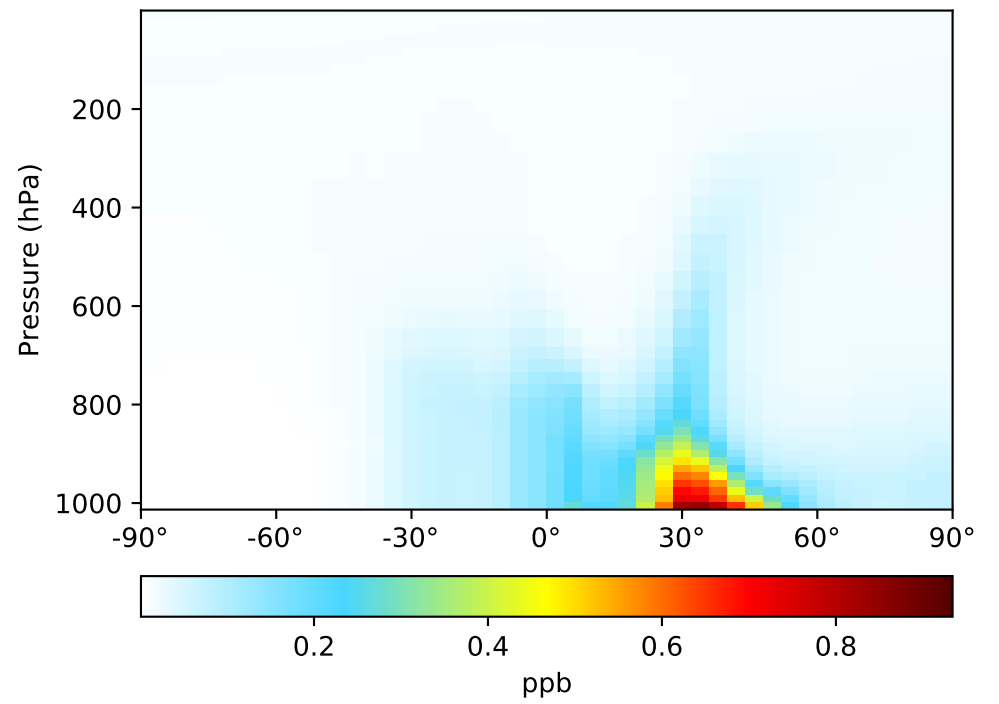


SpeciesConc_Simple_SOA, Zonal Mean

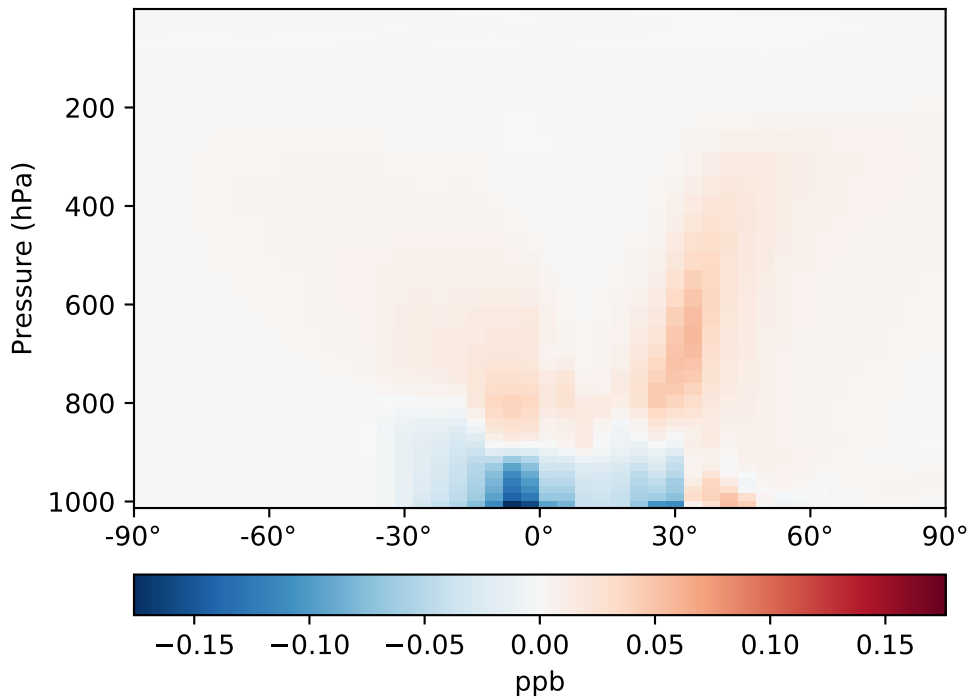
GC_12.8.0_GEOSFP_5.22 (Ref)
4.0x5.0



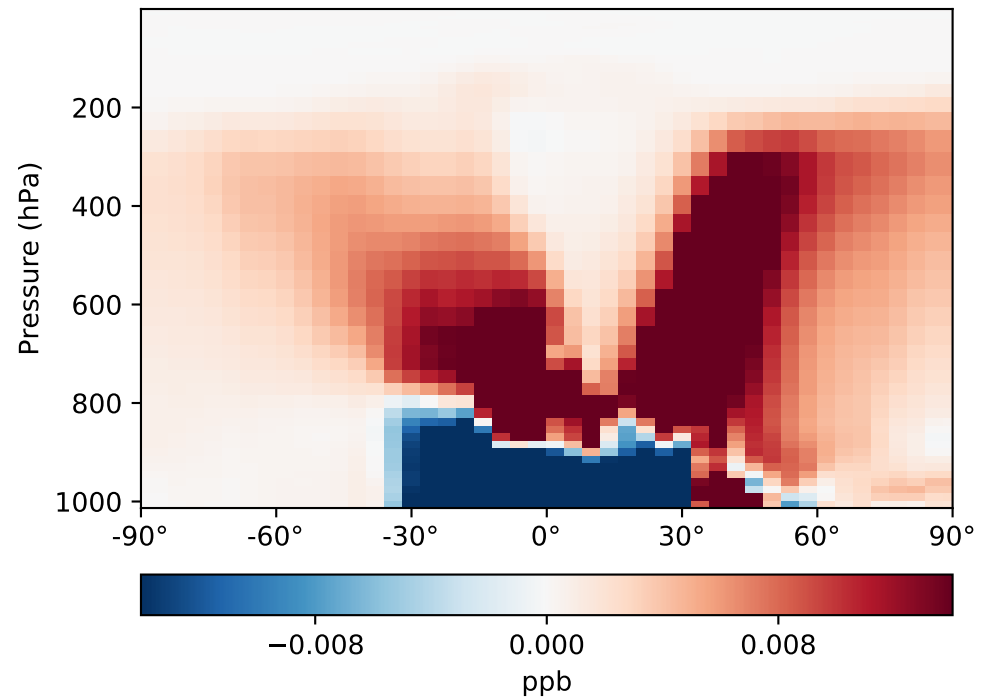
GC_12.8.0_GEOSFP_5.25 (Dev)
4.0x5.0



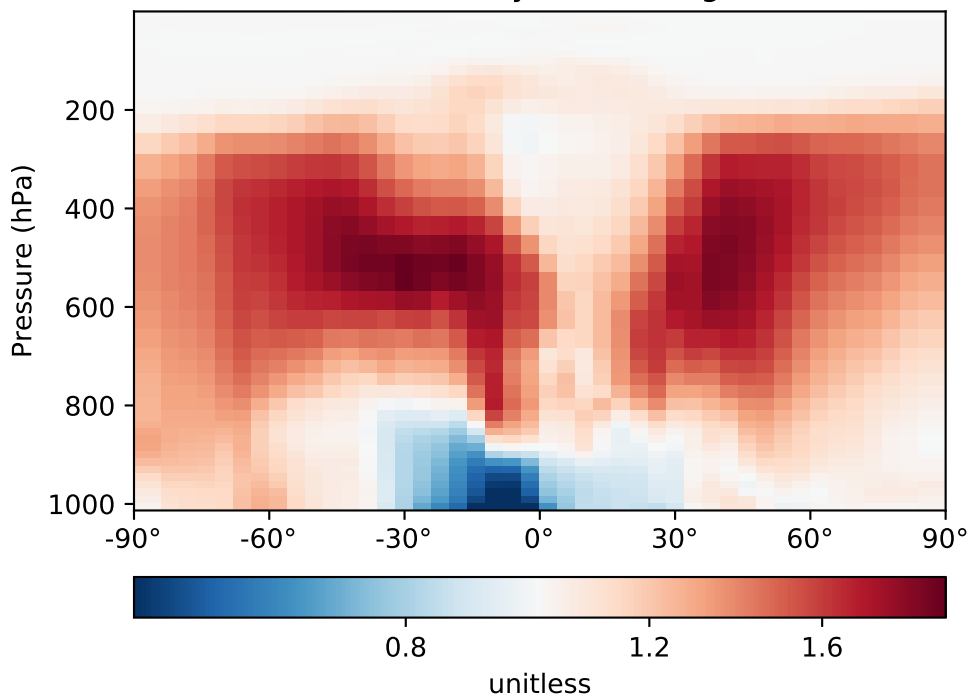
Difference
Dev - Ref, Dynamic Range



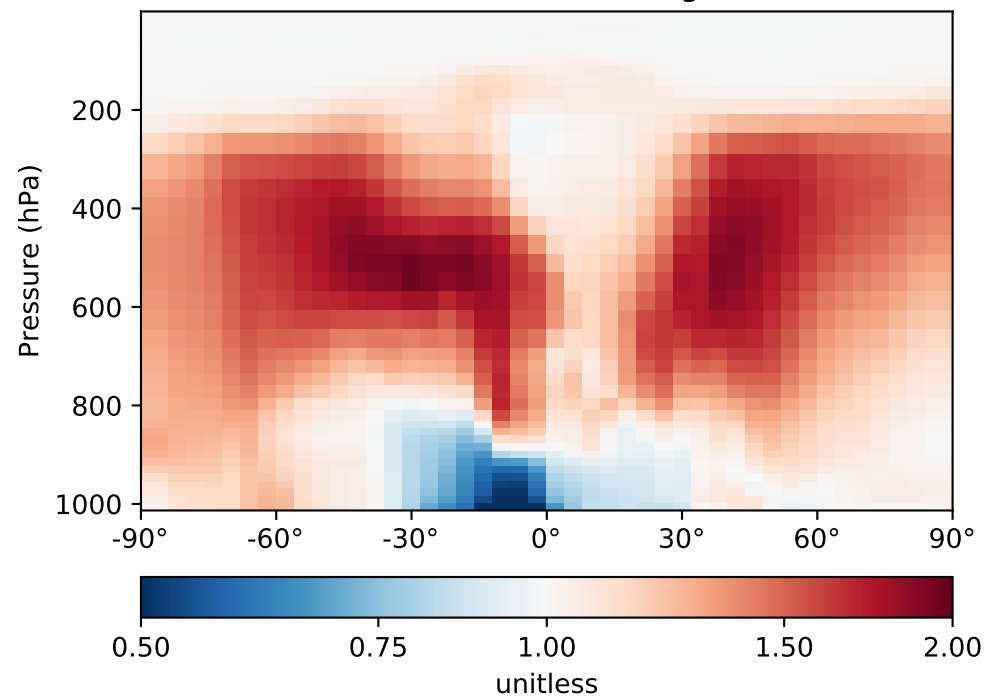
Difference
Dev - Ref, Restricted Range [5%,95%]



Ratio
Dev/Ref, Dynamic Range

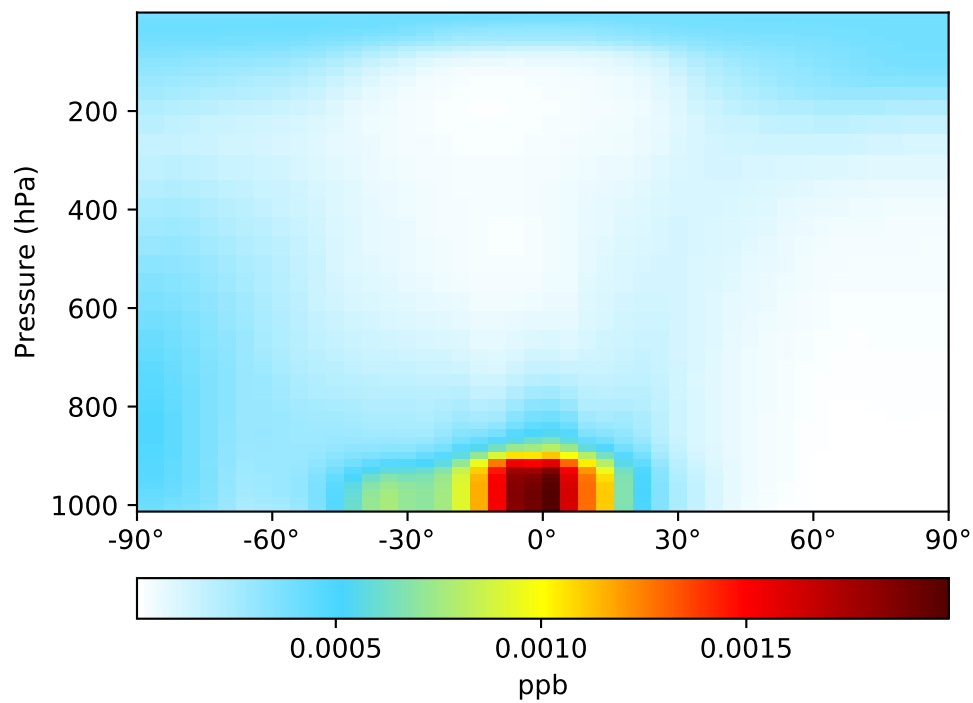


Ratio
Dev/Ref, Fixed Range

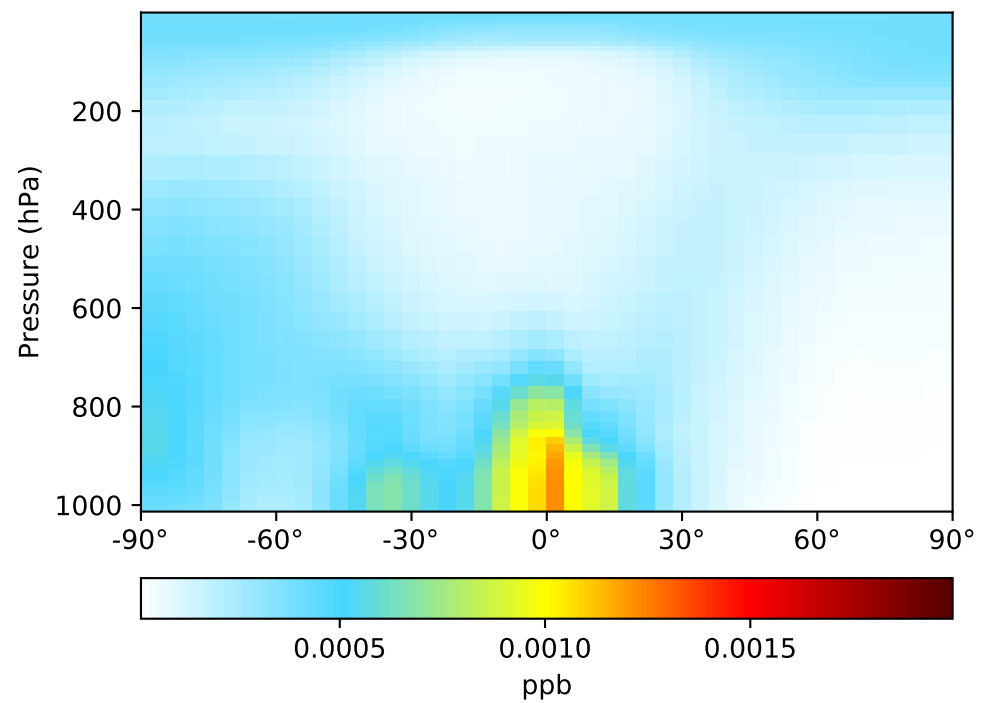


SpeciesConc_AERI, Zonal Mean

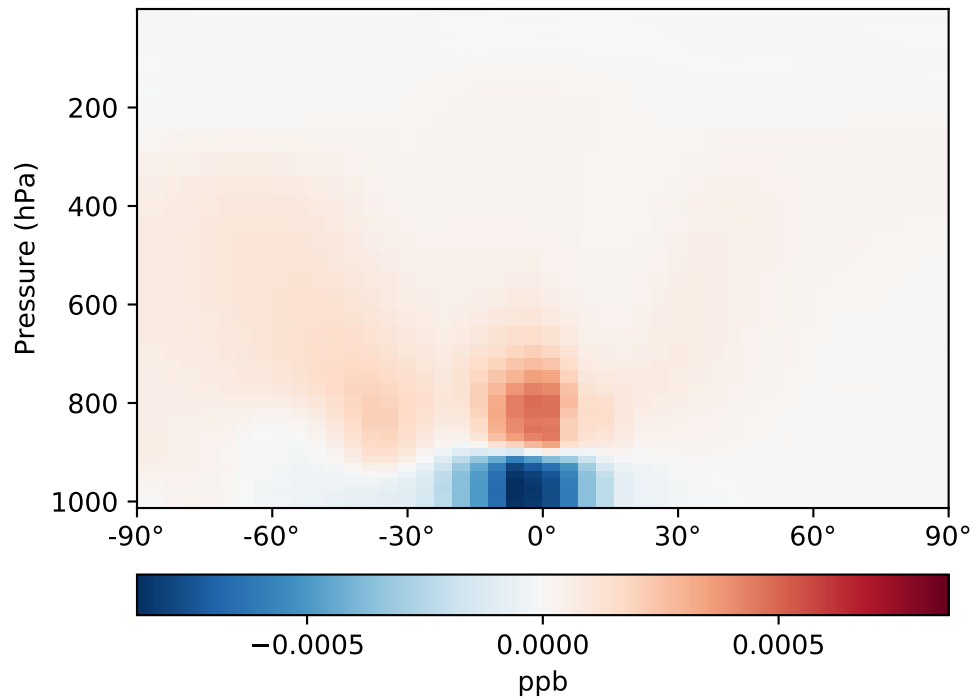
GC_12.8.0_GEOSFP_5.22 (Ref)
4.0x5.0



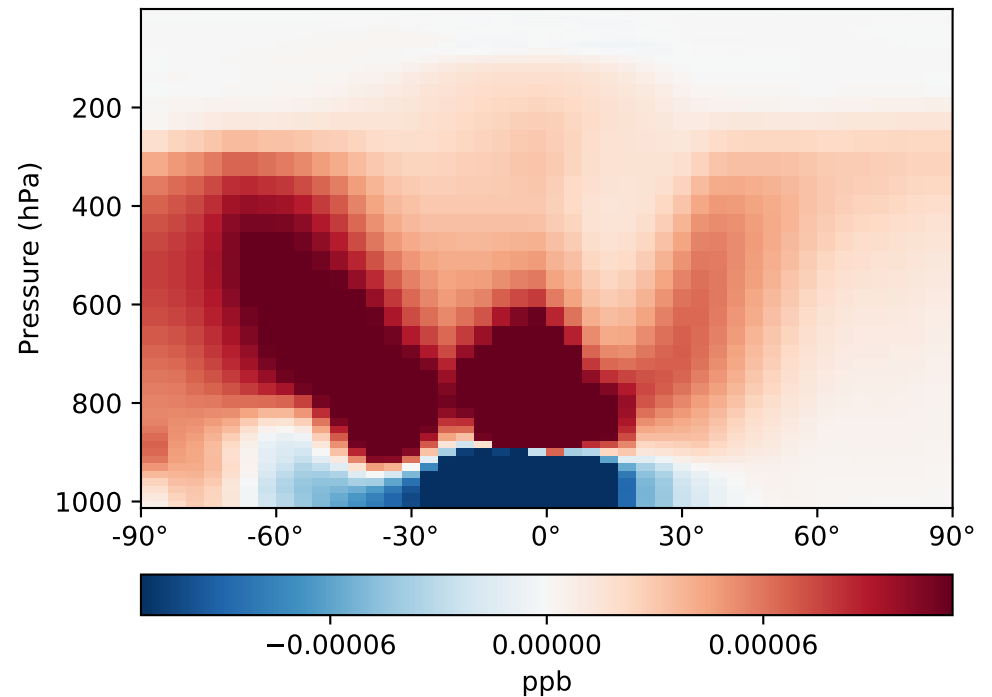
GC_12.8.0_GEOSFP_5.25 (Dev)
4.0x5.0



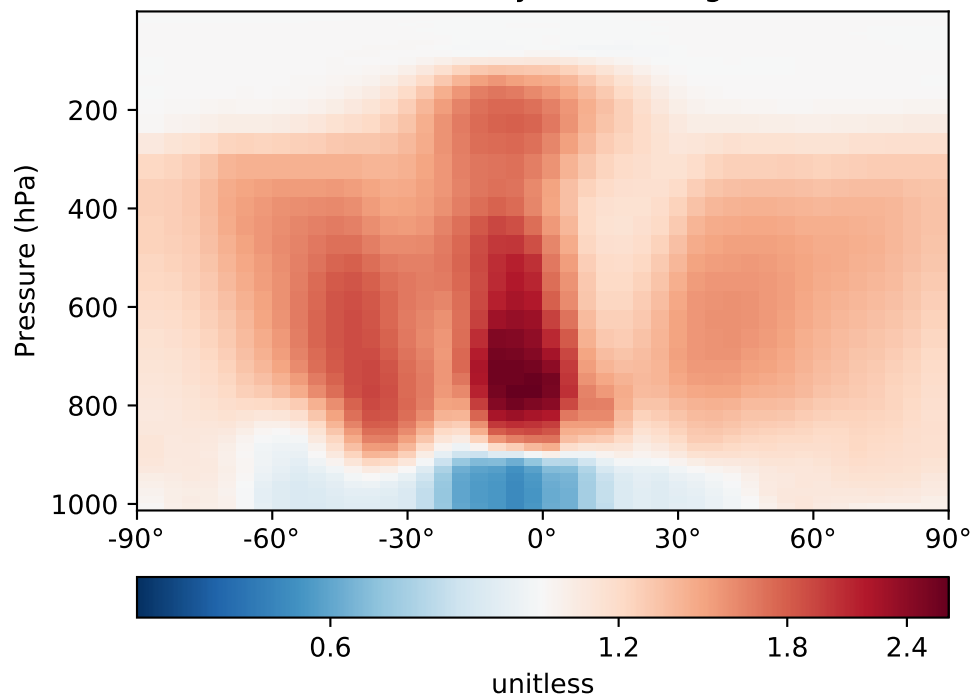
Difference
Dev - Ref, Dynamic Range



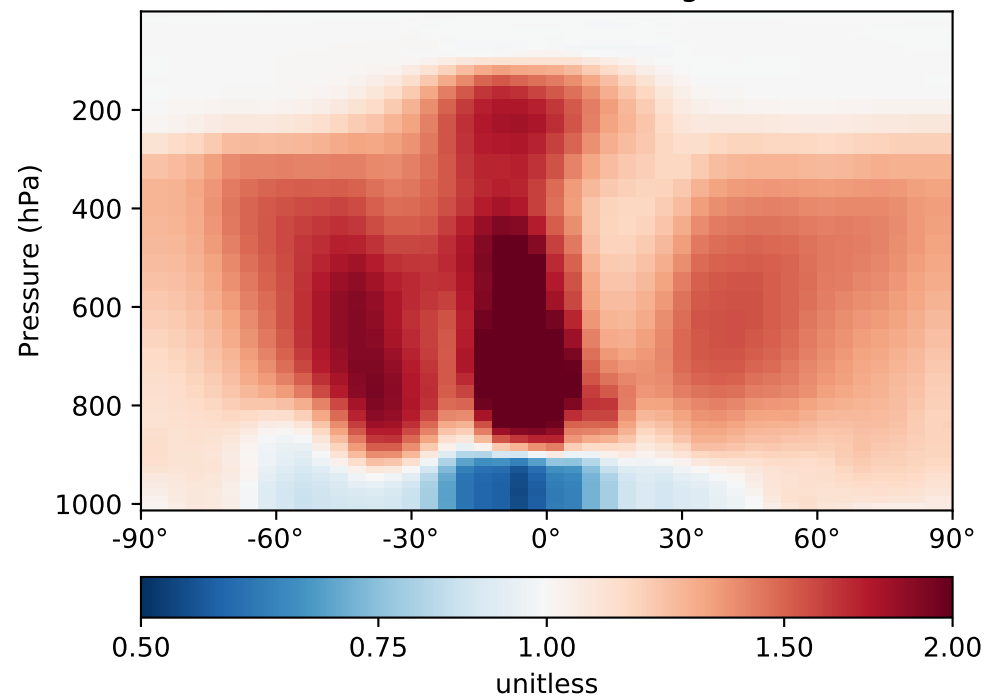
Difference
Dev - Ref, Restricted Range [5%,95%]



Ratio
Dev/Ref, Dynamic Range

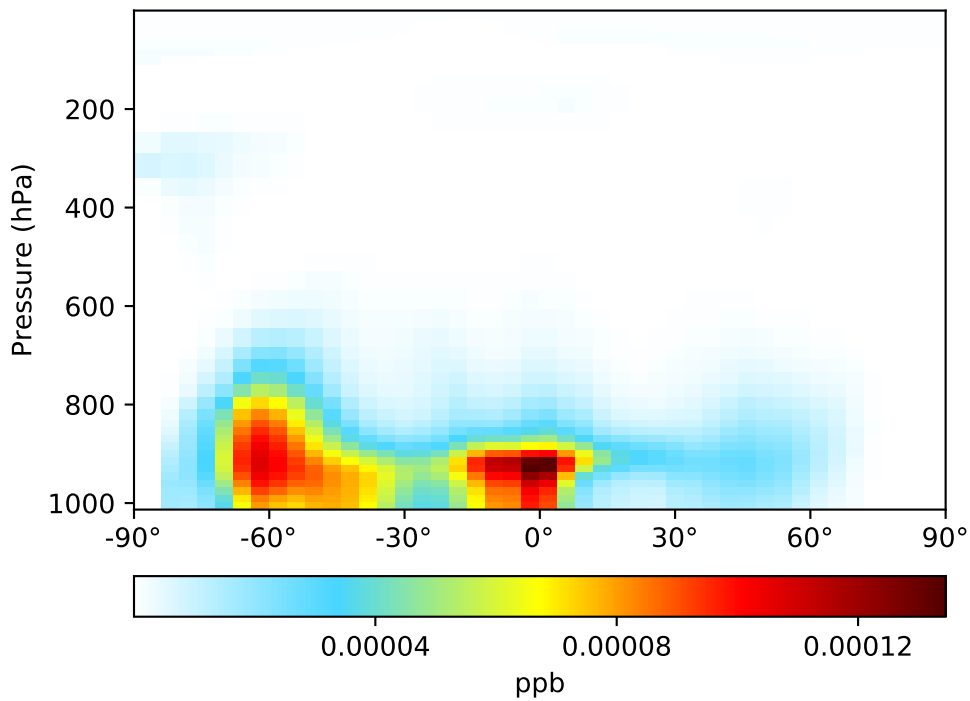


Ratio
Dev/Ref, Fixed Range

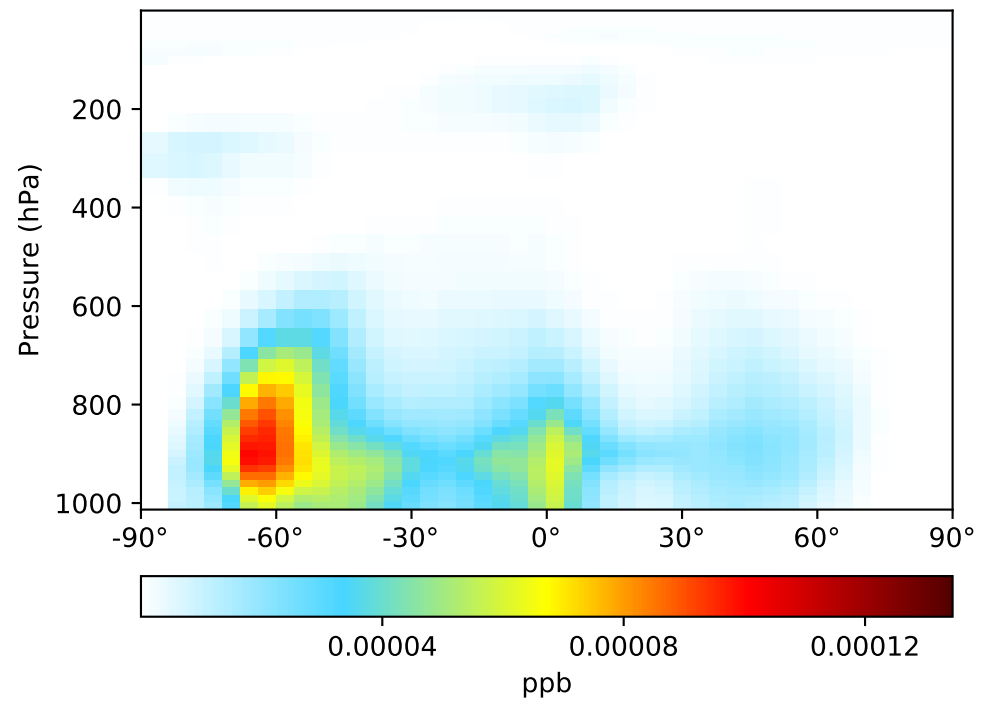


SpeciesConc_BrSALA, Zonal Mean

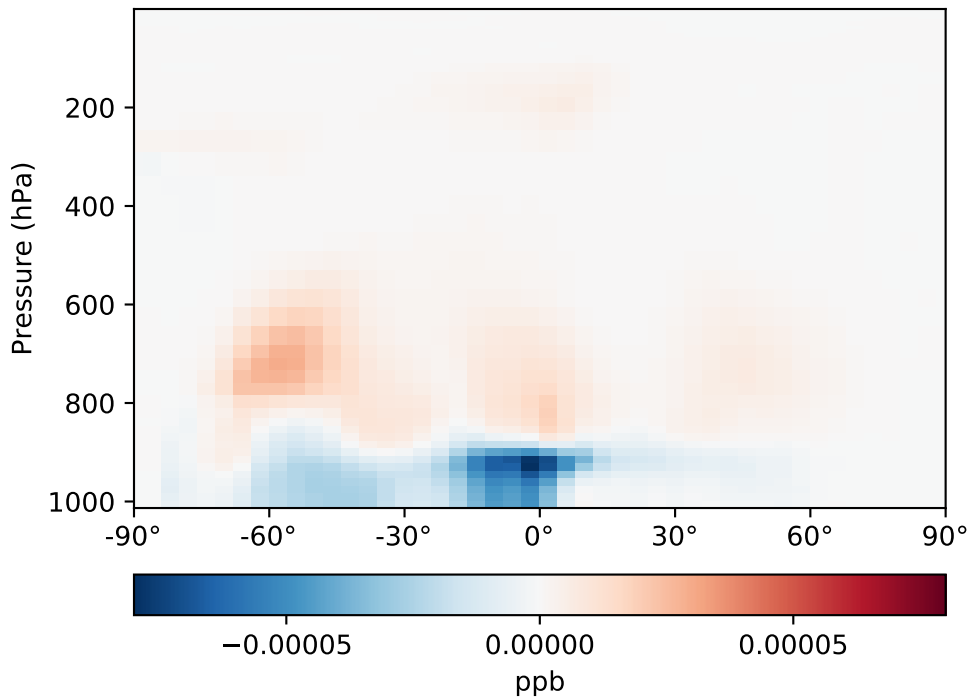
GC_12.8.0_GEOSFP_5.22 (Ref)
4.0x5.0



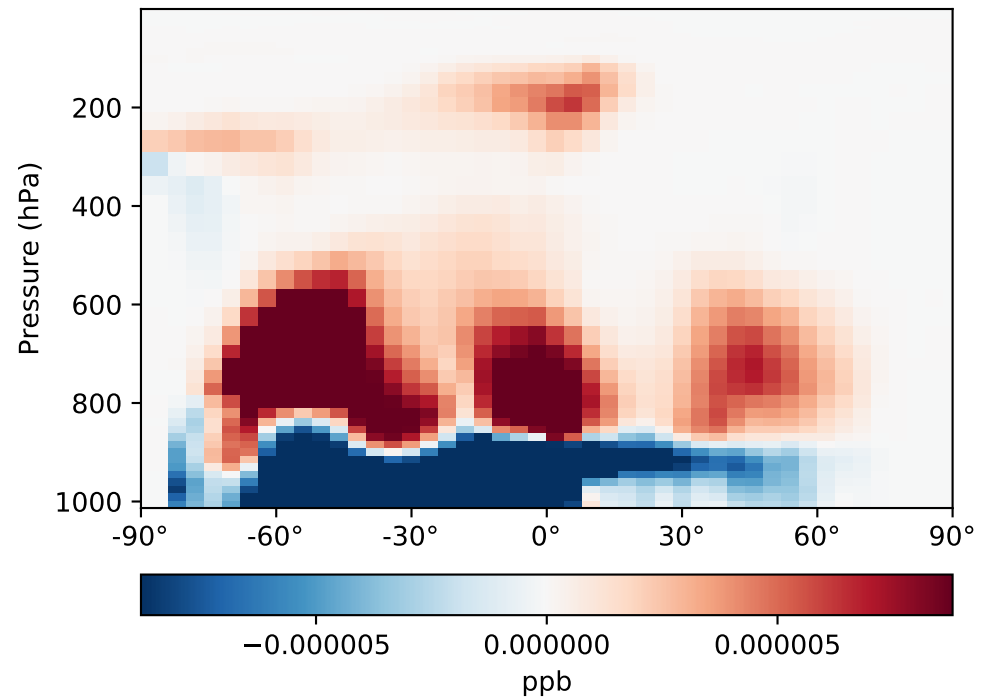
GC_12.8.0_GEOSFP_5.25 (Dev)
4.0x5.0



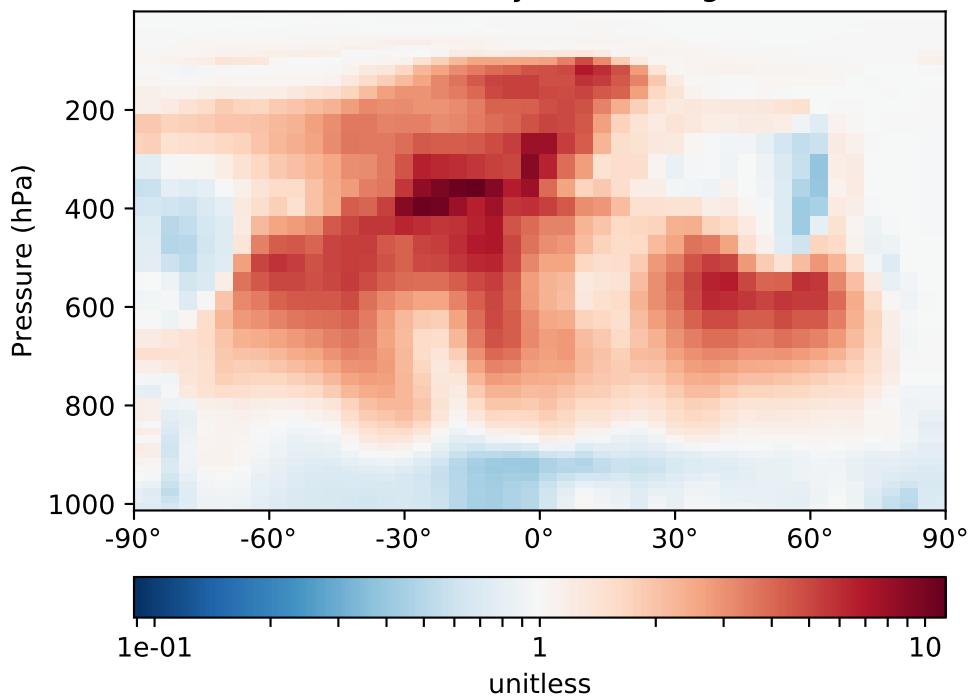
Difference
Dev - Ref, Dynamic Range



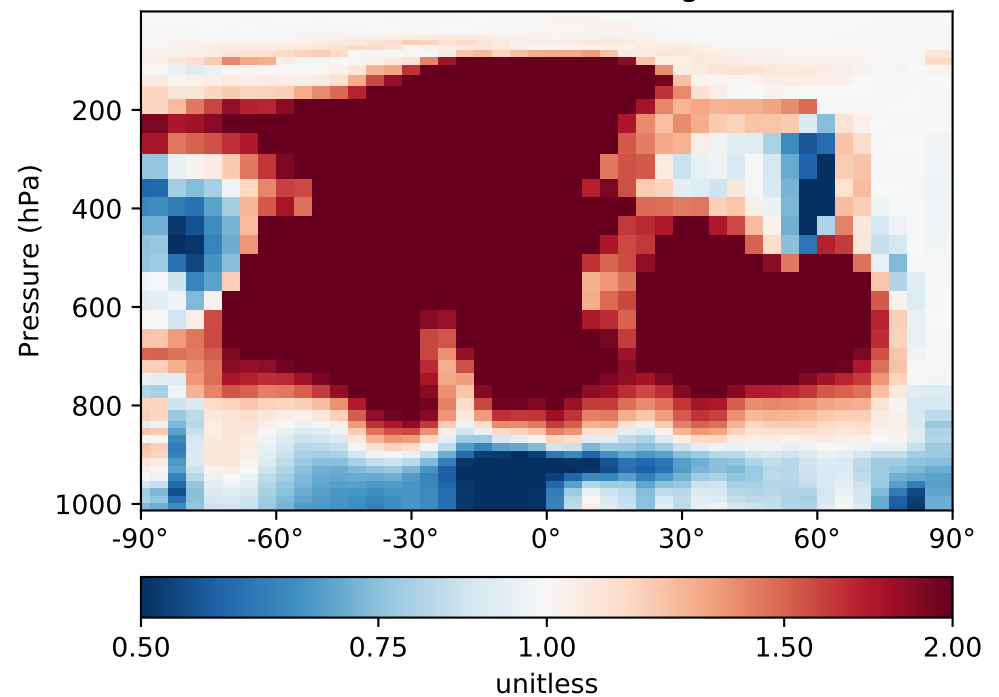
Difference
Dev - Ref, Restricted Range [5%,95%]



Ratio
Dev/Ref, Dynamic Range

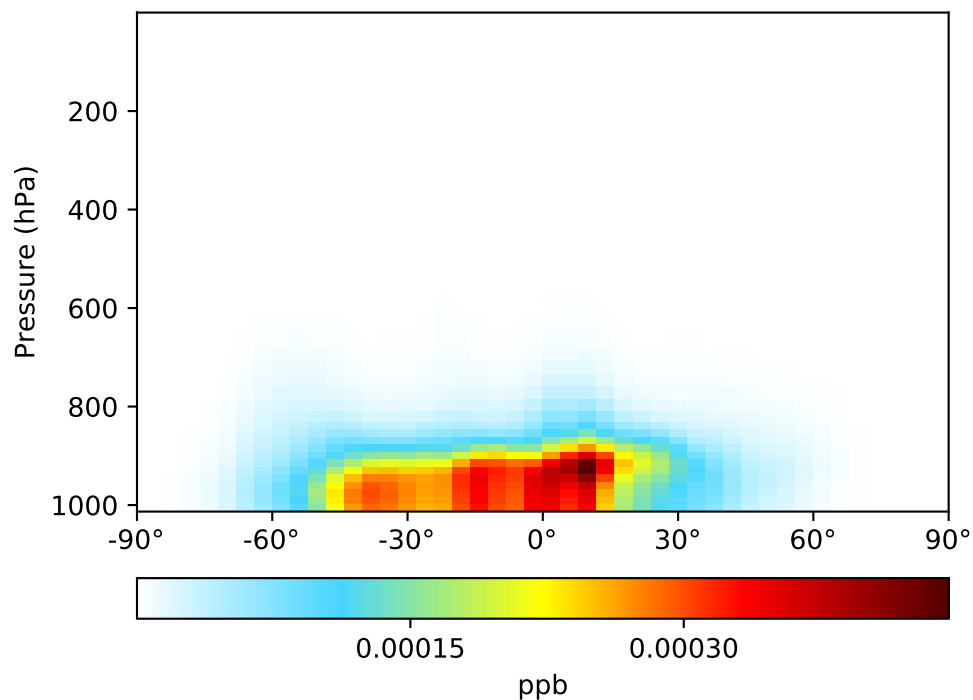


Ratio
Dev/Ref, Fixed Range

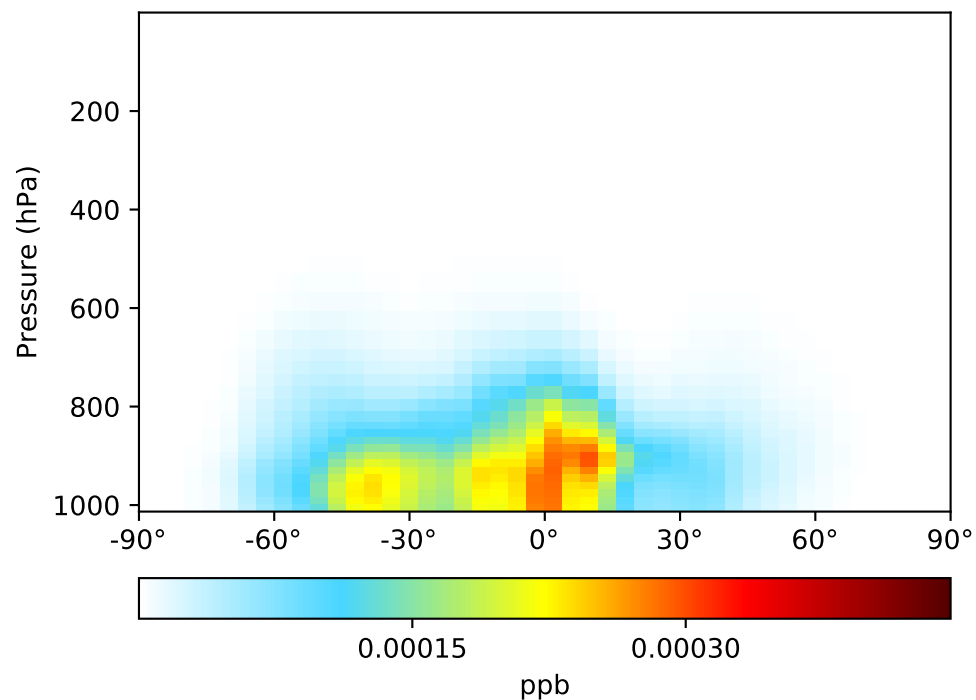


SpeciesConc_BrSALC, Zonal Mean

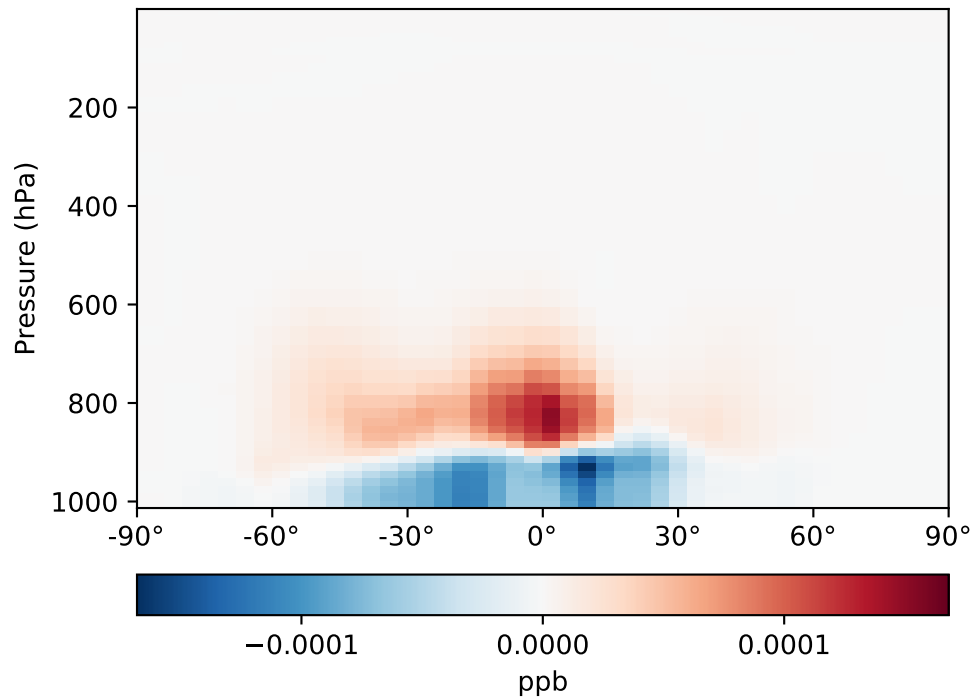
GC_12.8.0_GEOSFP_5.22 (Ref)
4.0x5.0



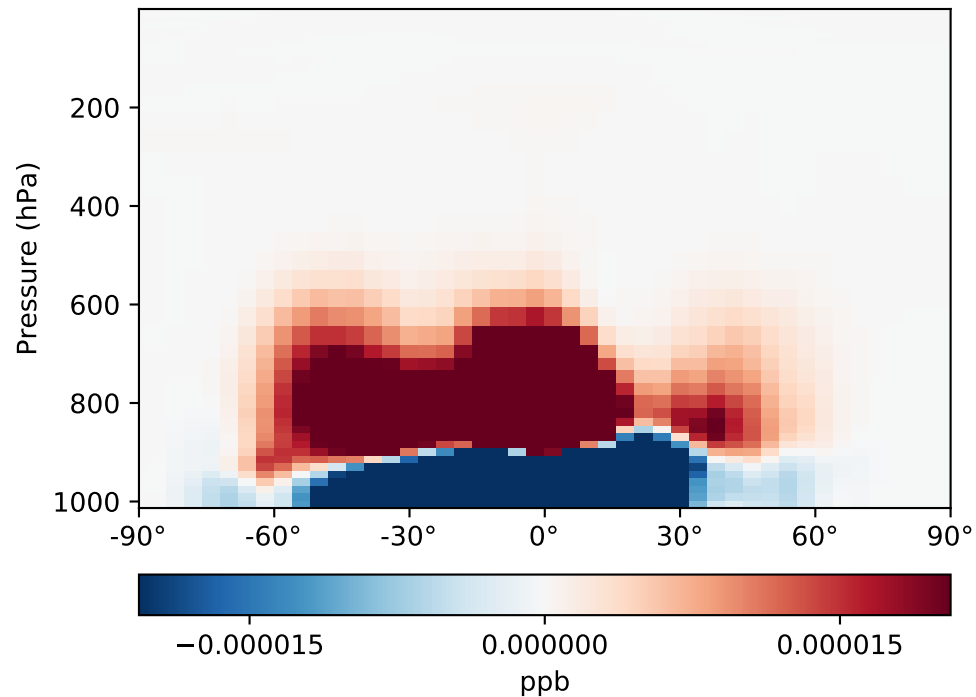
GC_12.8.0_GEOSFP_5.25 (Dev)
4.0x5.0



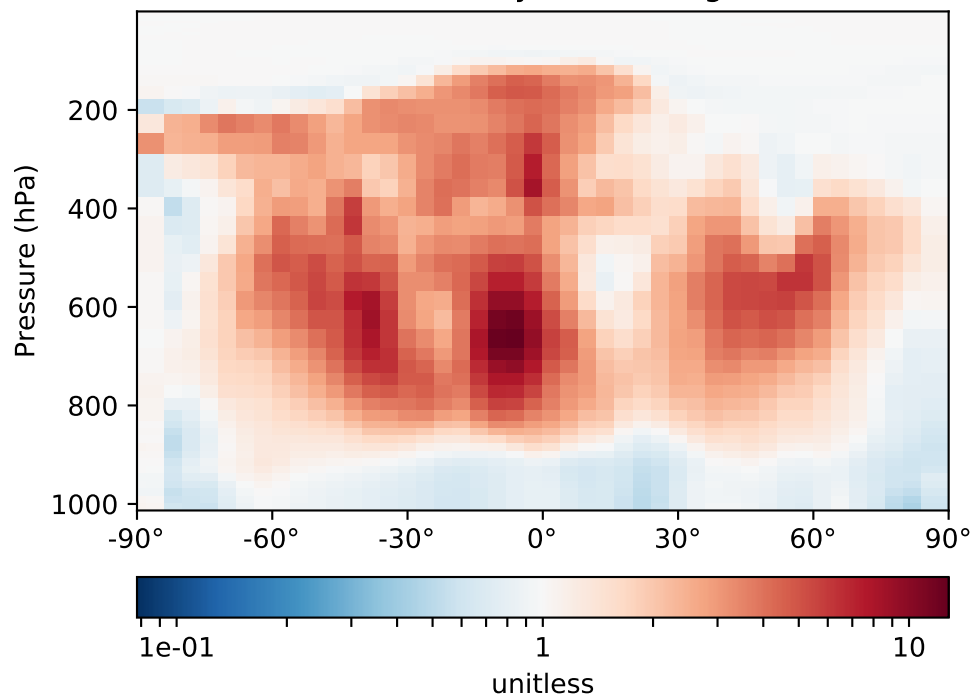
Difference
Dev - Ref, Dynamic Range



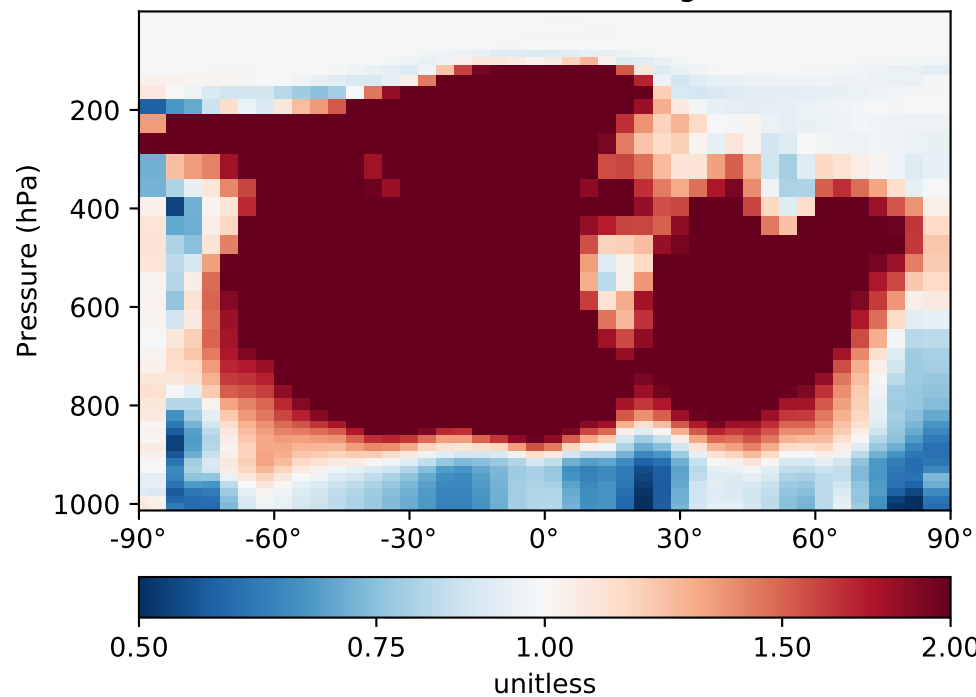
Difference
Dev - Ref, Restricted Range [5%,95%]



Ratio
Dev/Ref, Dynamic Range

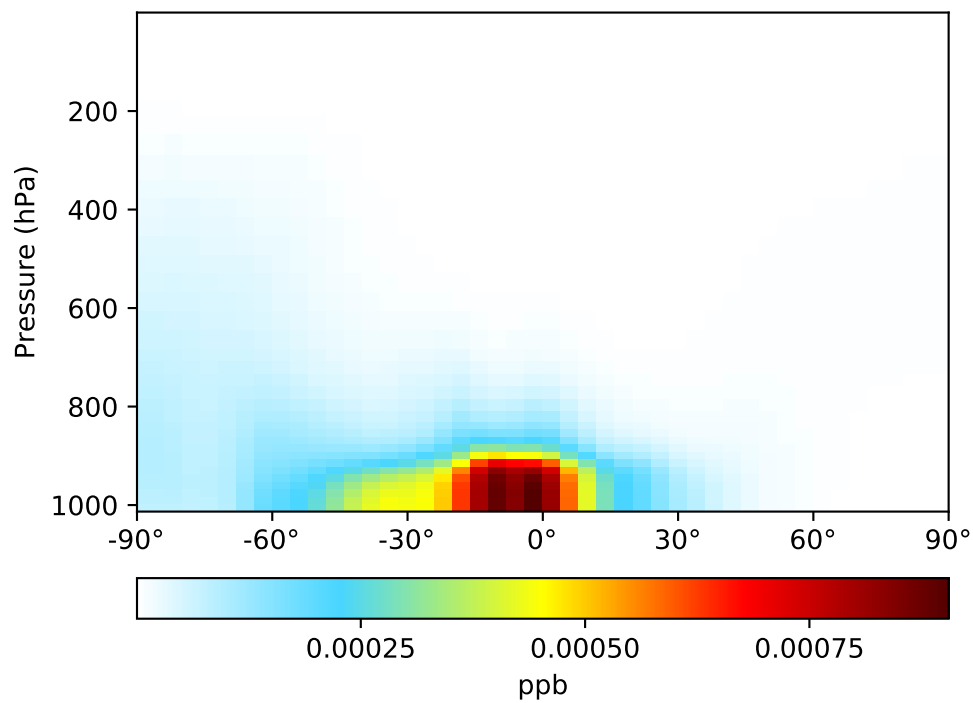


Ratio
Dev/Ref, Fixed Range

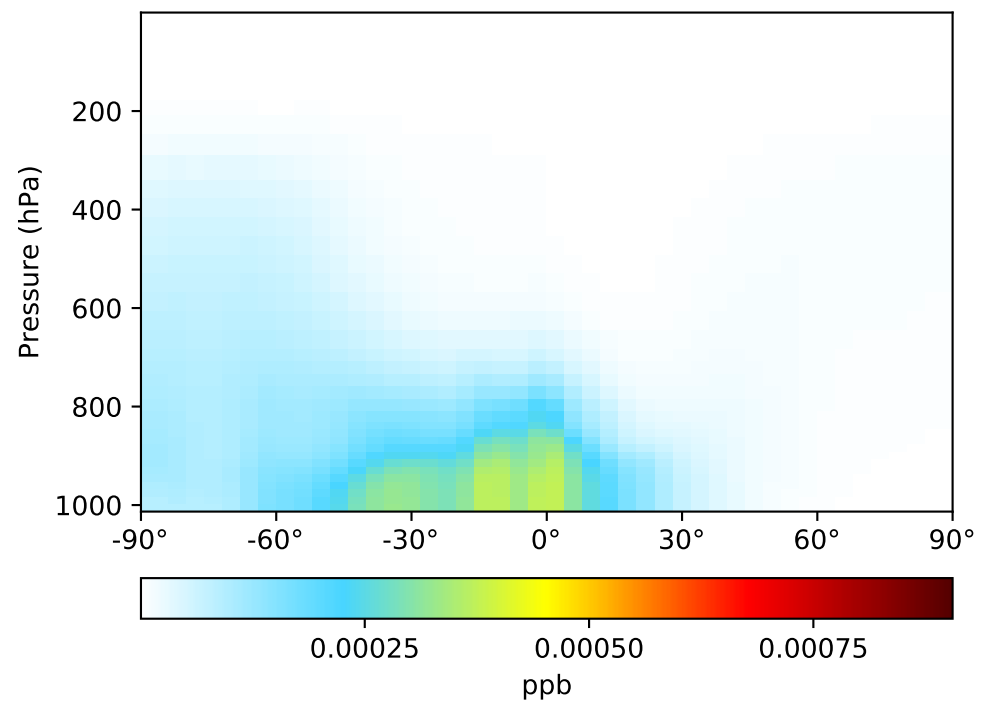


SpeciesConc_ISALA, Zonal Mean

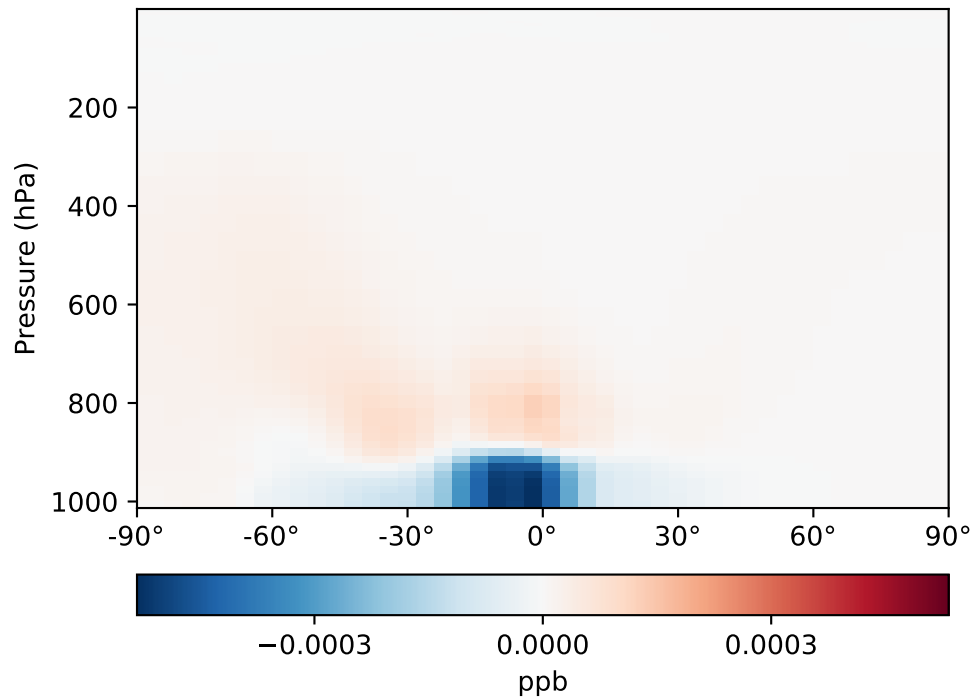
GC_12.8.0_GEOSFP_5.22 (Ref)
4.0x5.0



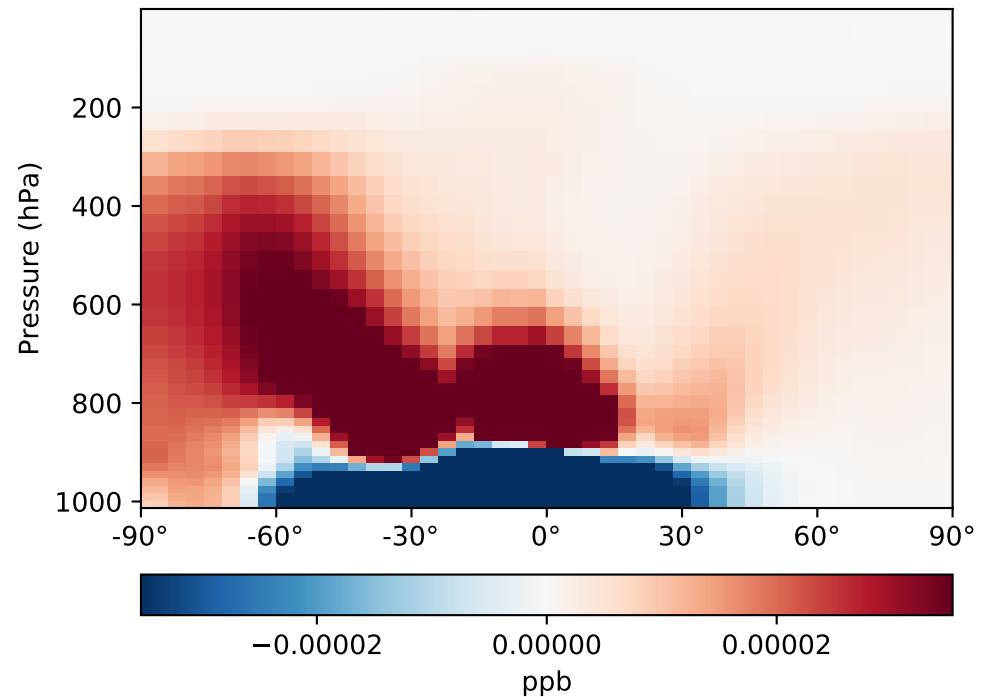
GC_12.8.0_GEOSFP_5.25 (Dev)
4.0x5.0



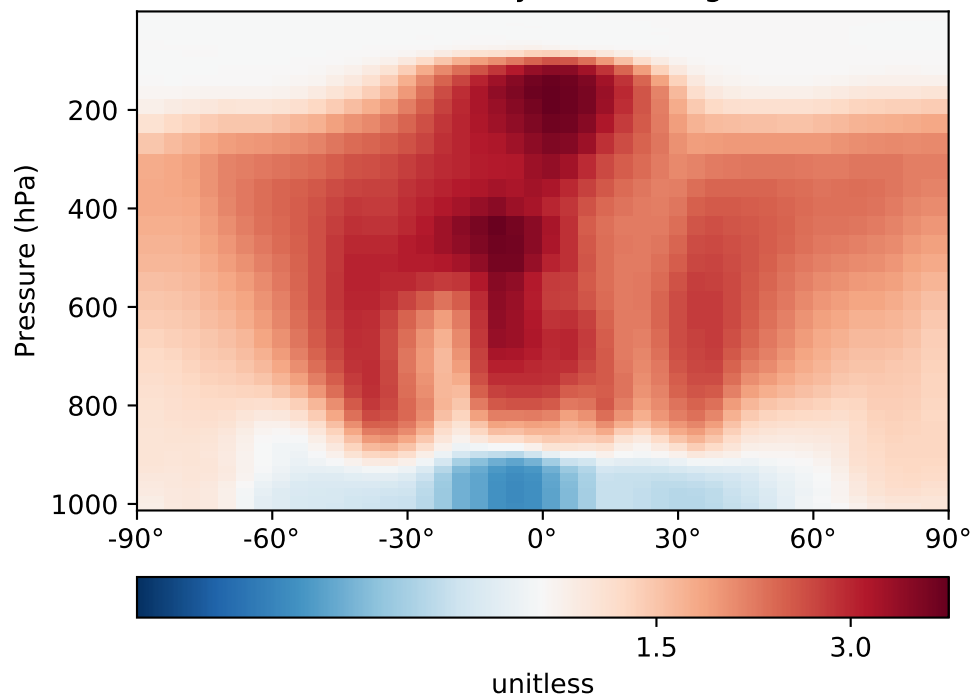
Difference
Dev - Ref, Dynamic Range



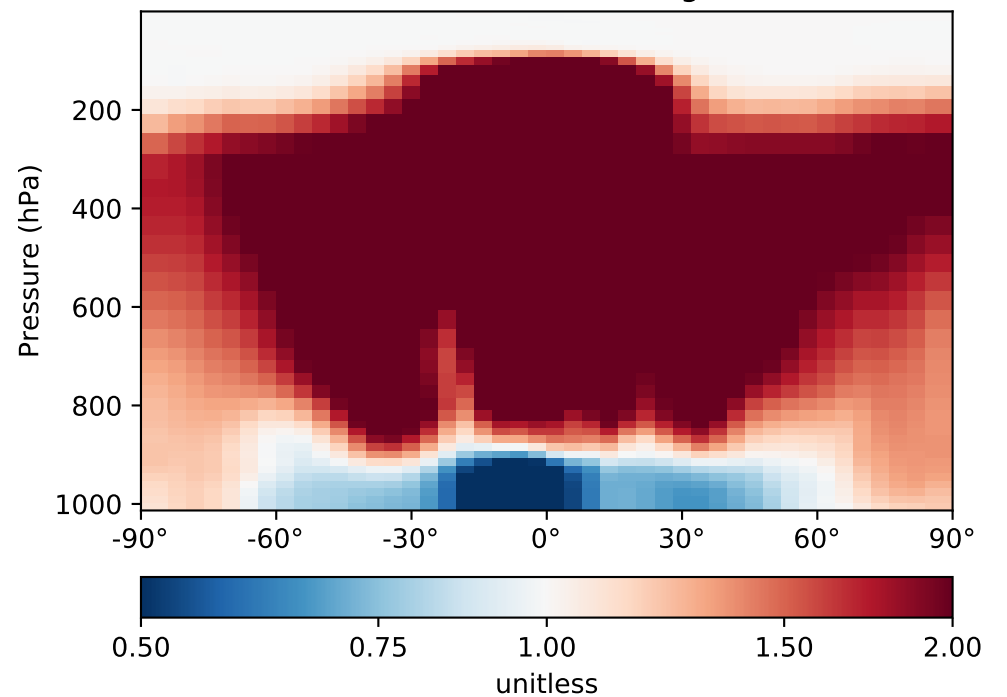
Difference
Dev - Ref, Restricted Range [5%,95%]



Ratio
Dev/Ref, Dynamic Range

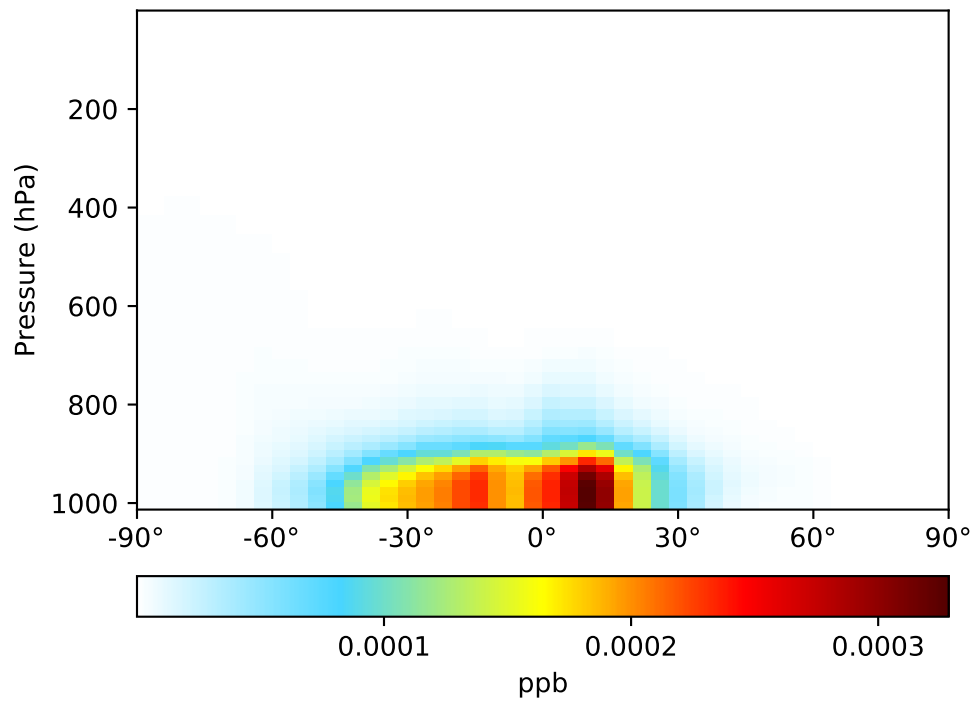


Ratio
Dev/Ref, Fixed Range

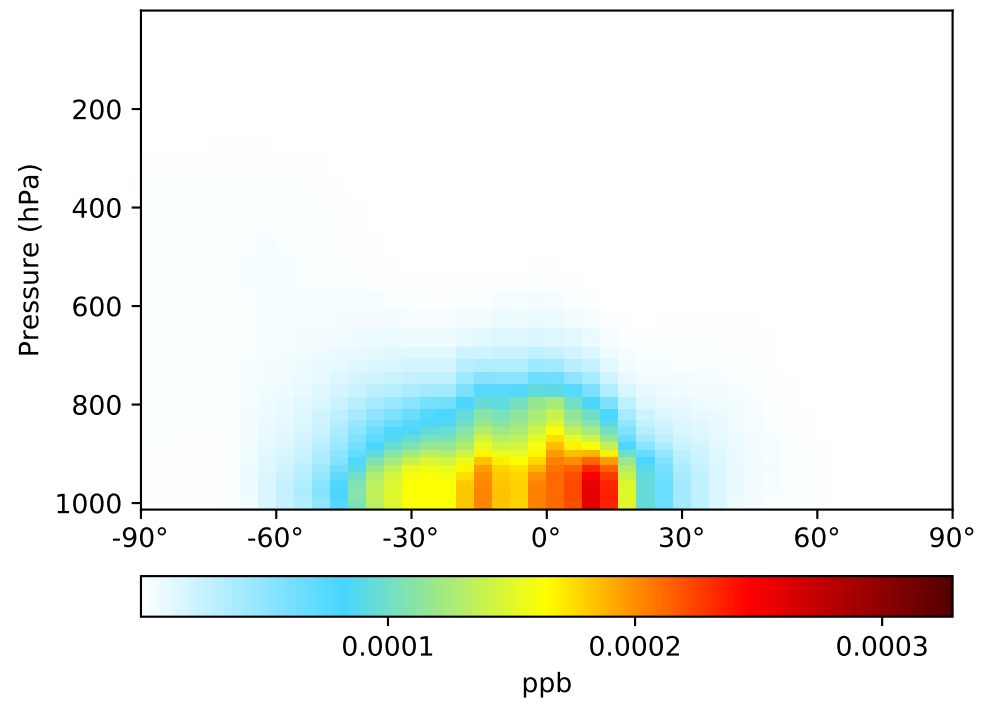


SpeciesConc_ISALC, Zonal Mean

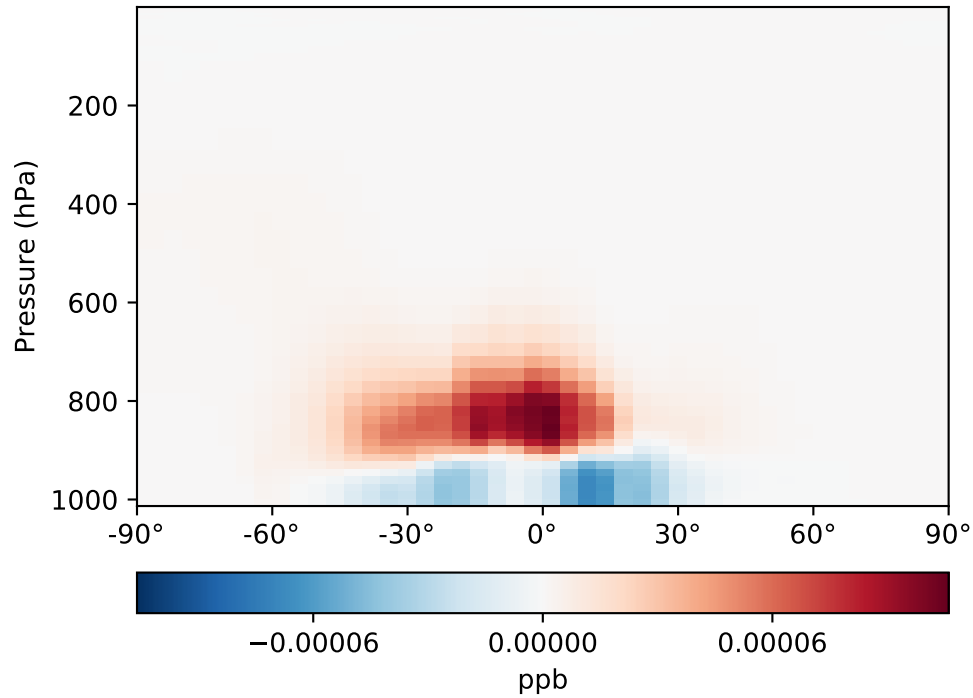
GC_12.8.0_GEOSFP_5.22 (Ref)
4.0x5.0



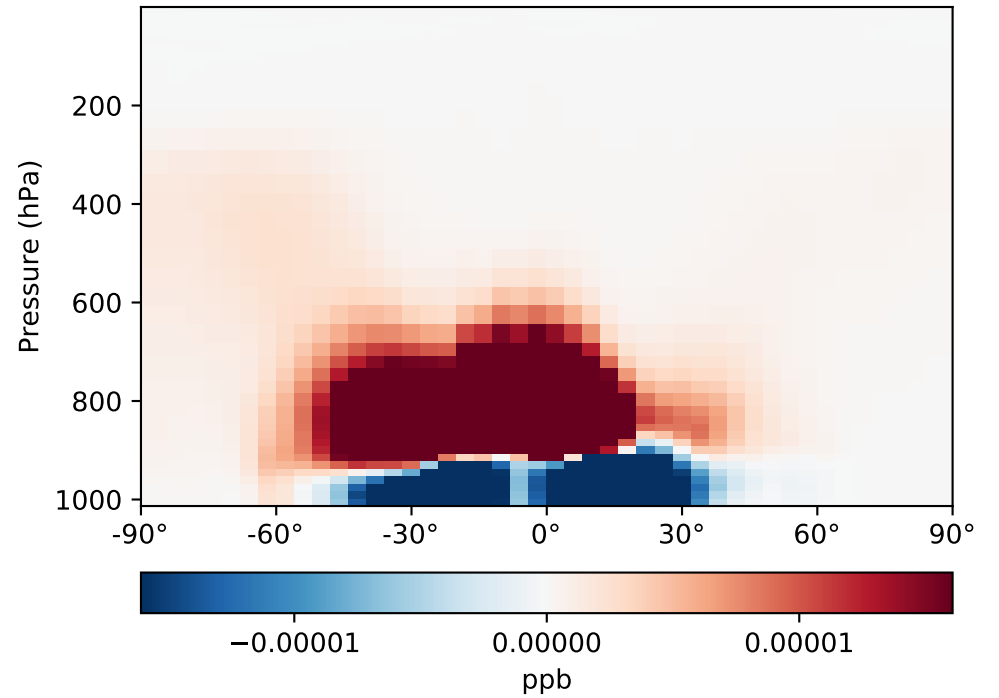
GC_12.8.0_GEOSFP_5.25 (Dev)
4.0x5.0



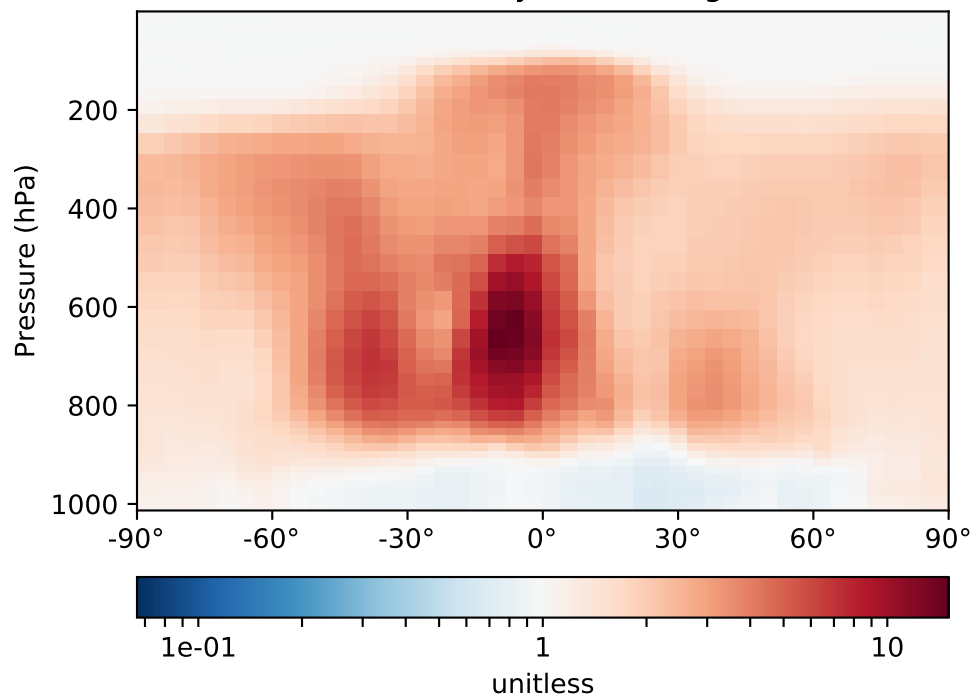
Difference
Dev - Ref, Dynamic Range



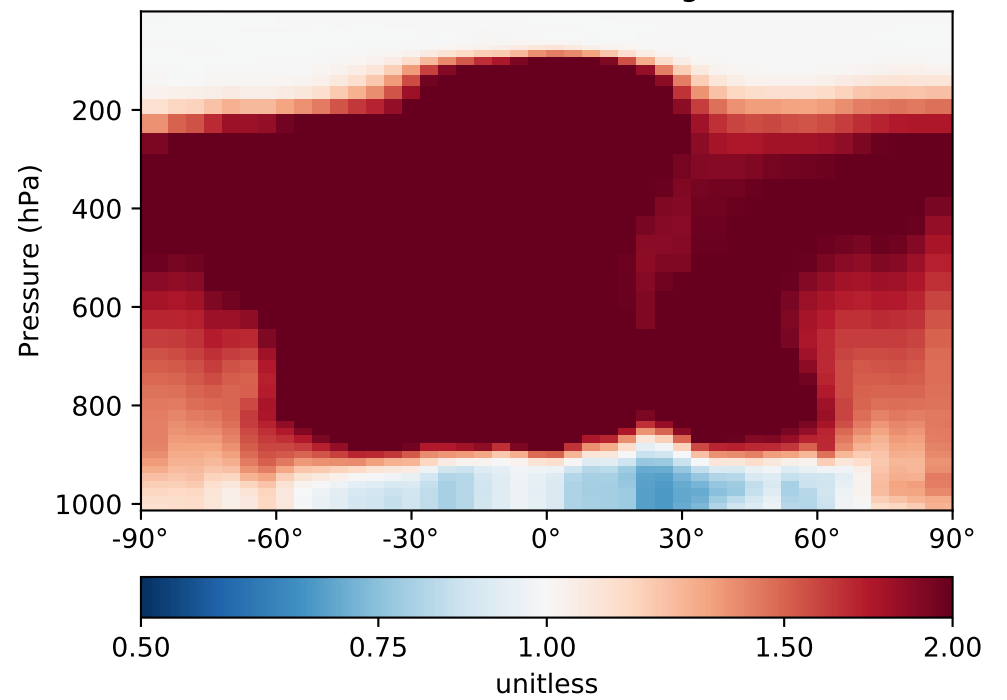
Difference
Dev - Ref, Restricted Range [5%,95%]



Ratio
Dev/Ref, Dynamic Range

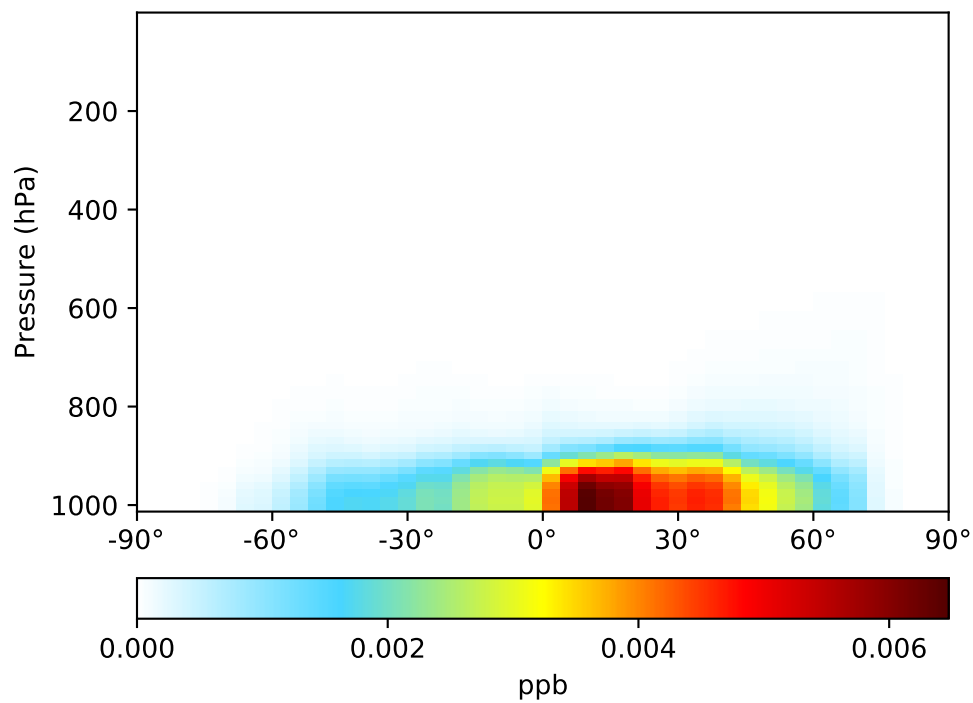


Ratio
Dev/Ref, Fixed Range

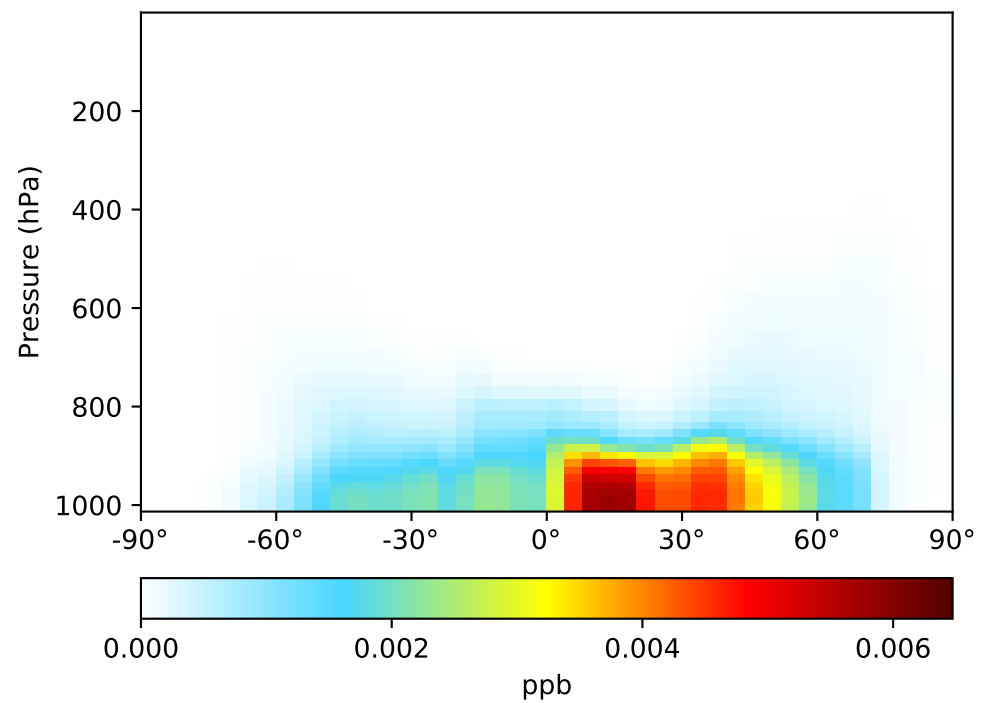


SpeciesConc_NITs, Zonal Mean

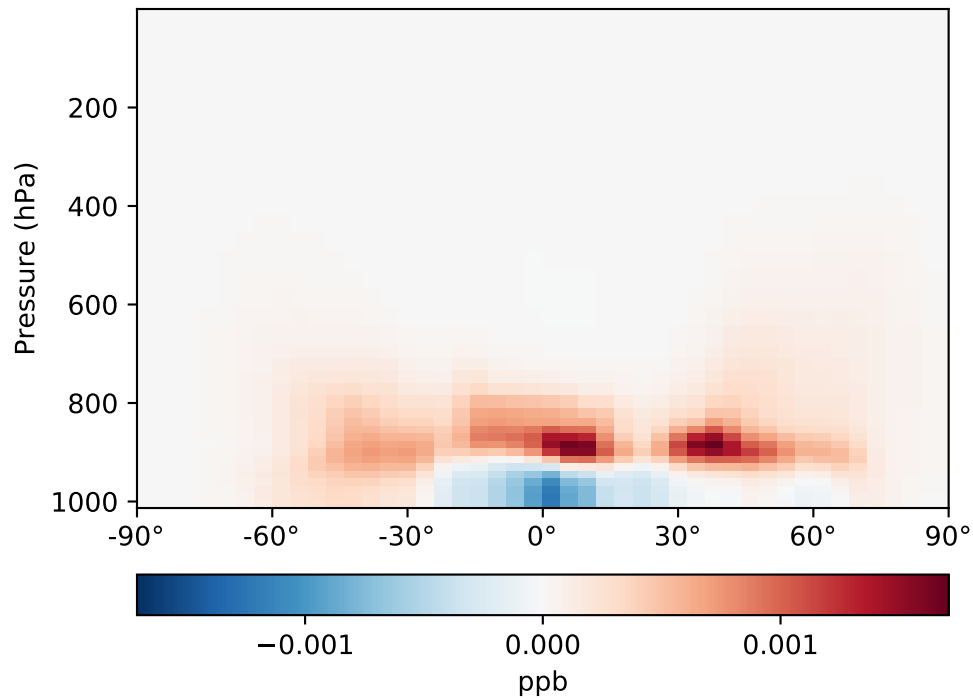
GC_12.8.0_GEOSFP_5.22 (Ref)
4.0x5.0



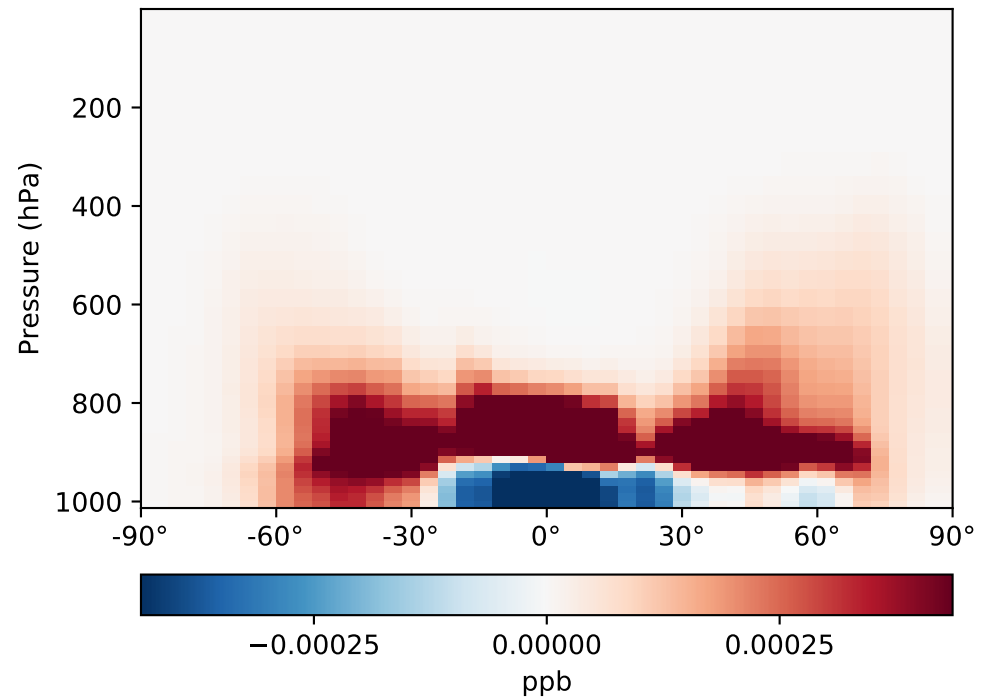
GC_12.8.0_GEOSFP_5.25 (Dev)
4.0x5.0



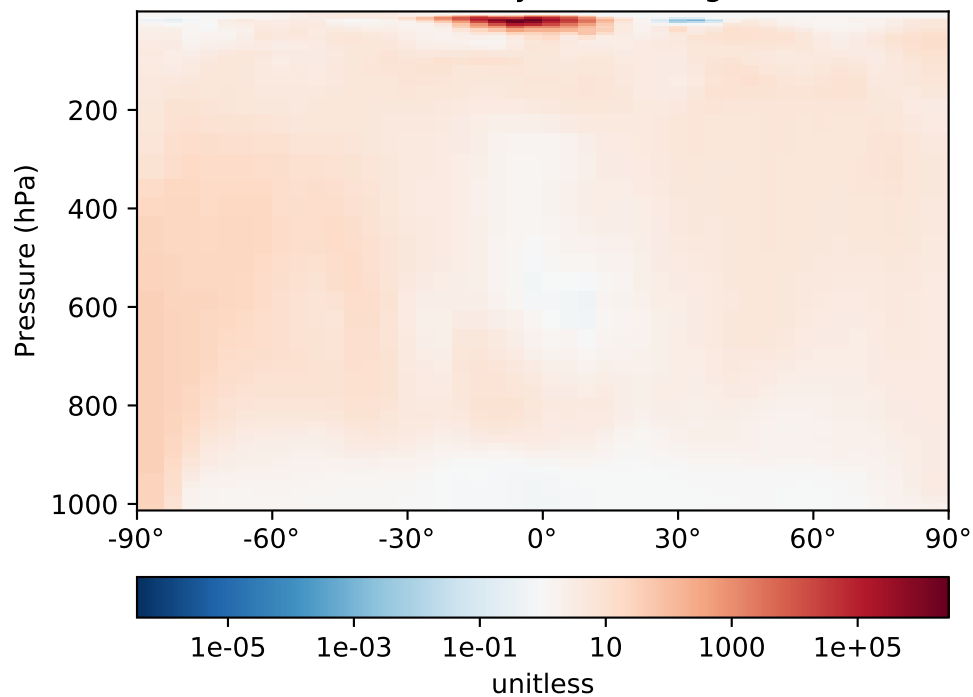
Difference
Dev - Ref, Dynamic Range



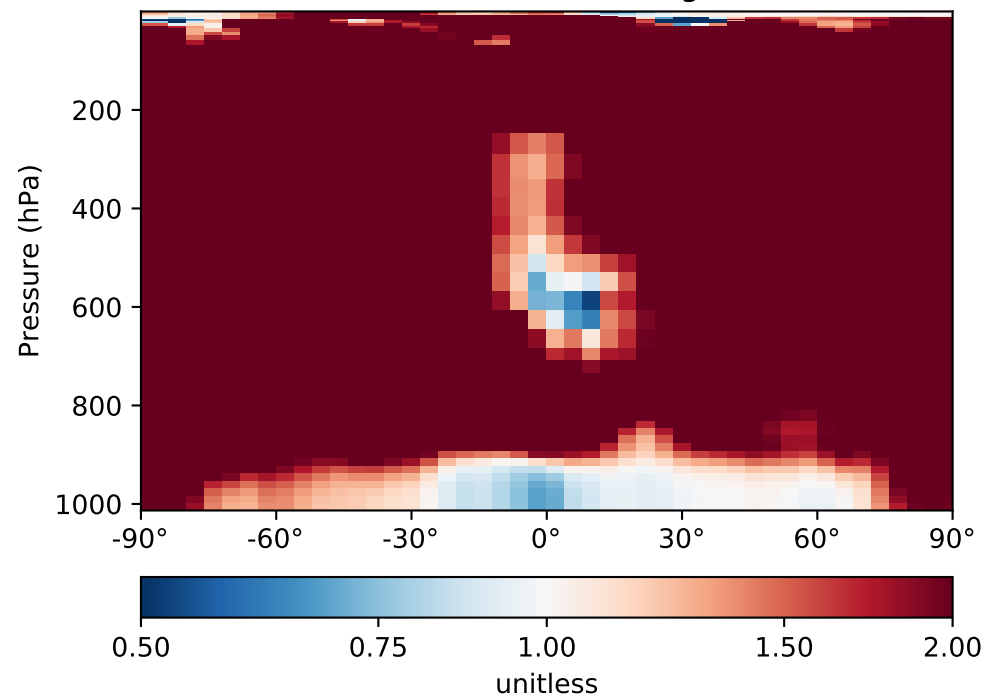
Difference
Dev - Ref, Restricted Range [5%,95%]



Ratio
Dev/Ref, Dynamic Range

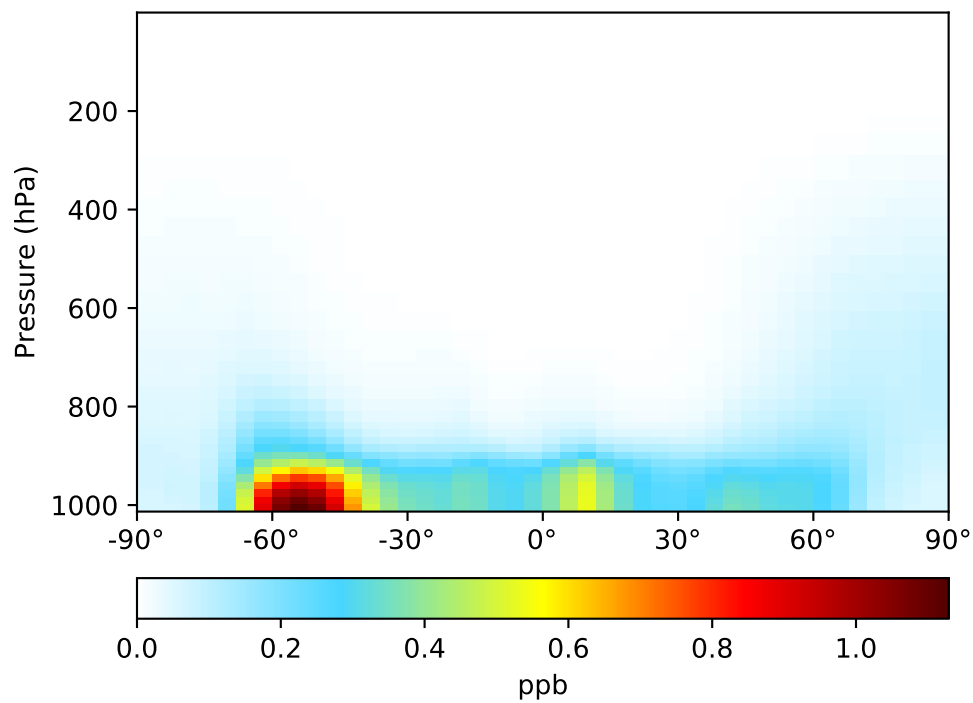


Ratio
Dev/Ref, Fixed Range

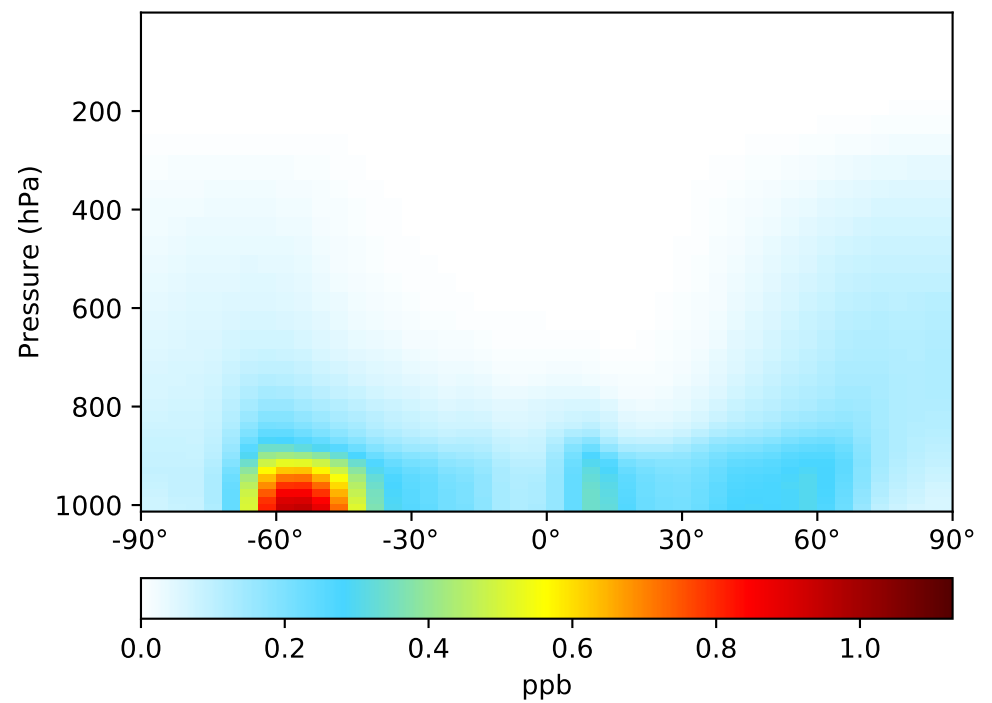


SpeciesConc_SALA, Zonal Mean

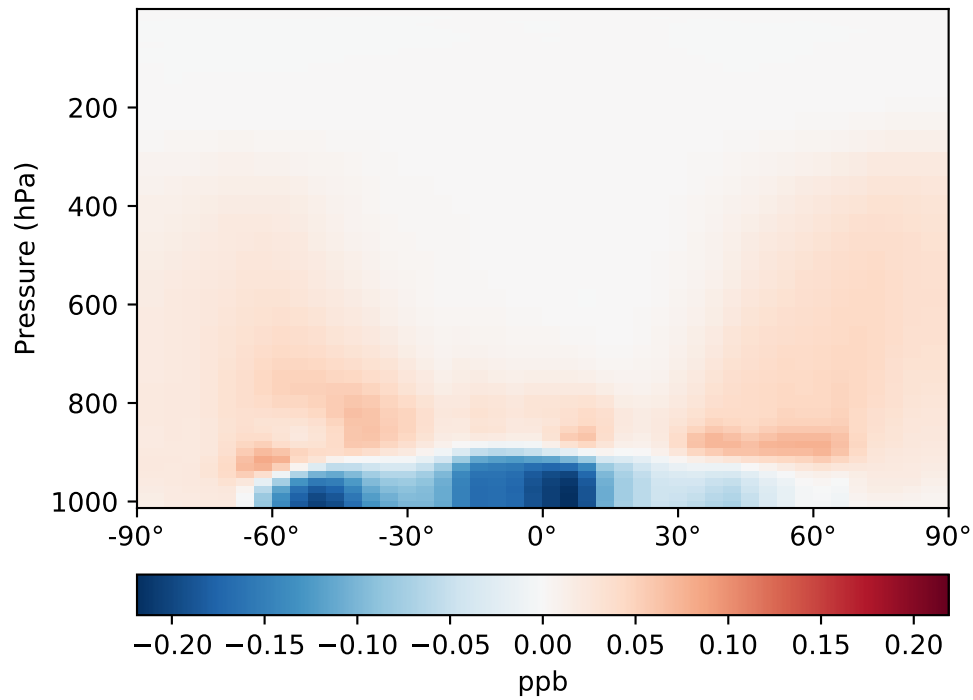
GC_12.8.0_GEOSFP_5.22 (Ref)
4.0x5.0



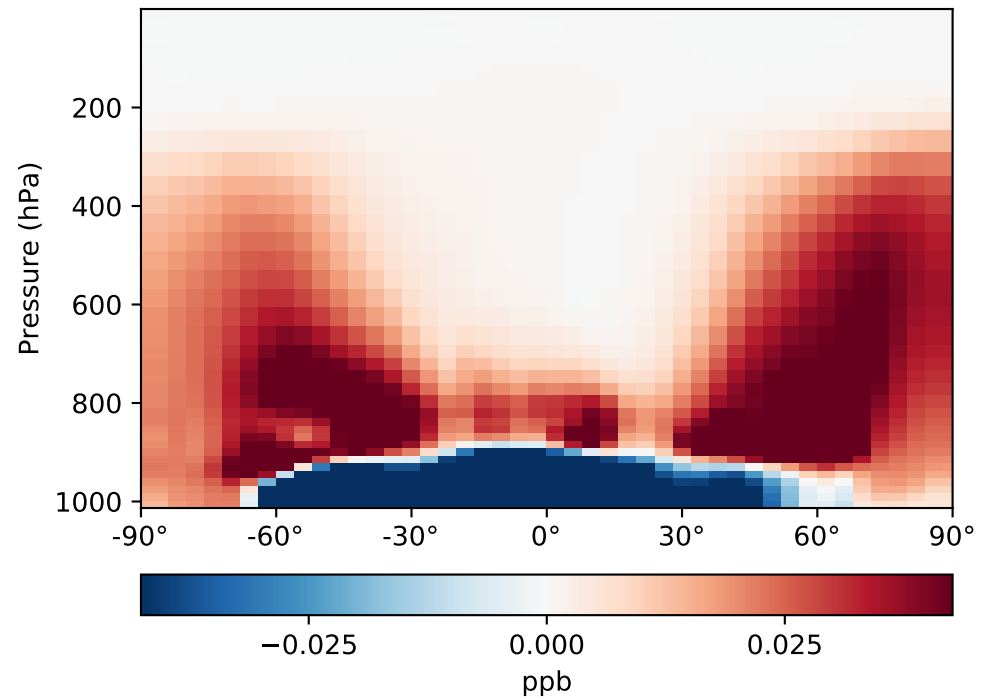
GC_12.8.0_GEOSFP_5.25 (Dev)
4.0x5.0



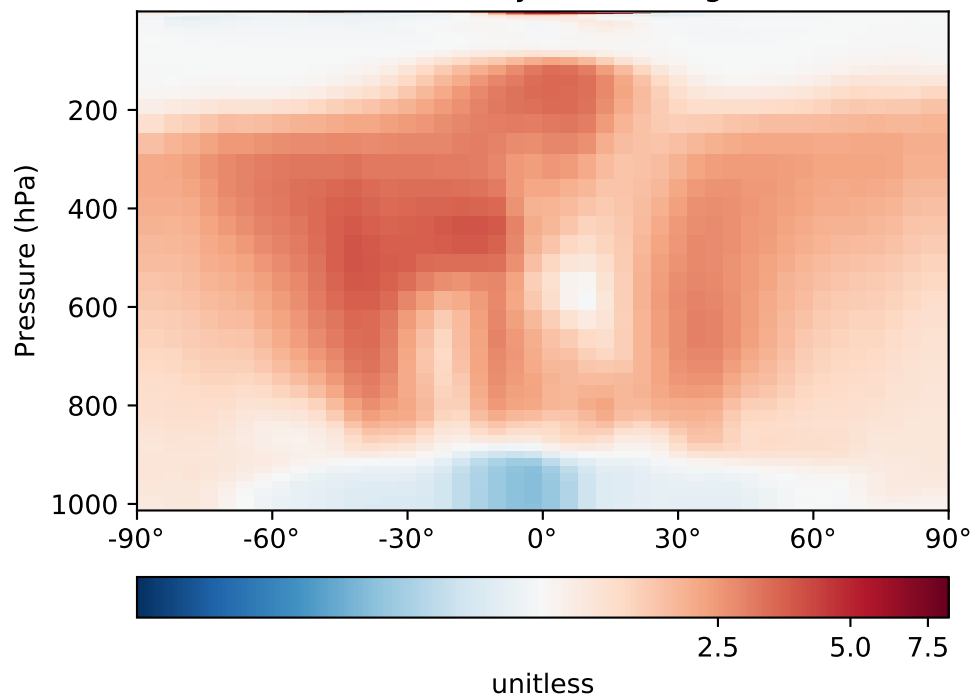
Difference
Dev - Ref, Dynamic Range



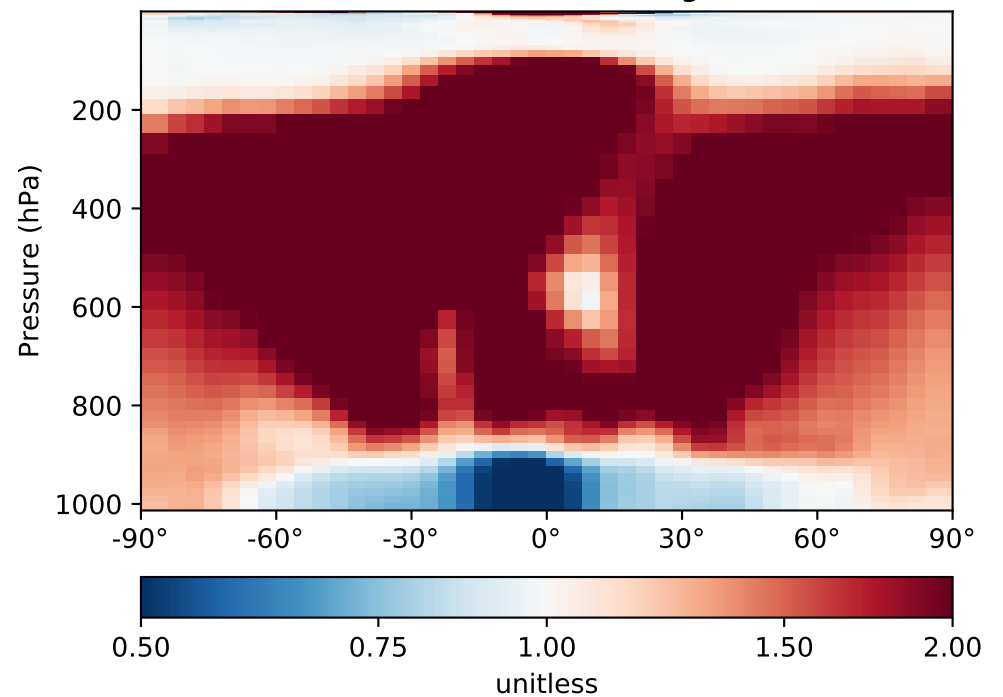
Difference
Dev - Ref, Restricted Range [5%,95%]



Ratio
Dev/Ref, Dynamic Range

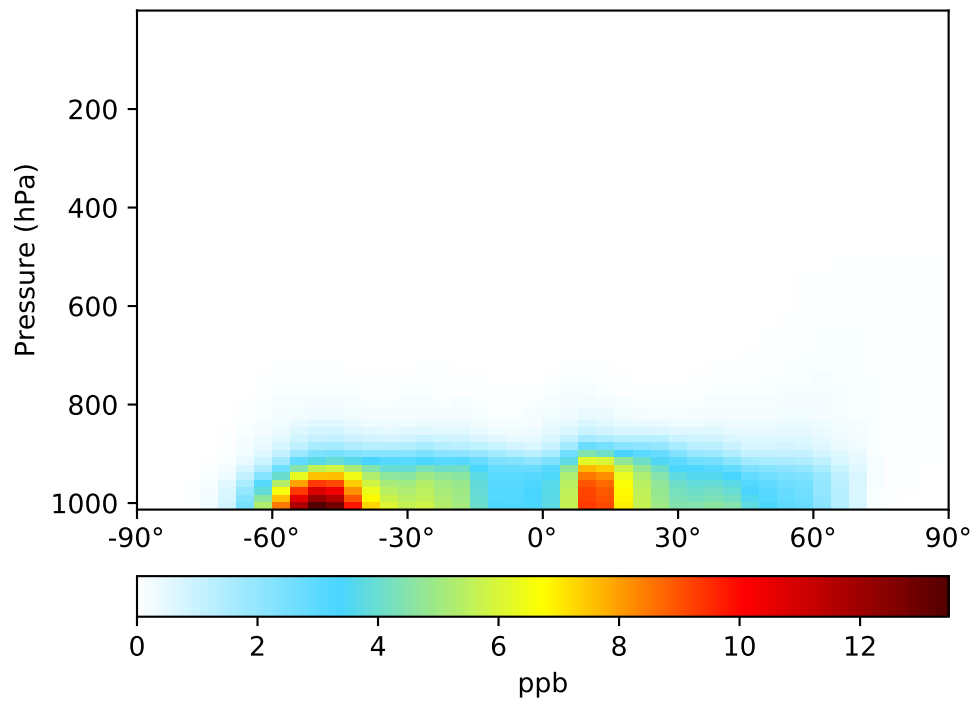


Ratio
Dev/Ref, Fixed Range

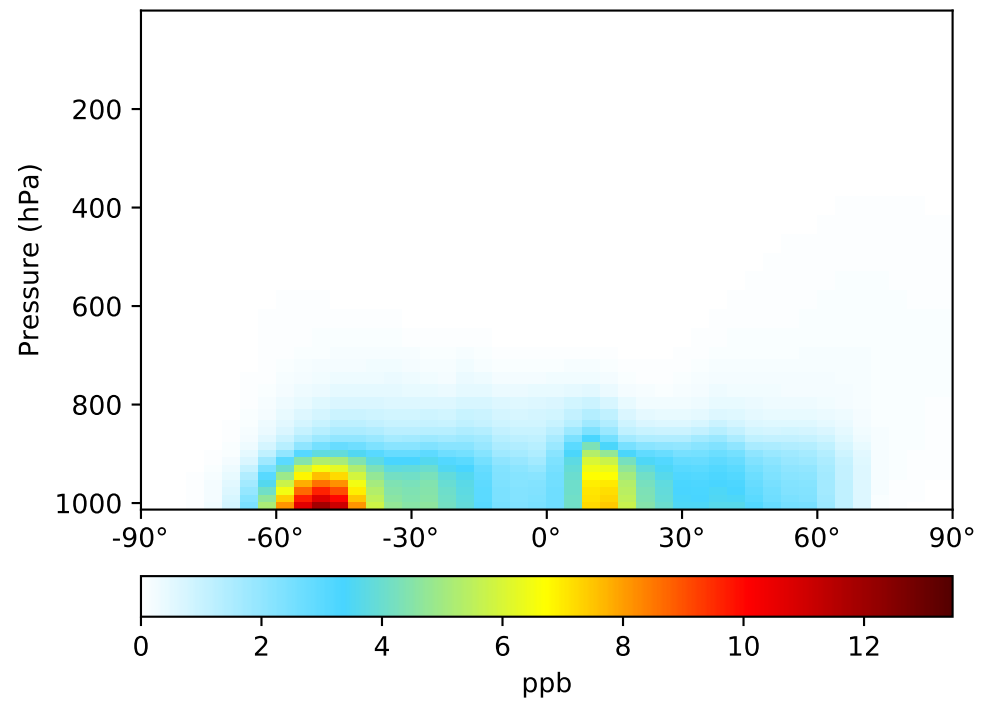


SpeciesConc_SALC, Zonal Mean

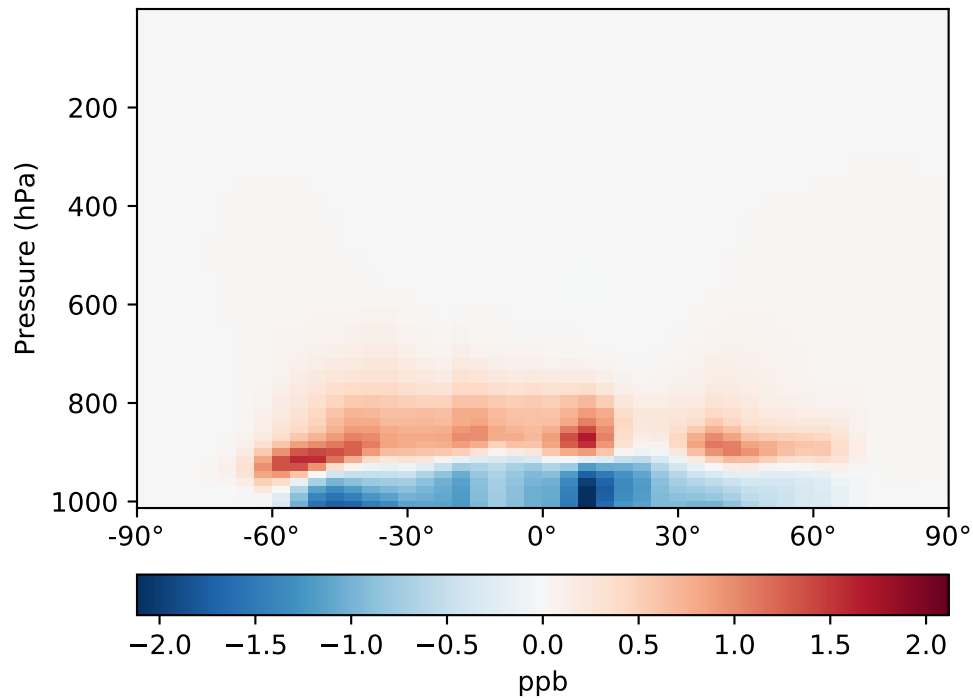
GC_12.8.0_GEOSFP_5.22 (Ref)
4.0x5.0



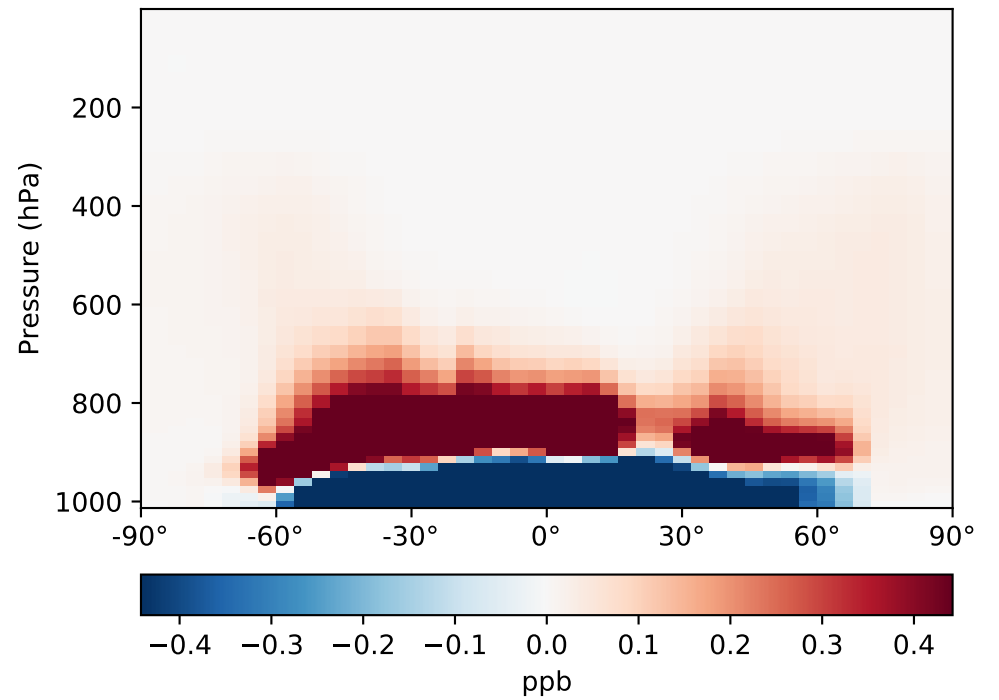
GC_12.8.0_GEOSFP_5.25 (Dev)
4.0x5.0



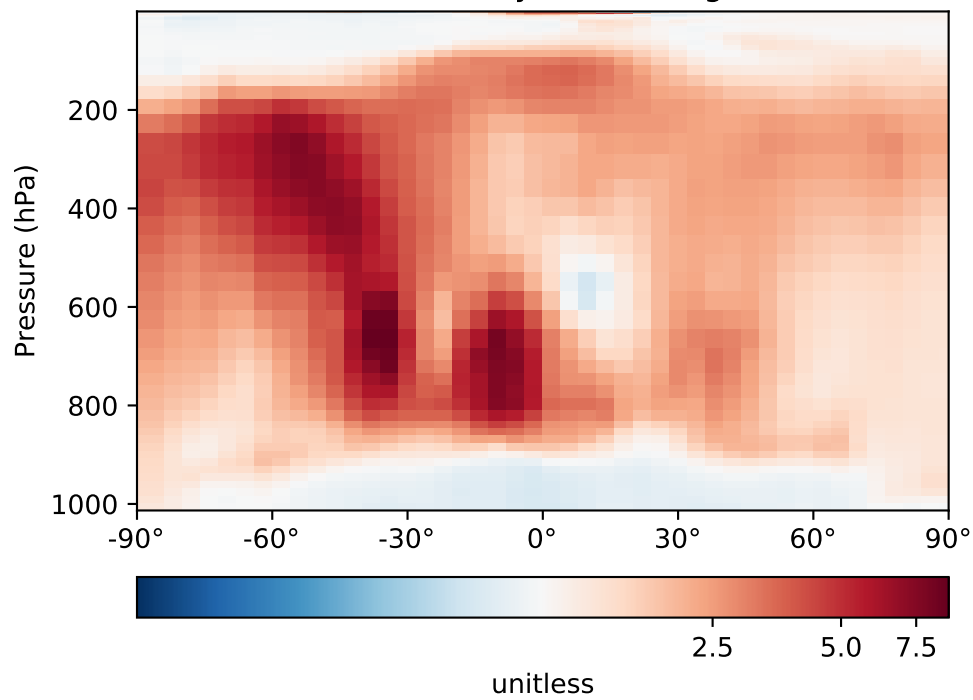
Difference
Dev - Ref, Dynamic Range



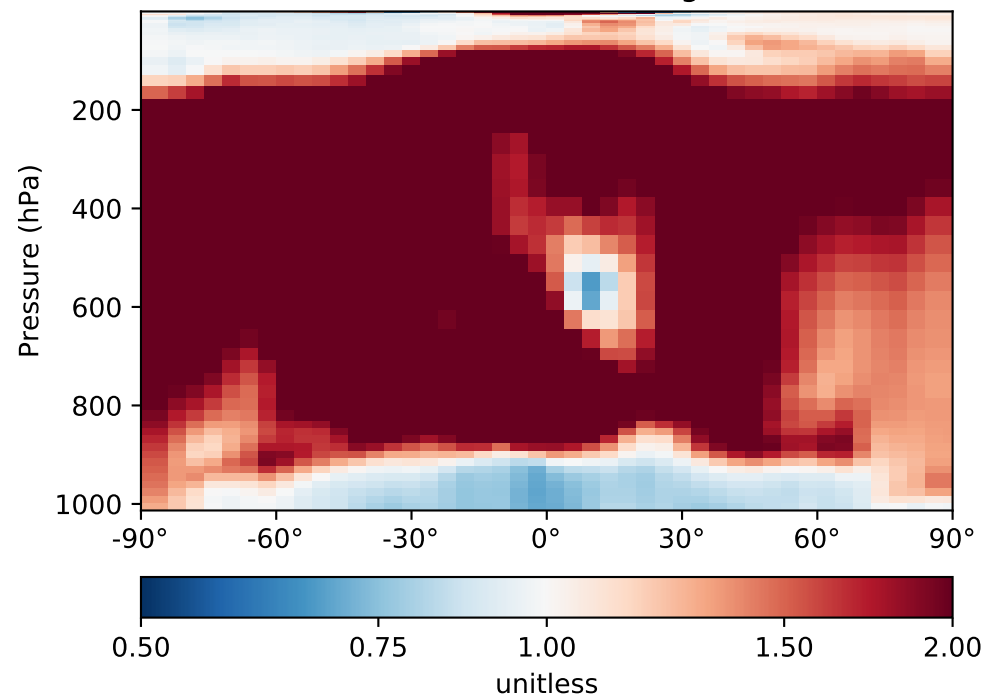
Difference
Dev - Ref, Restricted Range [5%,95%]



Ratio
Dev/Ref, Dynamic Range

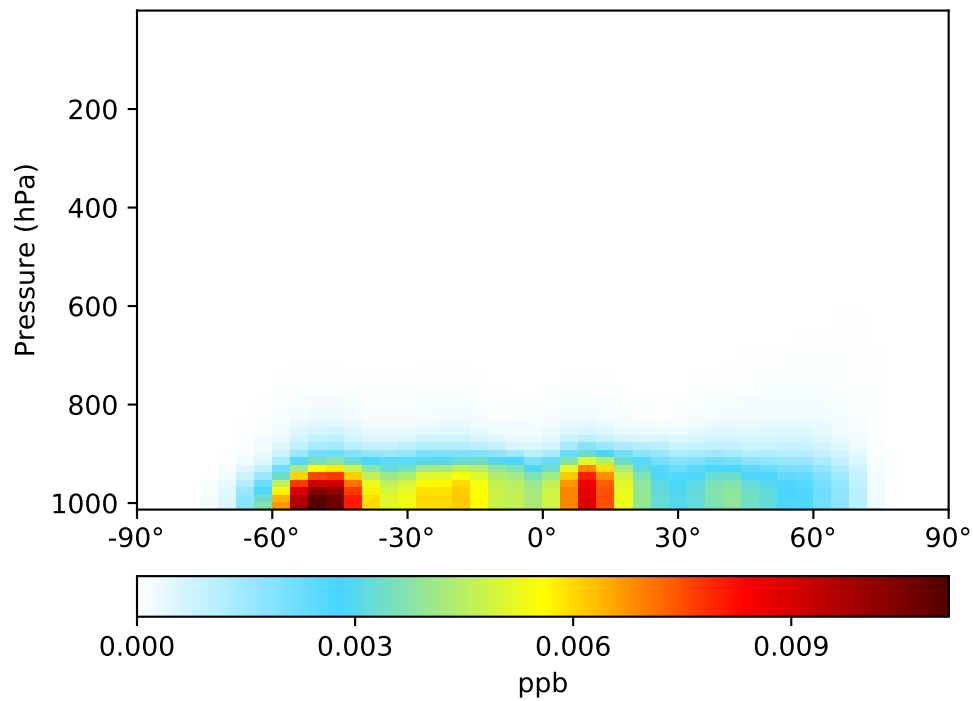


Ratio
Dev/Ref, Fixed Range

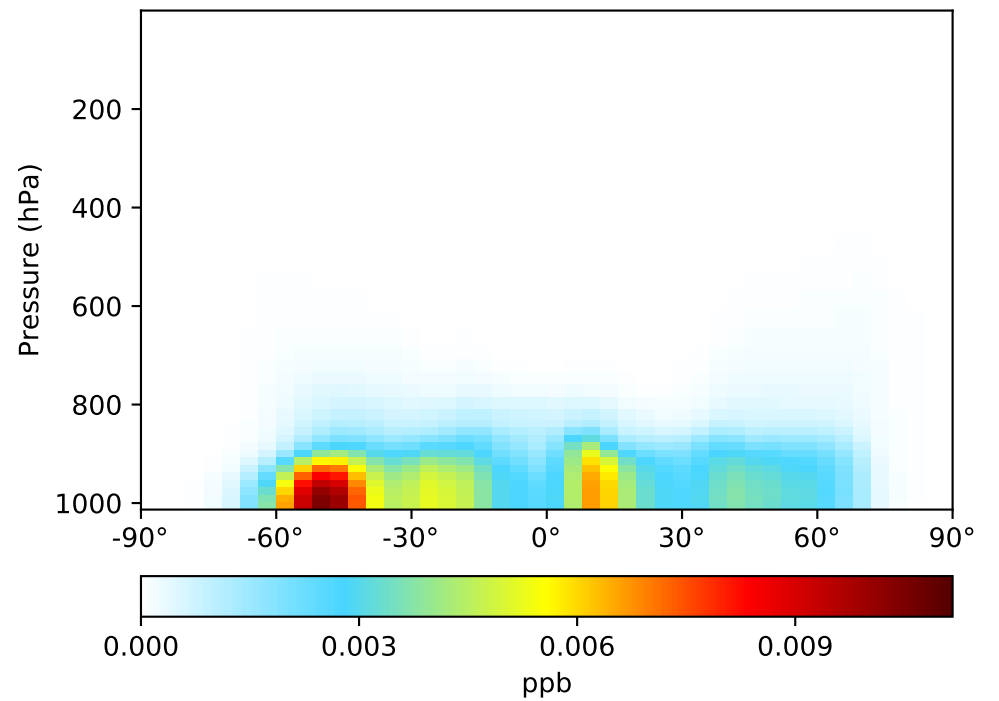


SpeciesConc_SO4s, Zonal Mean

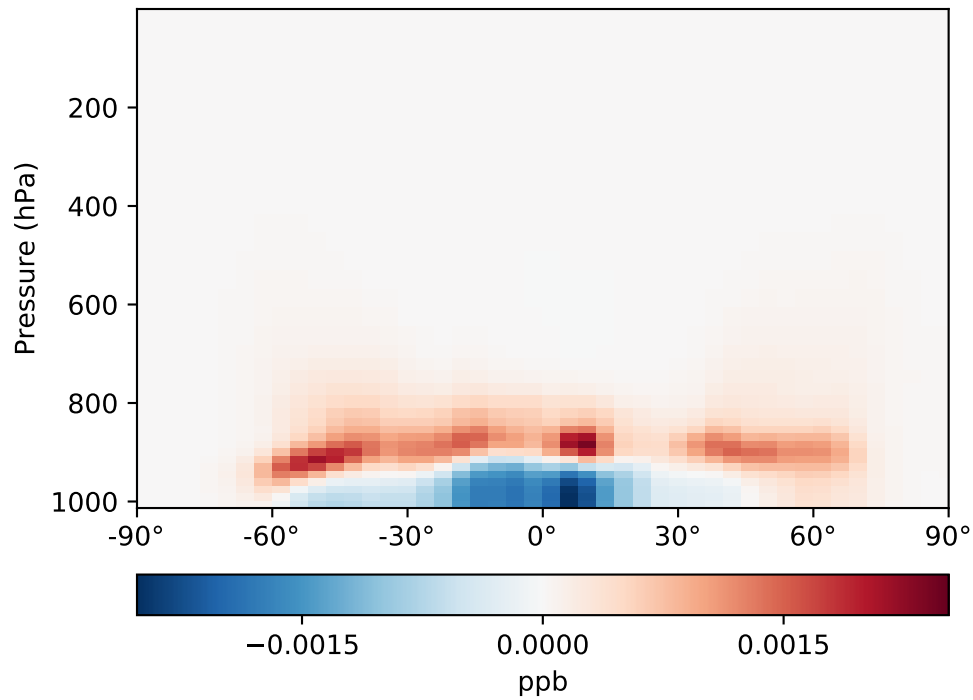
GC_12.8.0_GEOSFP_5.22 (Ref)
4.0x5.0



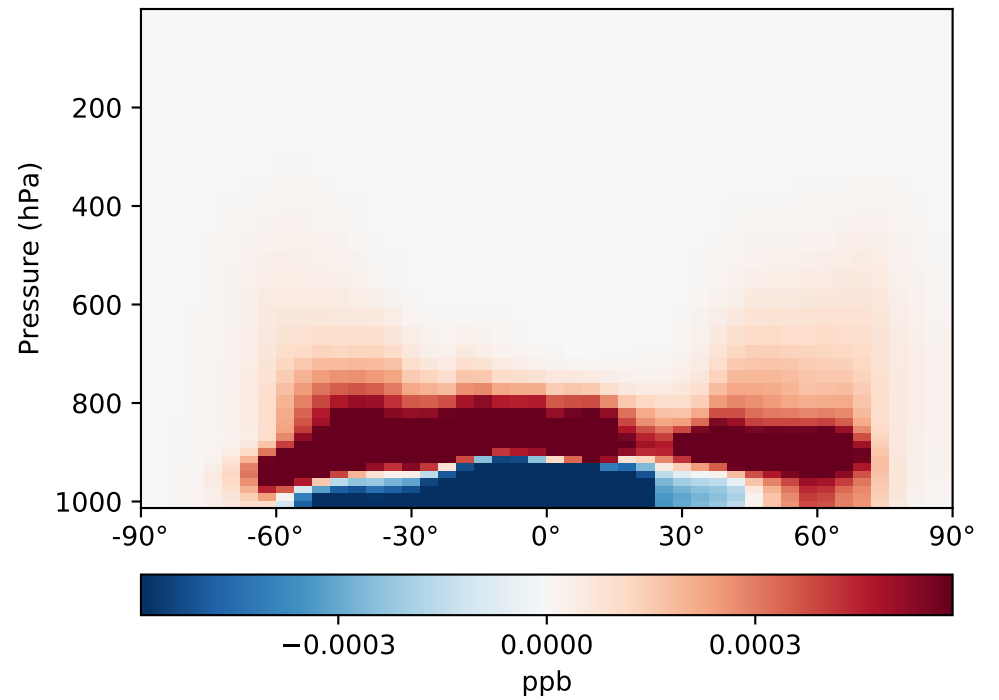
GC_12.8.0_GEOSFP_5.25 (Dev)
4.0x5.0



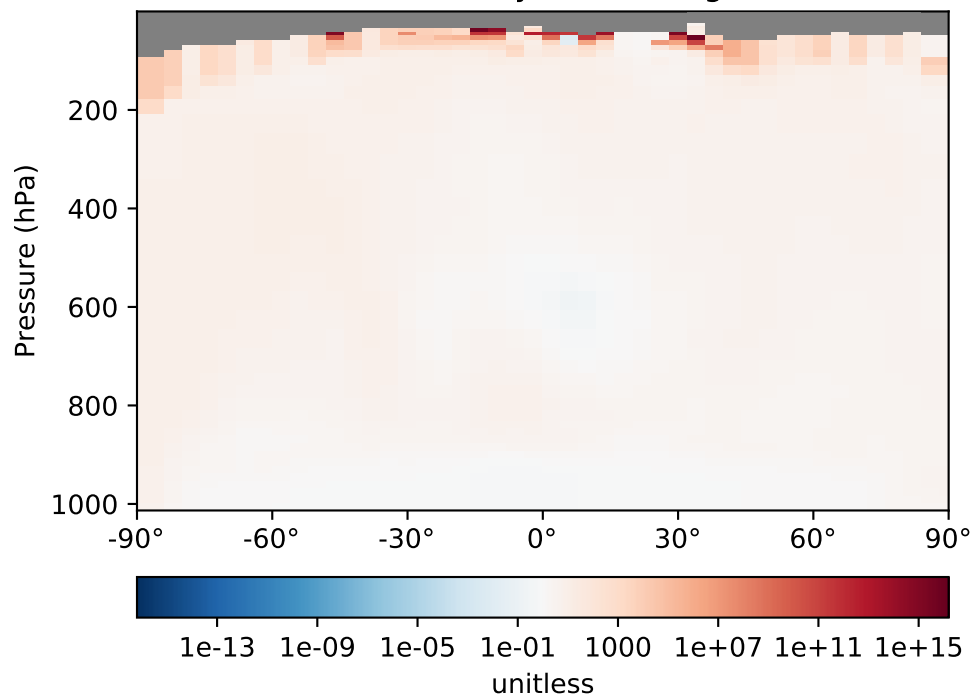
Difference
Dev - Ref, Dynamic Range



Difference
Dev - Ref, Restricted Range [5%,95%]



Ratio
Dev/Ref, Dynamic Range



Ratio
Dev/Ref, Fixed Range

