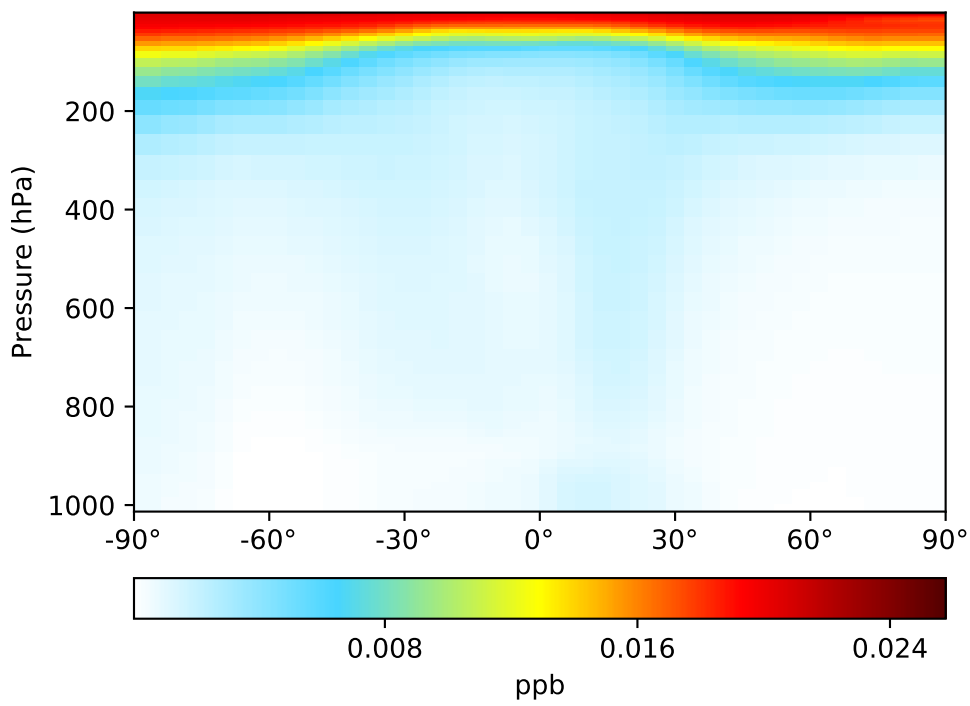
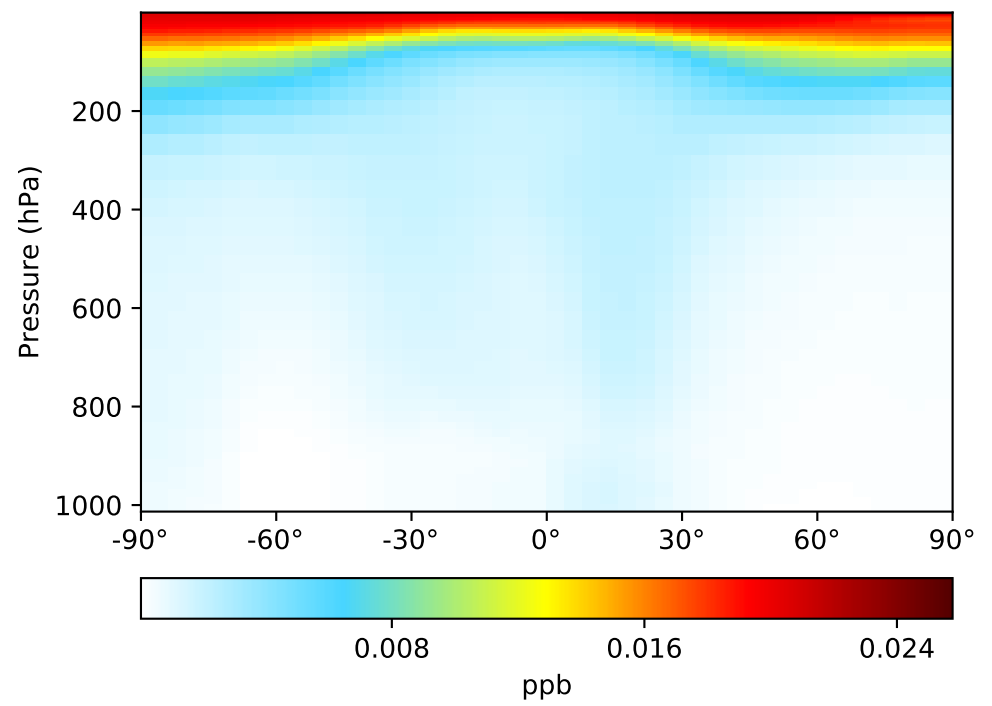


SpeciesConc_Bry, Zonal Mean

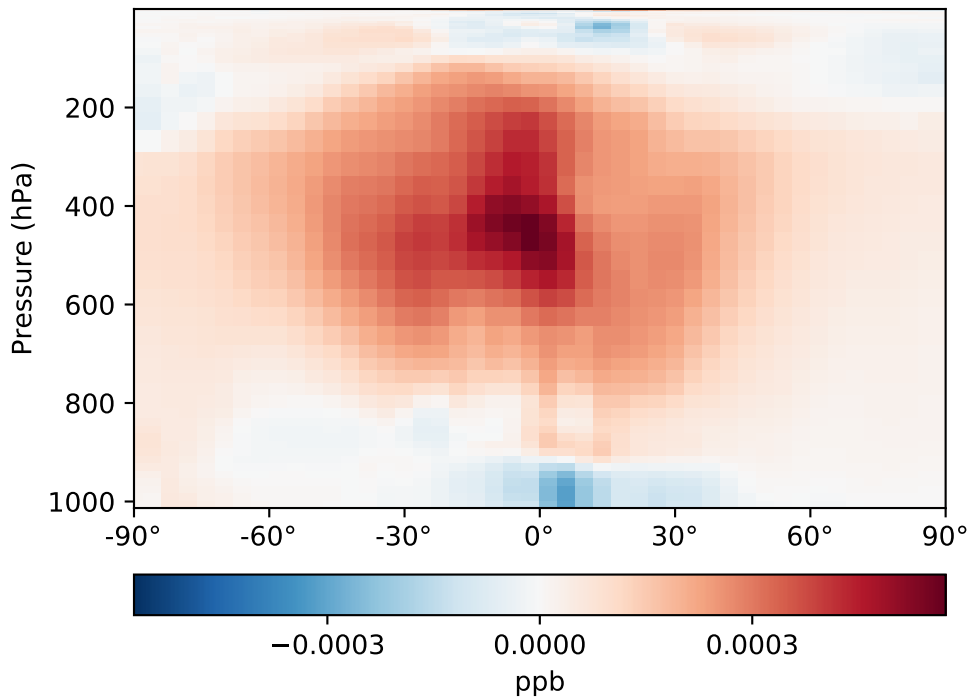
GC_12.8.0_GEOSFP_5.22 (Ref)
4.0x5.0



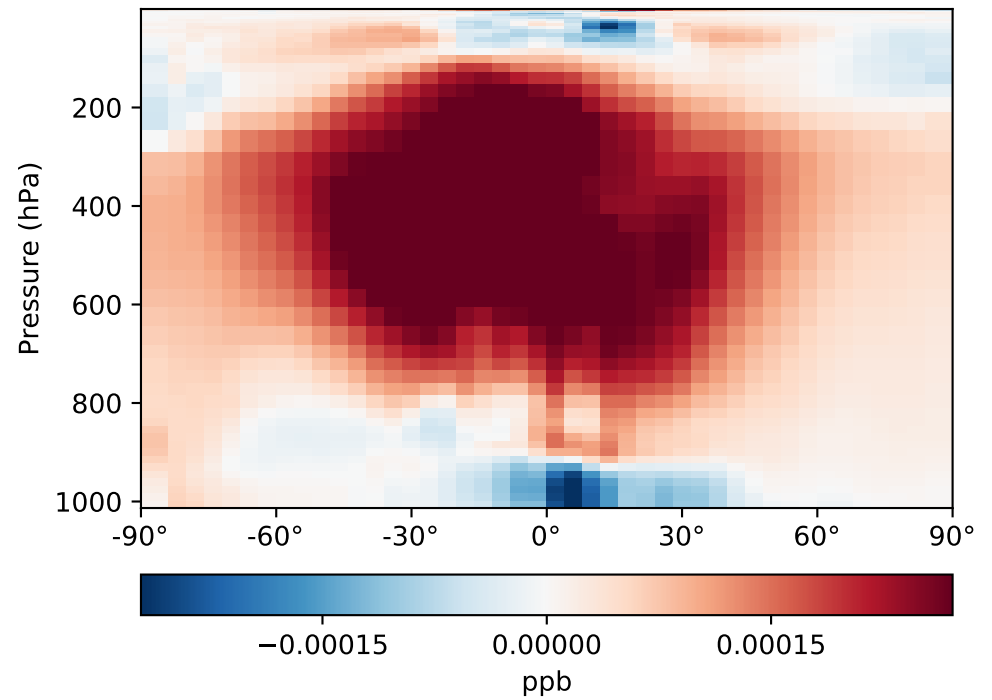
GC_12.8.0_GEOSFP_5.25 (Dev)
4.0x5.0



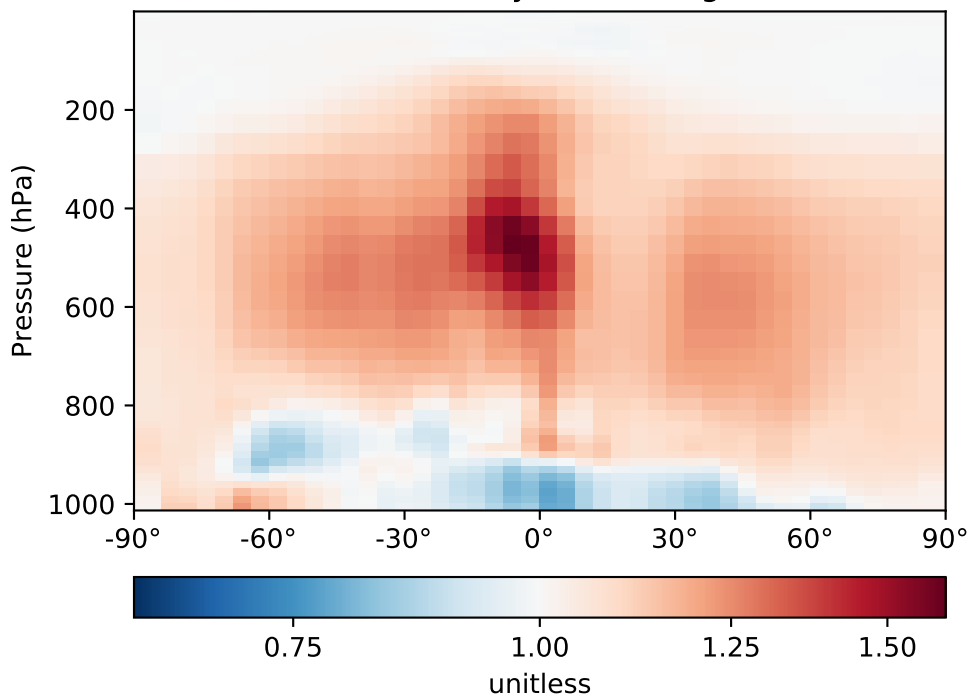
Difference
Dev - Ref, Dynamic Range



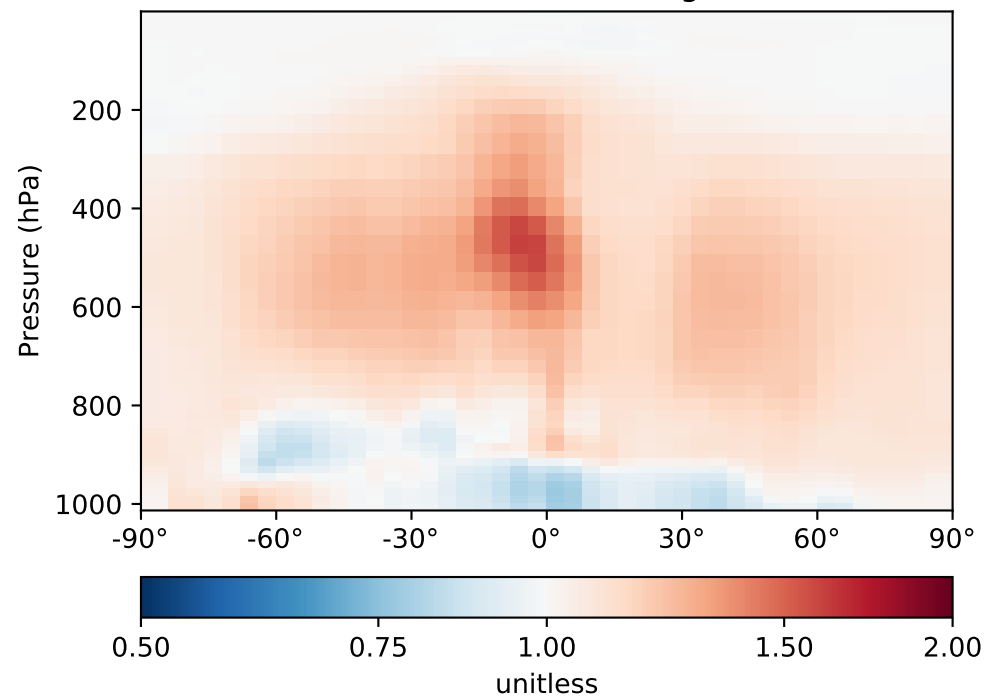
Difference
Dev - Ref, Restricted Range [5%,95%]



Ratio
Dev/Ref, Dynamic Range

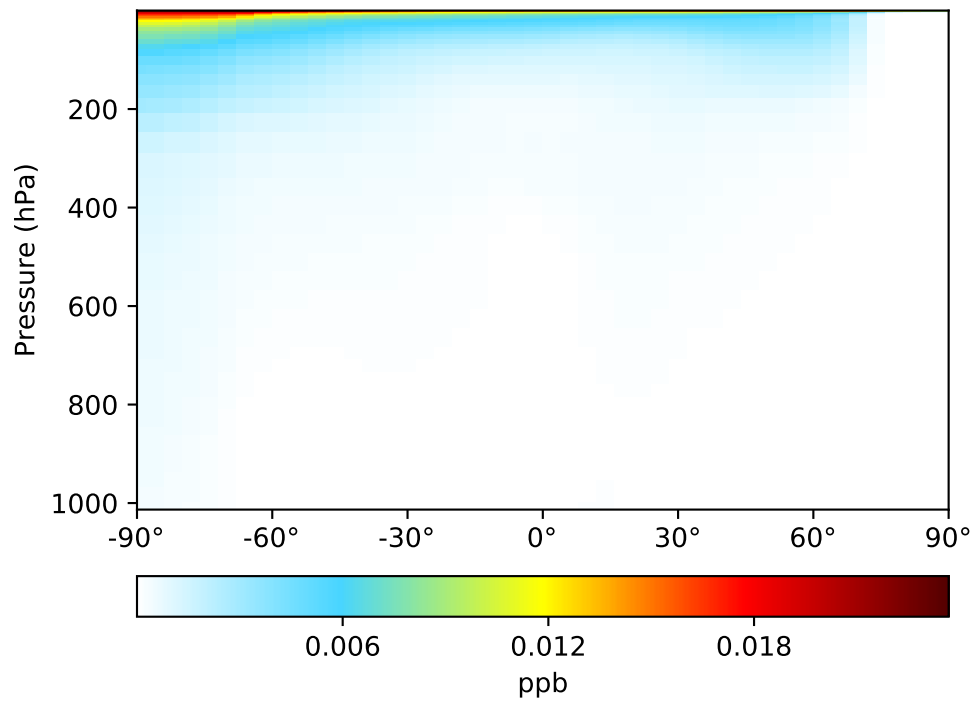


Ratio
Dev/Ref, Fixed Range

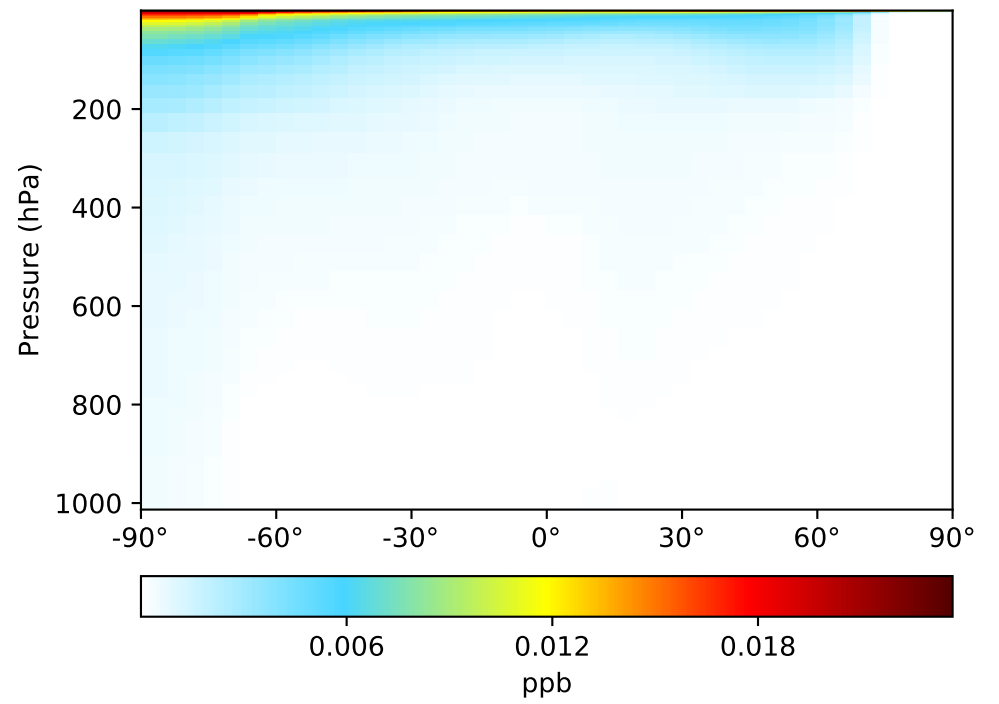


SpeciesConc_BrOx, Zonal Mean

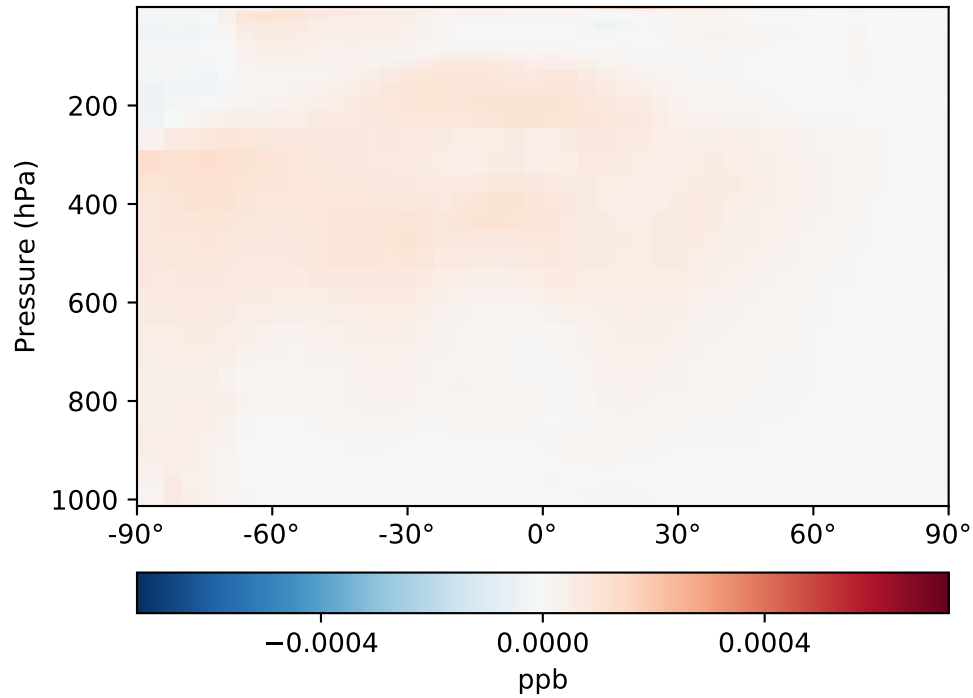
GC_12.8.0_GEOSFP_5.22 (Ref)
4.0x5.0



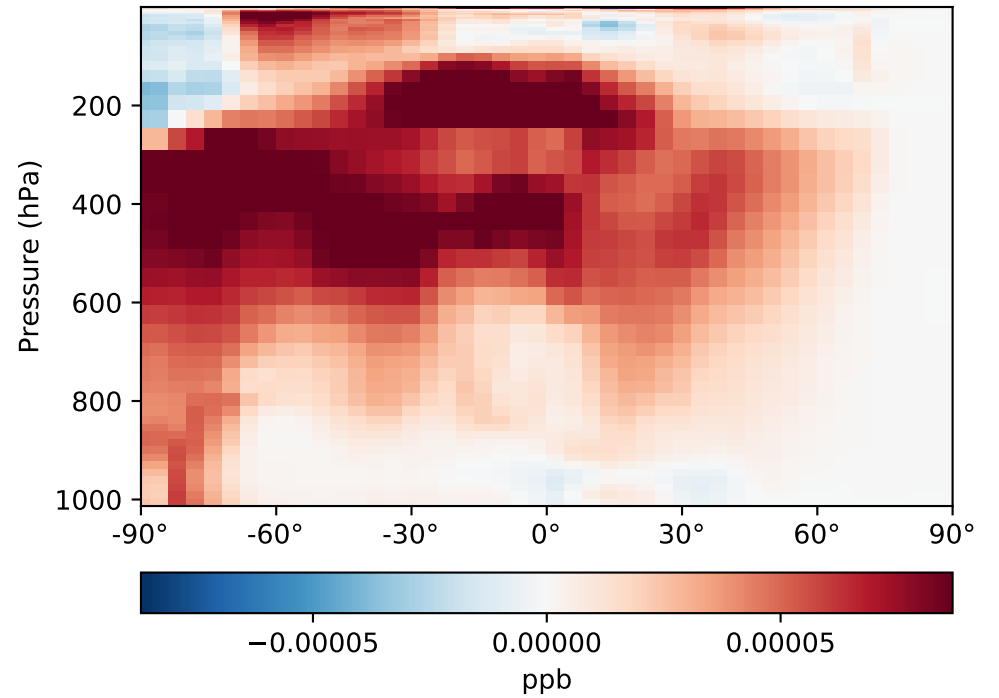
GC_12.8.0_GEOSFP_5.25 (Dev)
4.0x5.0



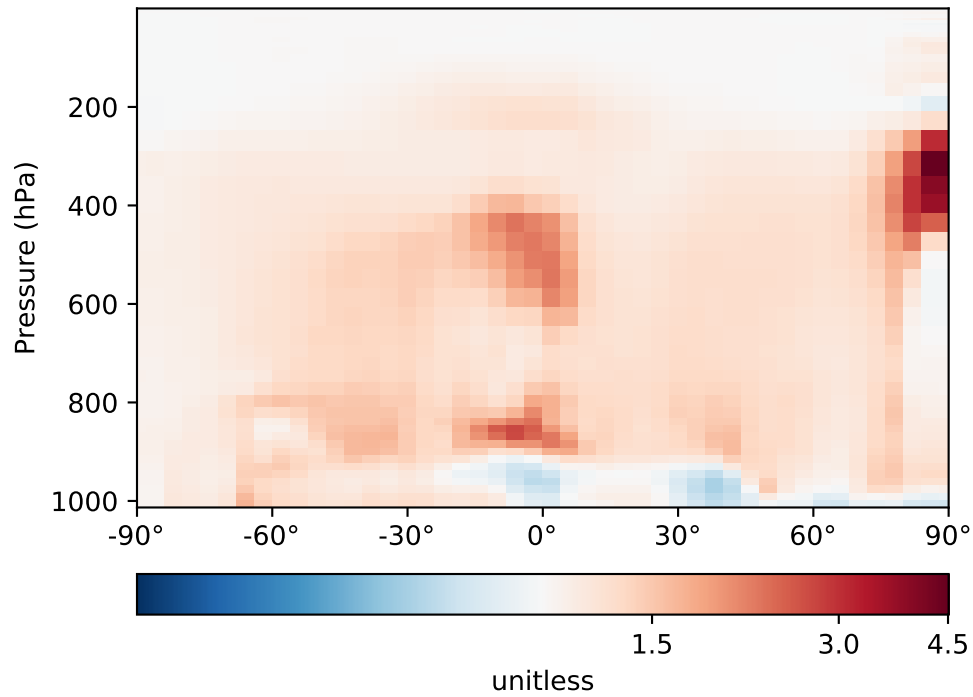
Difference
Dev - Ref, Dynamic Range



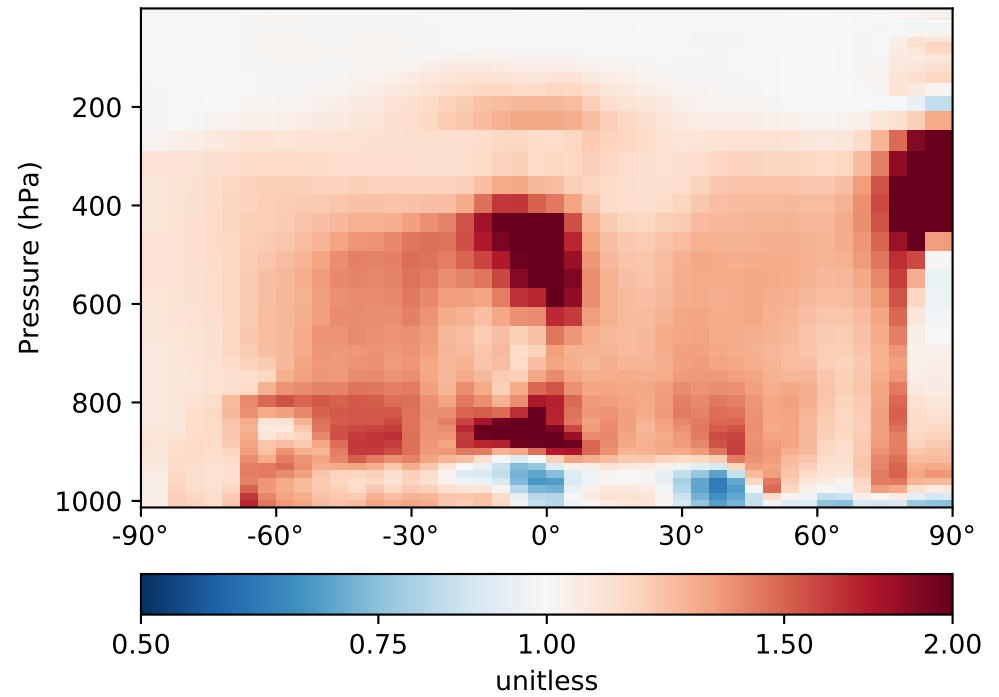
Difference
Dev - Ref, Restricted Range [5%,95%]



Ratio
Dev/Ref, Dynamic Range

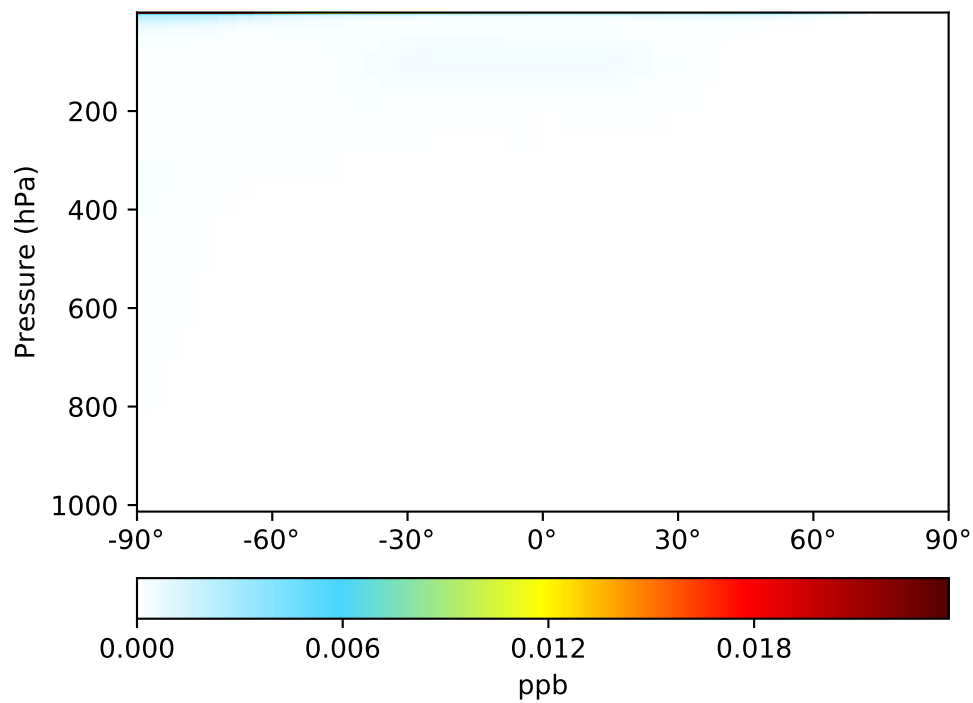


Ratio
Dev/Ref, Fixed Range

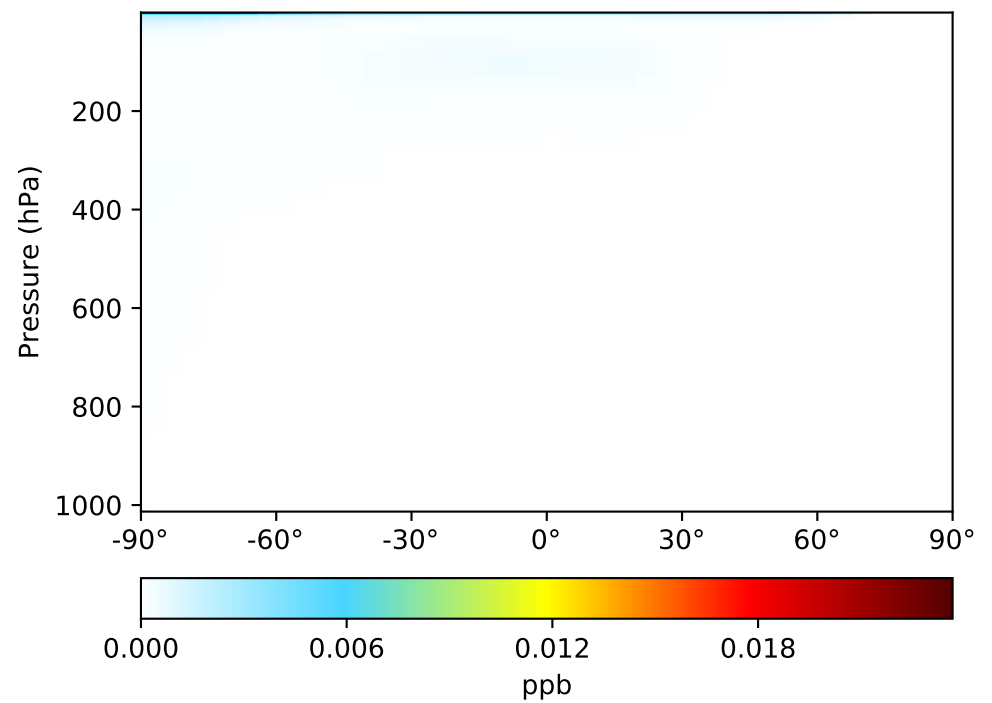


SpeciesConc_Br, Zonal Mean

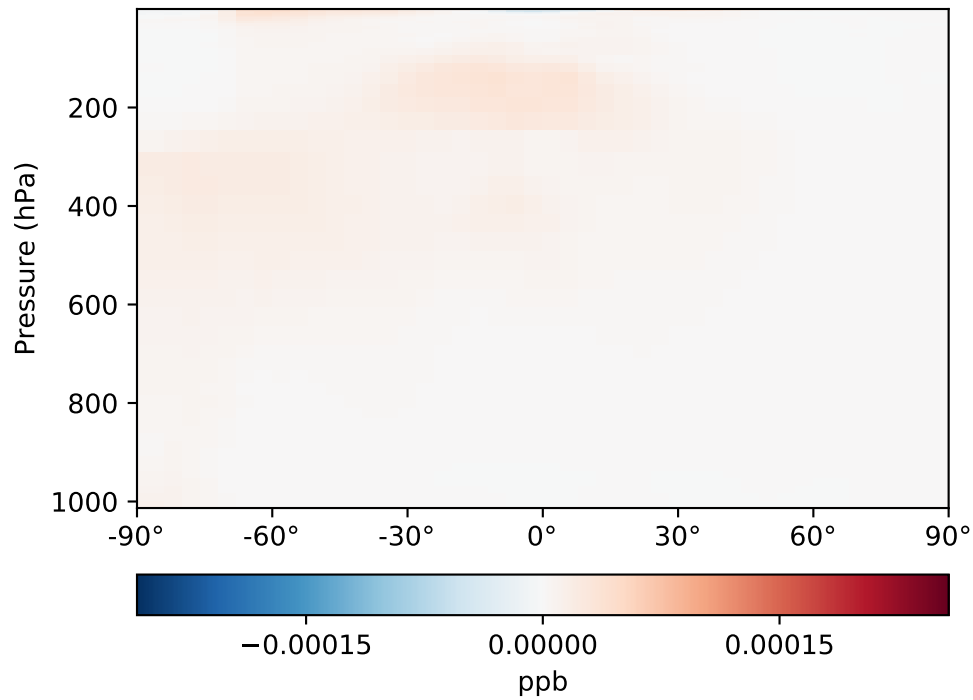
GC_12.8.0_GEOSFP_5.22 (Ref)
4.0x5.0



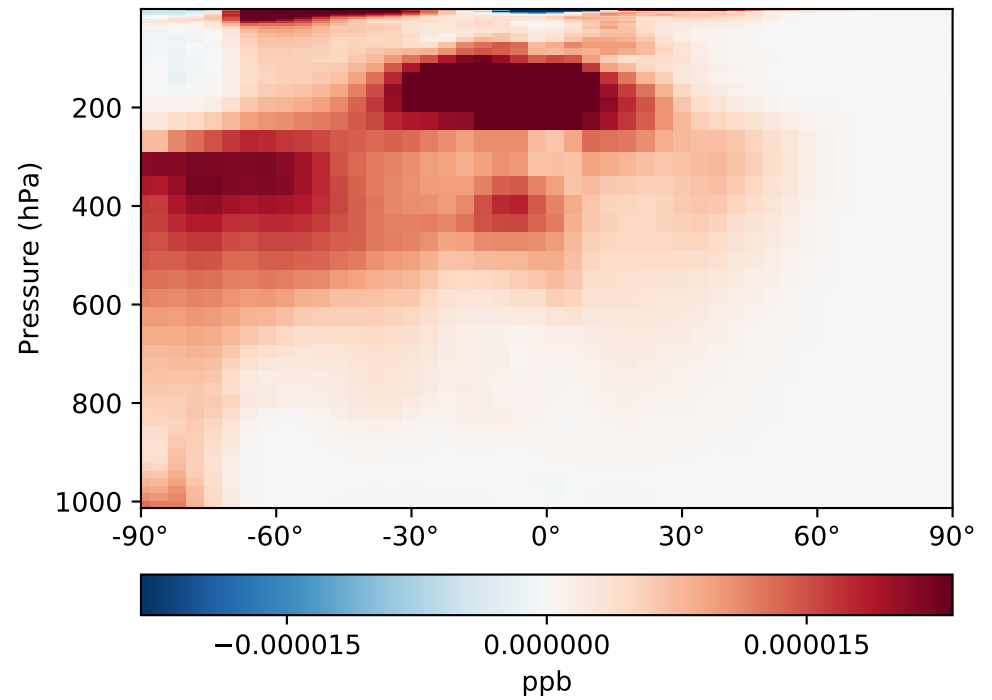
GC_12.8.0_GEOSFP_5.25 (Dev)
4.0x5.0



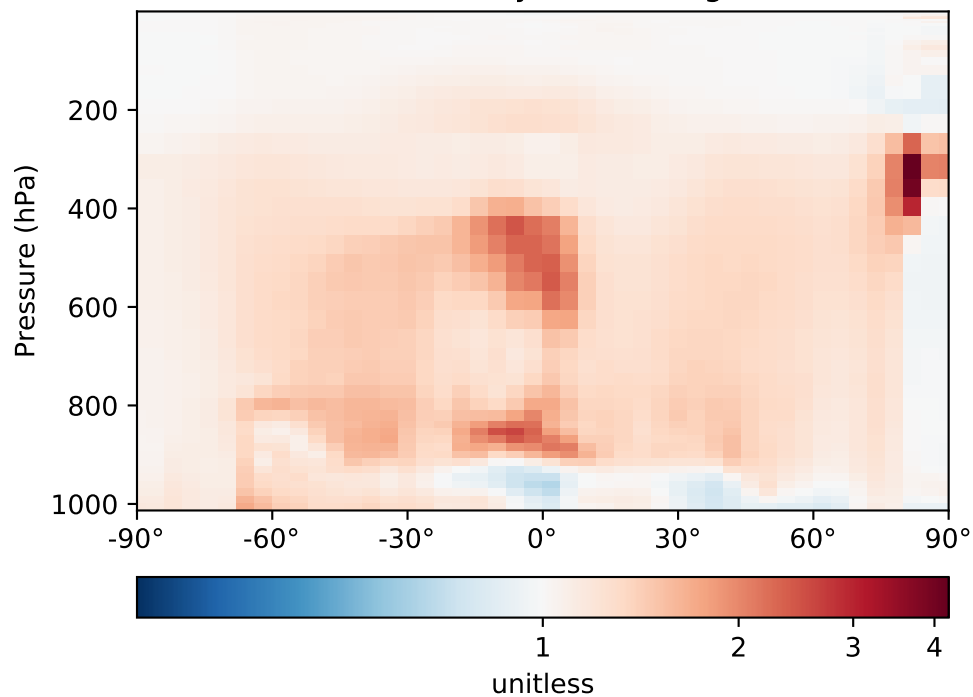
Difference
Dev - Ref, Dynamic Range



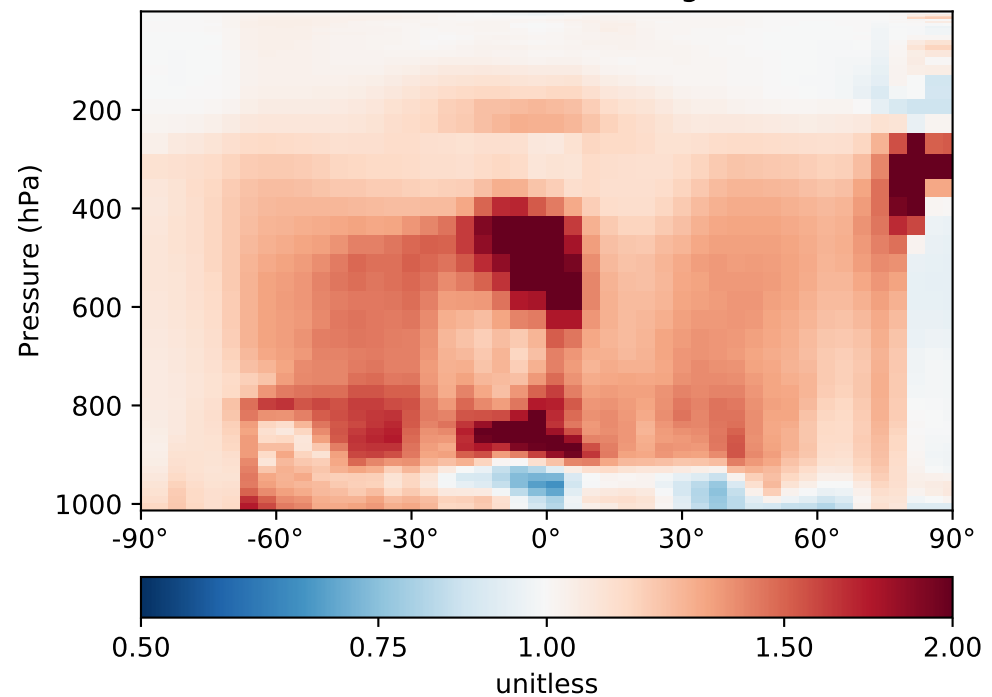
Difference
Dev - Ref, Restricted Range [5%,95%]



Ratio
Dev/Ref, Dynamic Range

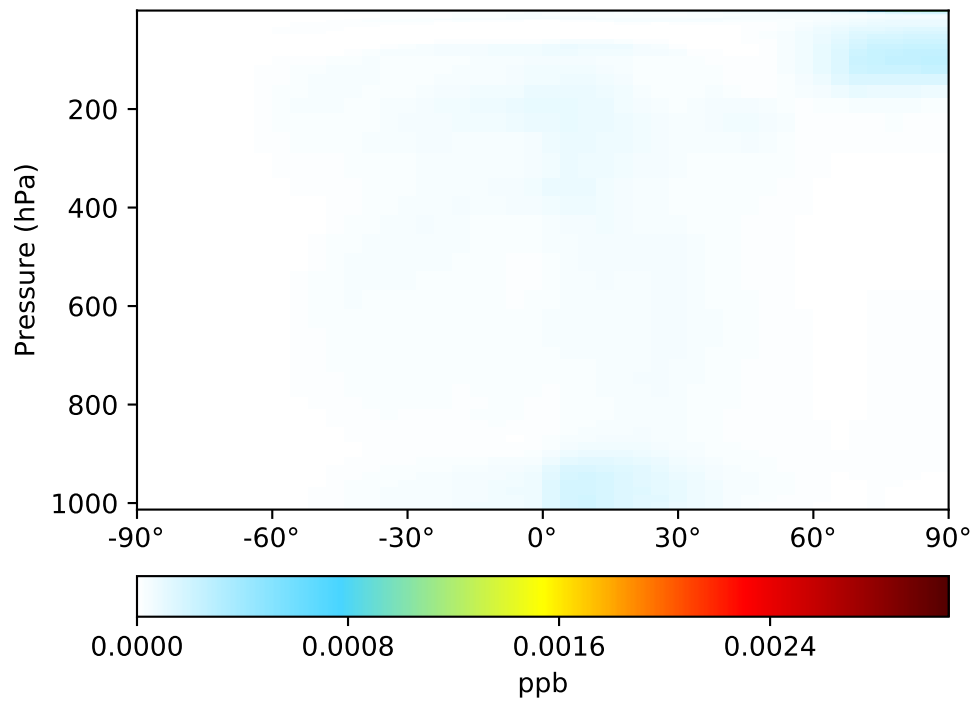


Ratio
Dev/Ref, Fixed Range

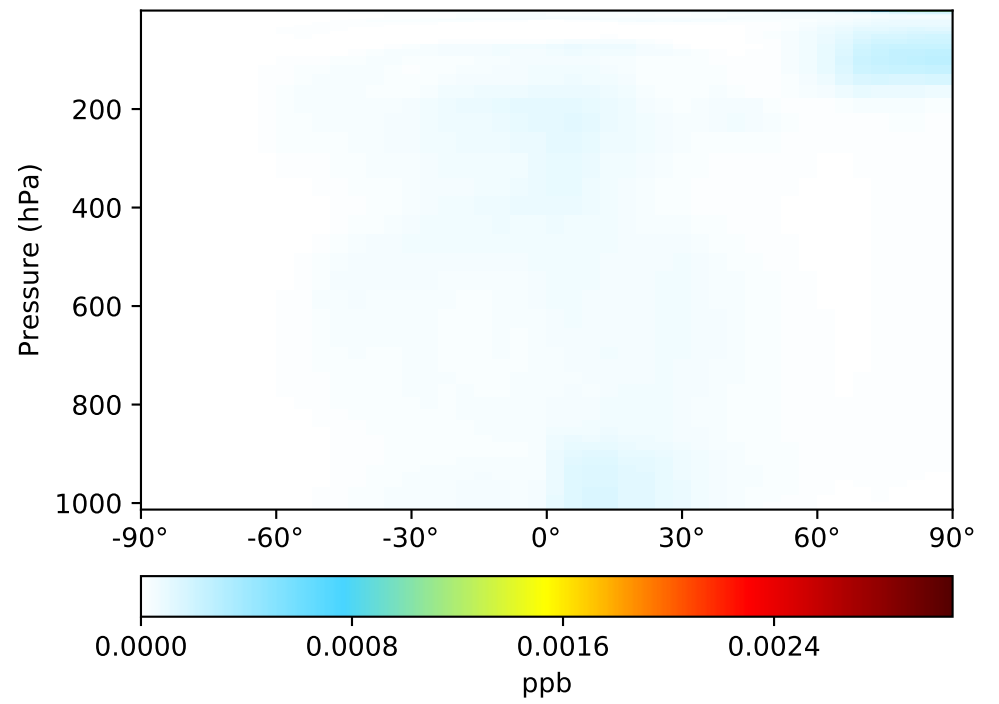


SpeciesConc_Br2, Zonal Mean

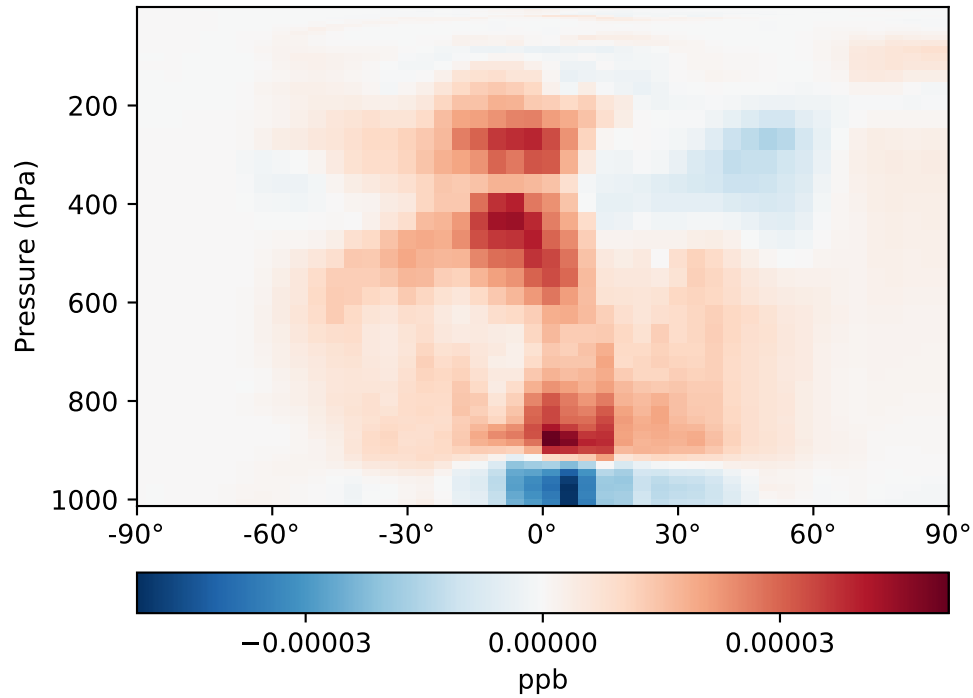
GC_12.8.0_GEOSFP_5.22 (Ref)
4.0x5.0



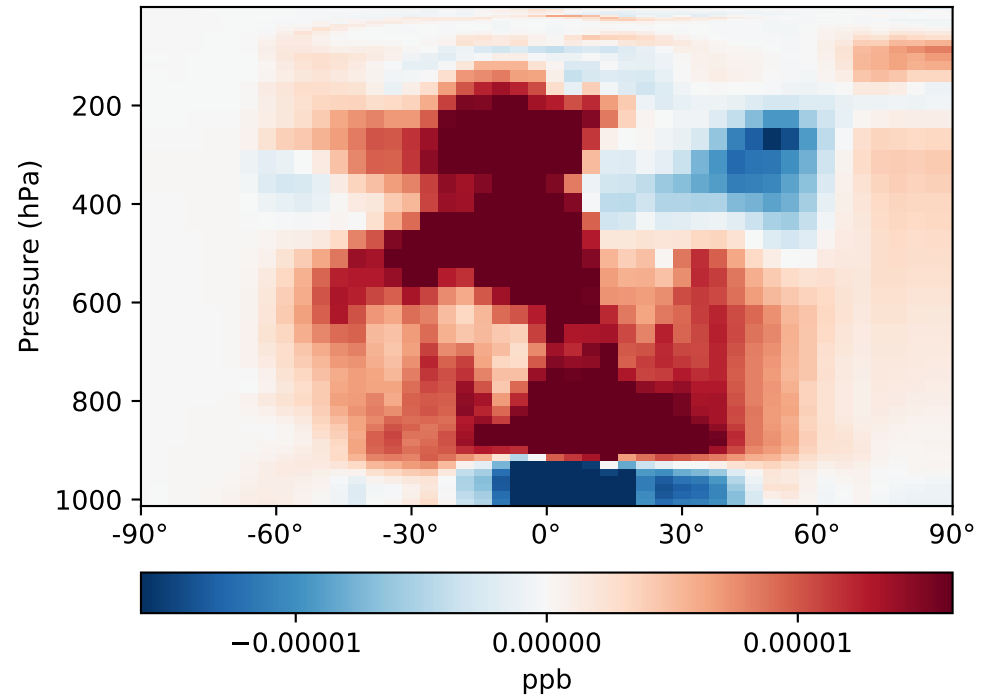
GC_12.8.0_GEOSFP_5.25 (Dev)
4.0x5.0



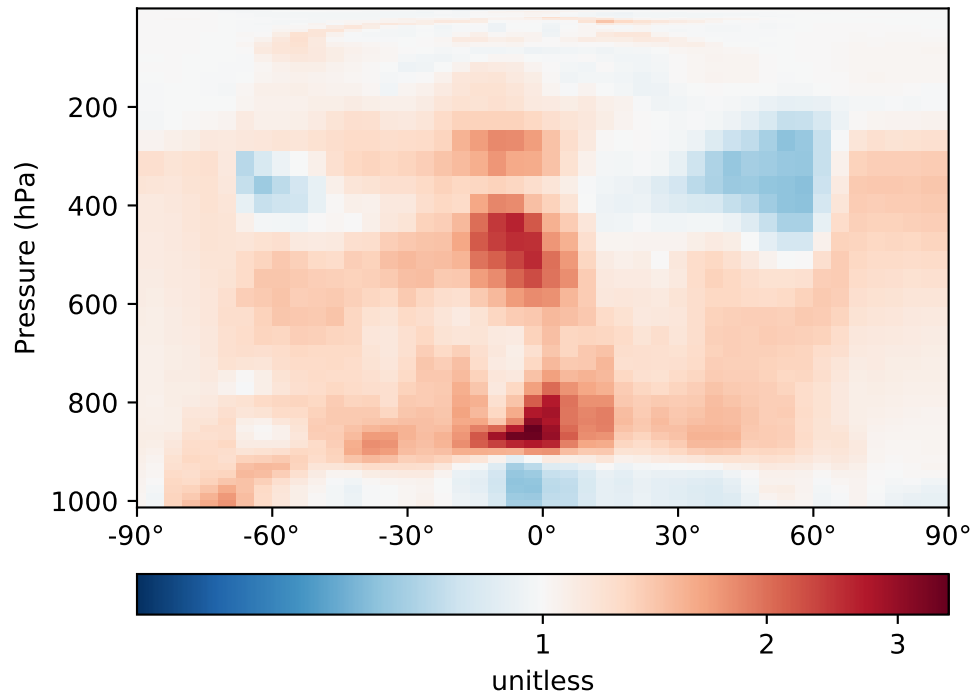
Difference
Dev - Ref, Dynamic Range



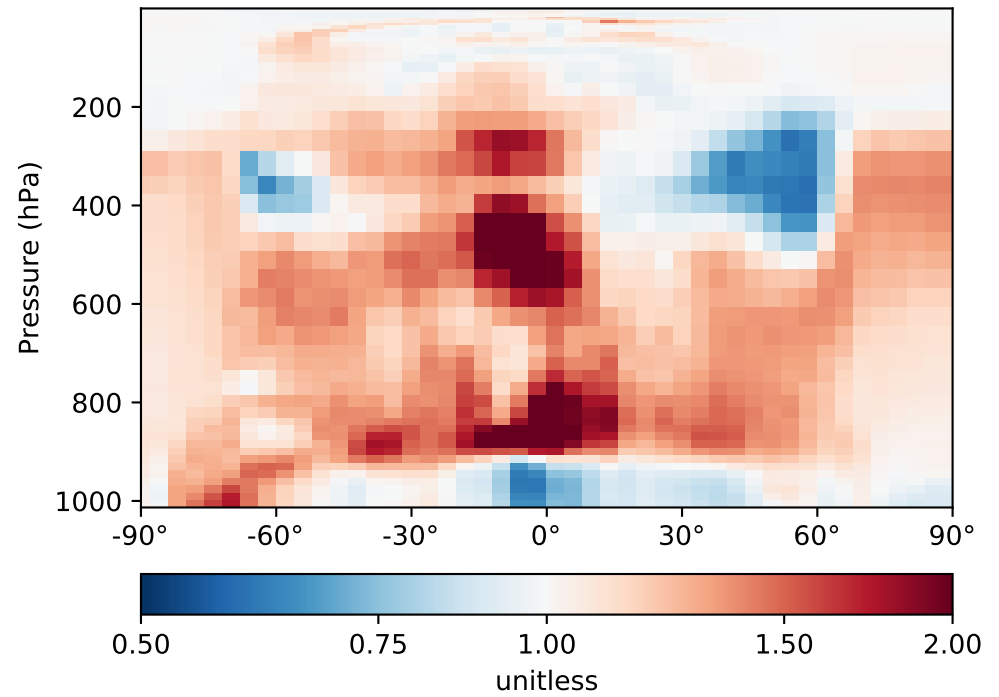
Difference
Dev - Ref, Restricted Range [5%,95%]



Ratio
Dev/Ref, Dynamic Range

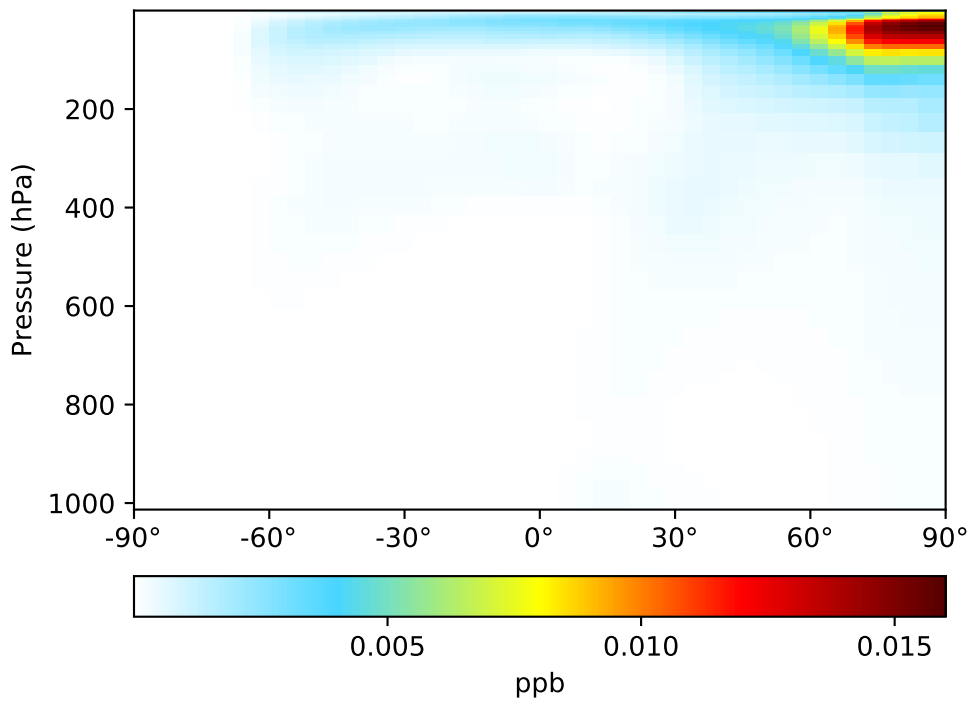


Ratio
Dev/Ref, Fixed Range

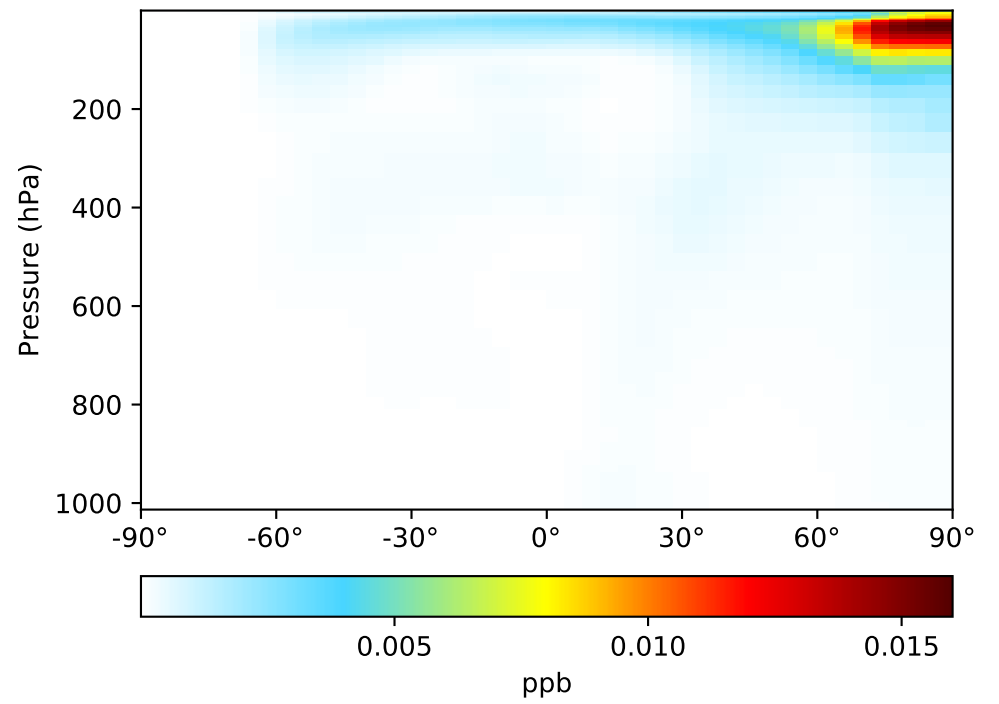


SpeciesConc_BrCl, Zonal Mean

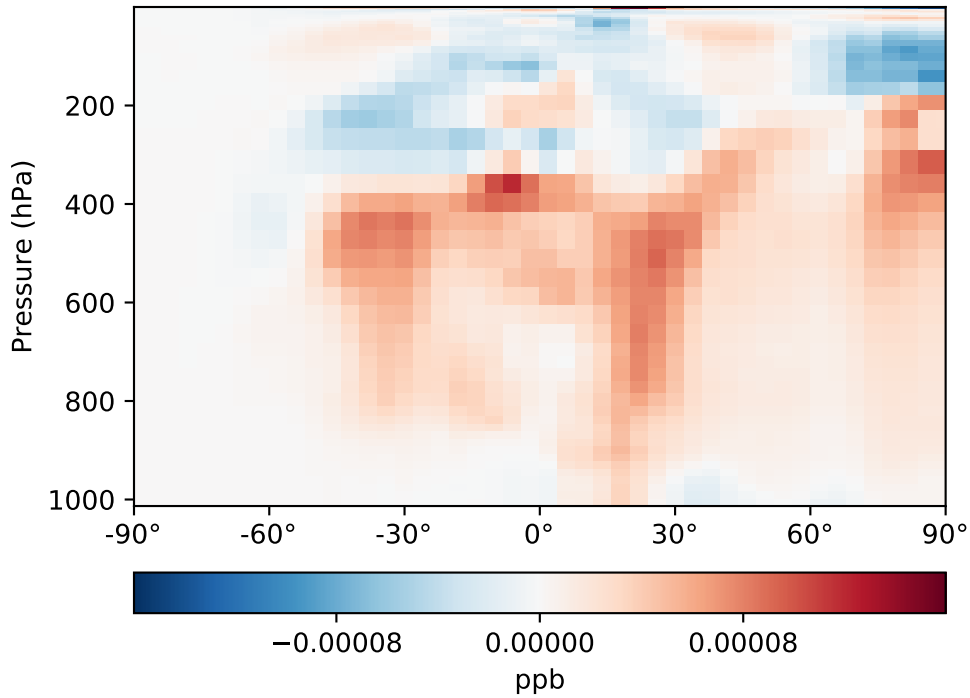
GC_12.8.0_GEOSFP_5.22 (Ref)
4.0x5.0



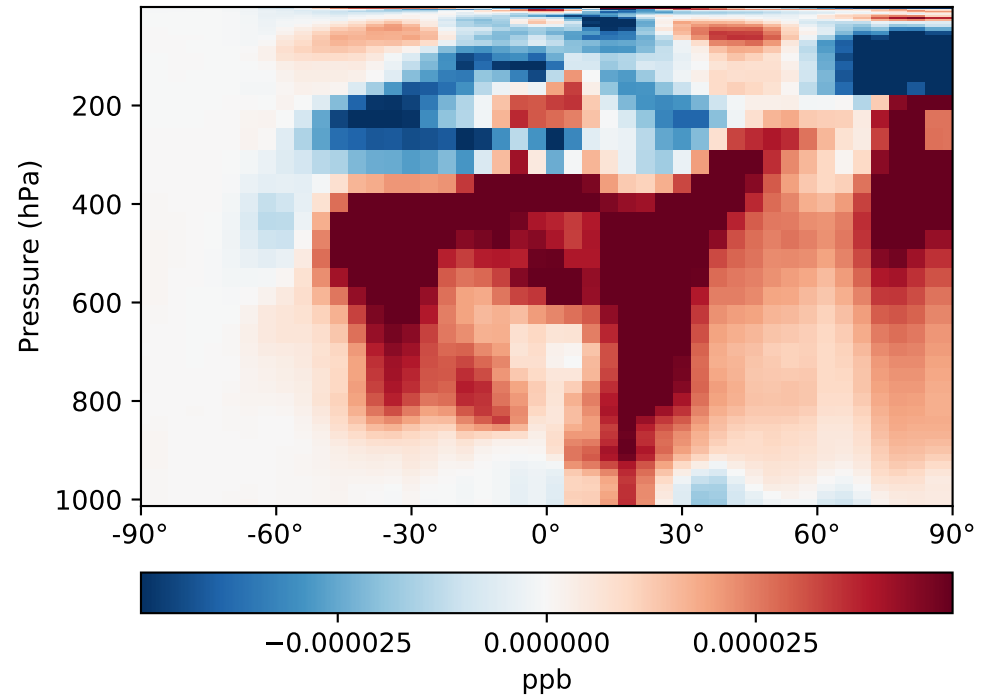
GC_12.8.0_GEOSFP_5.25 (Dev)
4.0x5.0



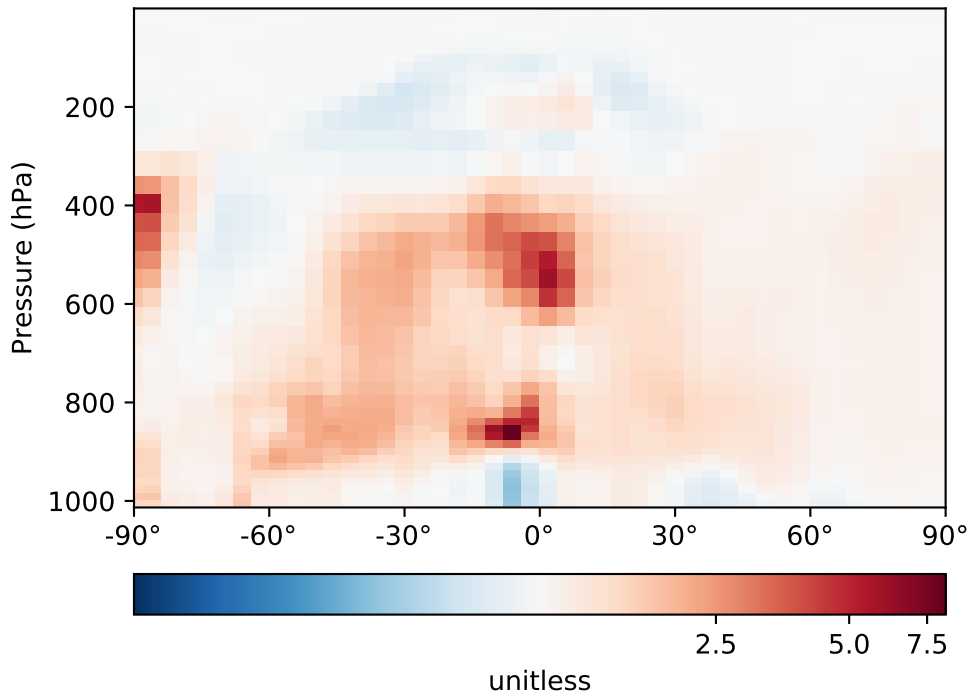
Difference
Dev - Ref, Dynamic Range



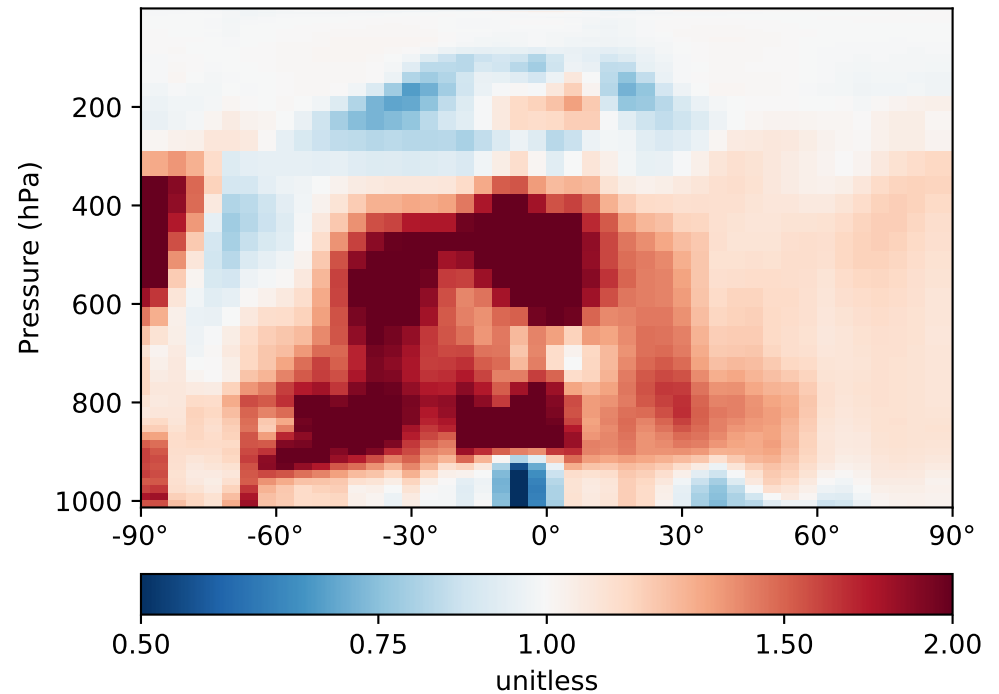
Difference
Dev - Ref, Restricted Range [5%,95%]



Ratio
Dev/Ref, Dynamic Range

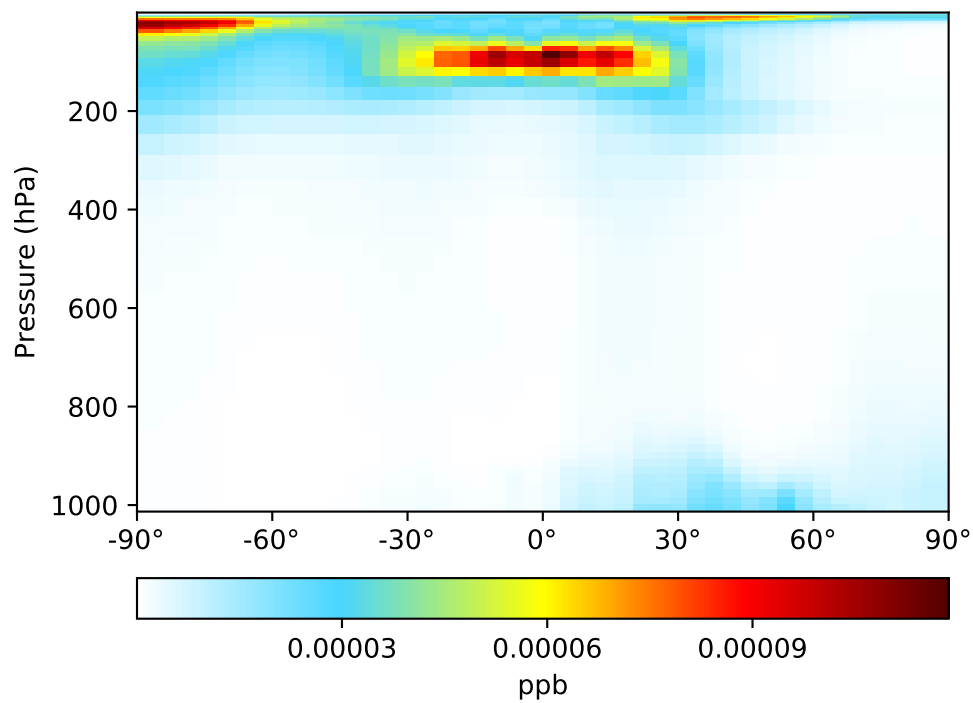


Ratio
Dev/Ref, Fixed Range

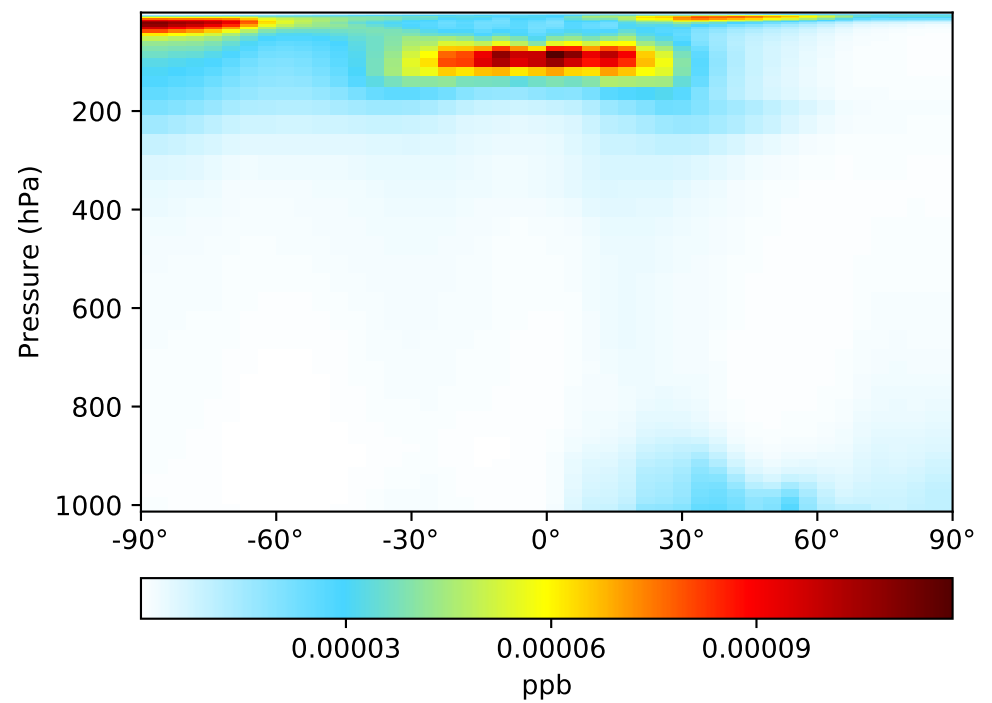


SpeciesConc_BrNO2, Zonal Mean

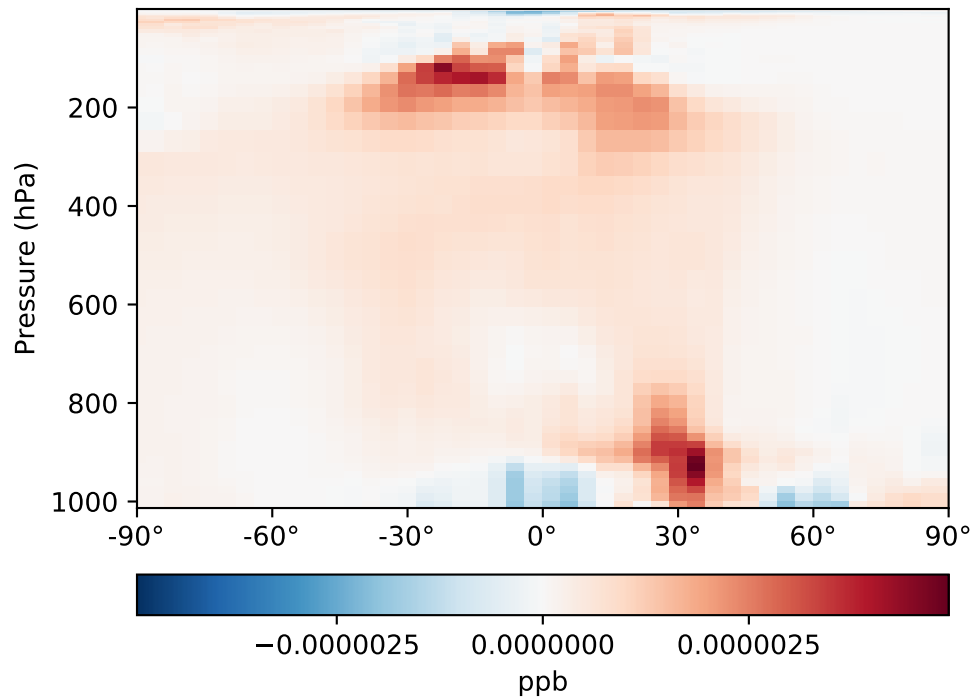
GC_12.8.0_GEOSFP_5.22 (Ref)
4.0x5.0



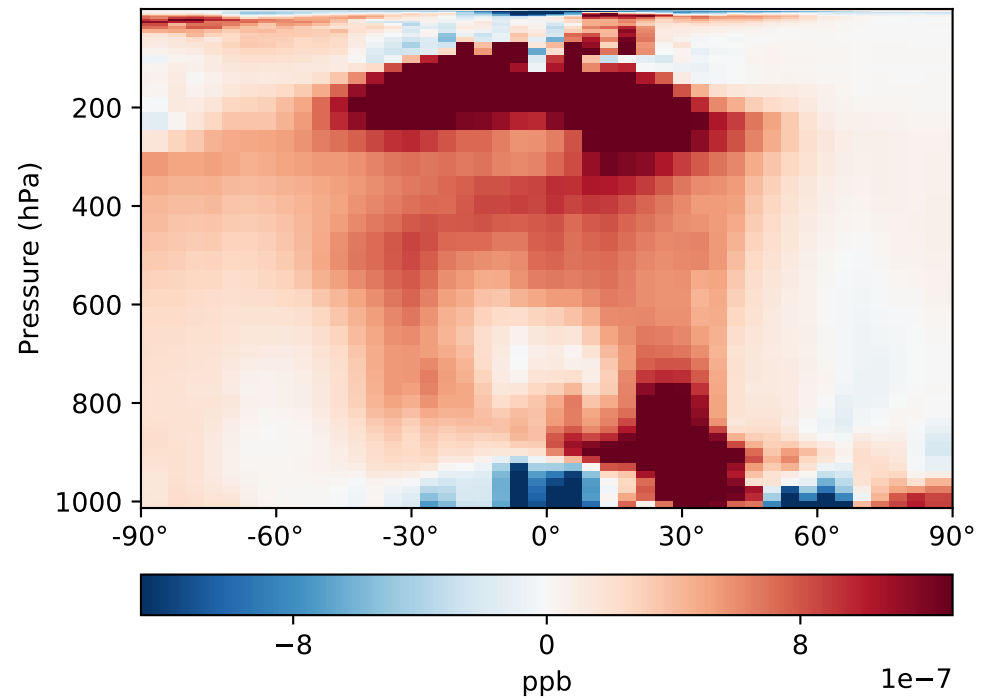
GC_12.8.0_GEOSFP_5.25 (Dev)
4.0x5.0



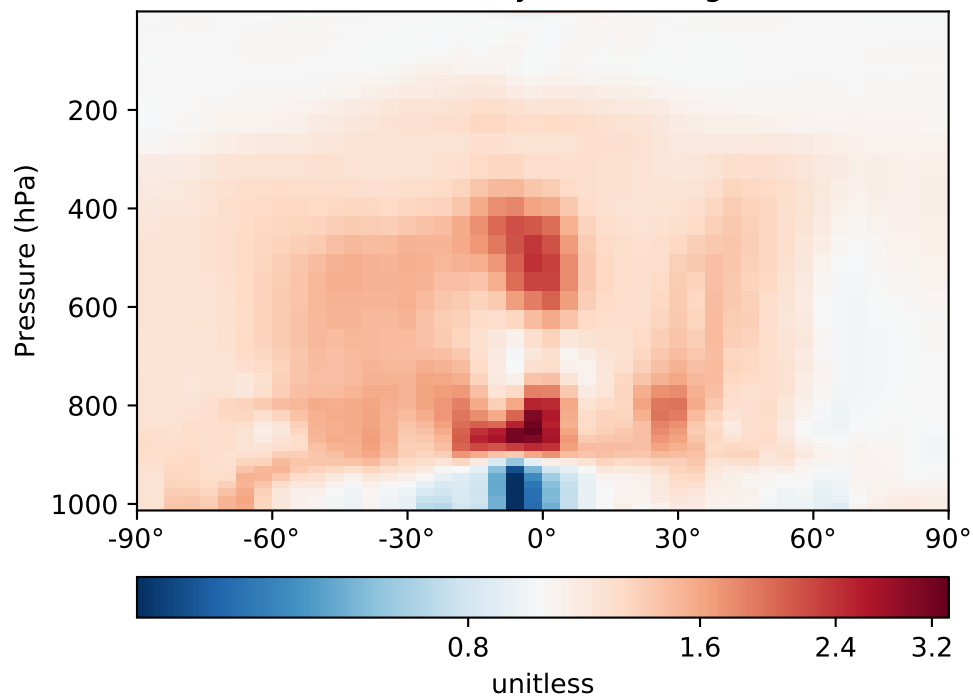
Difference
Dev - Ref, Dynamic Range



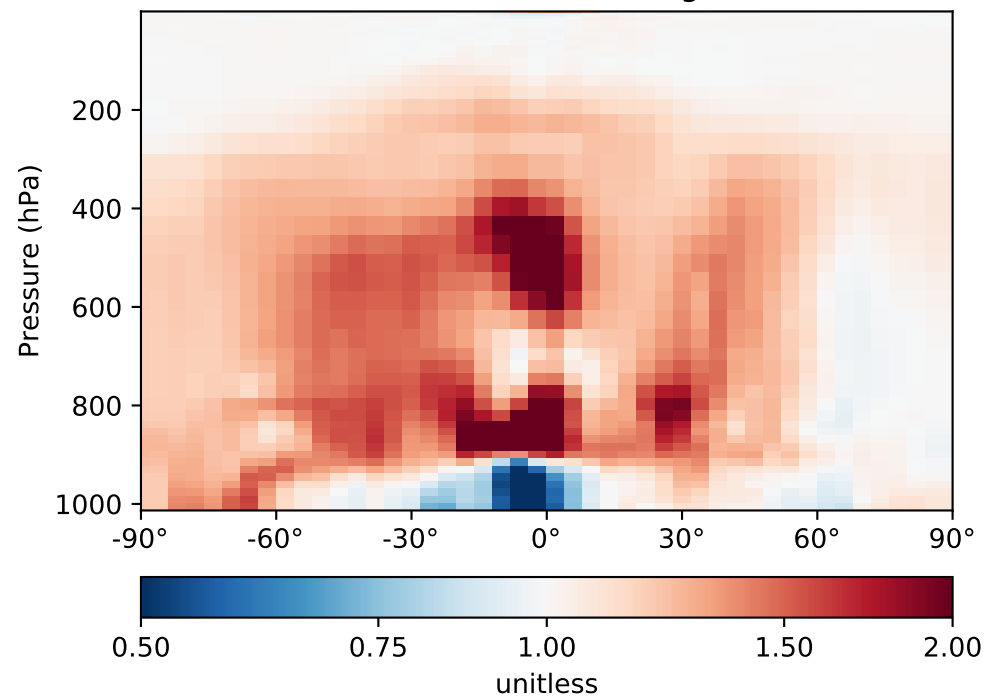
Difference
Dev - Ref, Restricted Range [5%,95%]



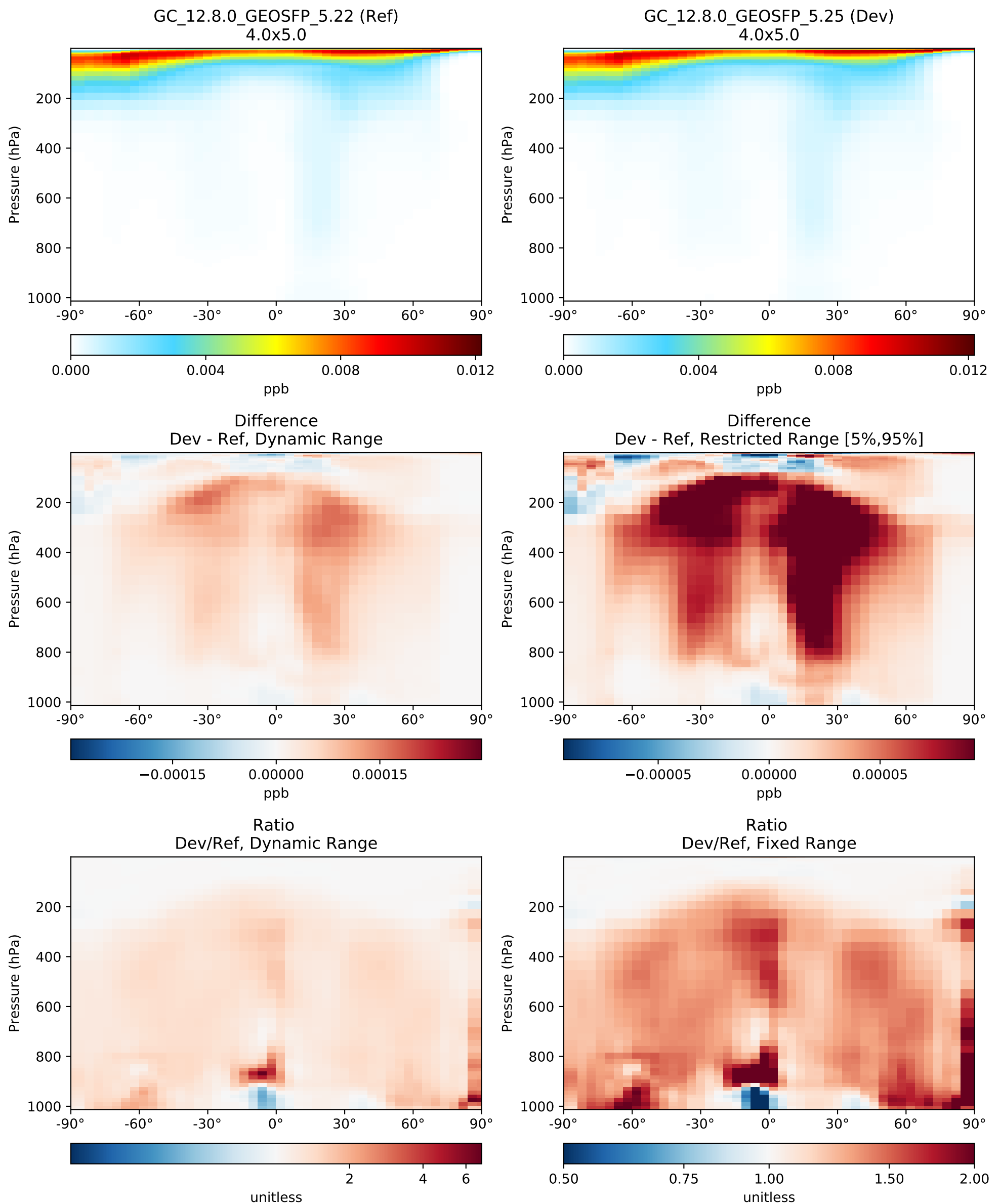
Ratio
Dev/Ref, Dynamic Range



Ratio
Dev/Ref, Fixed Range

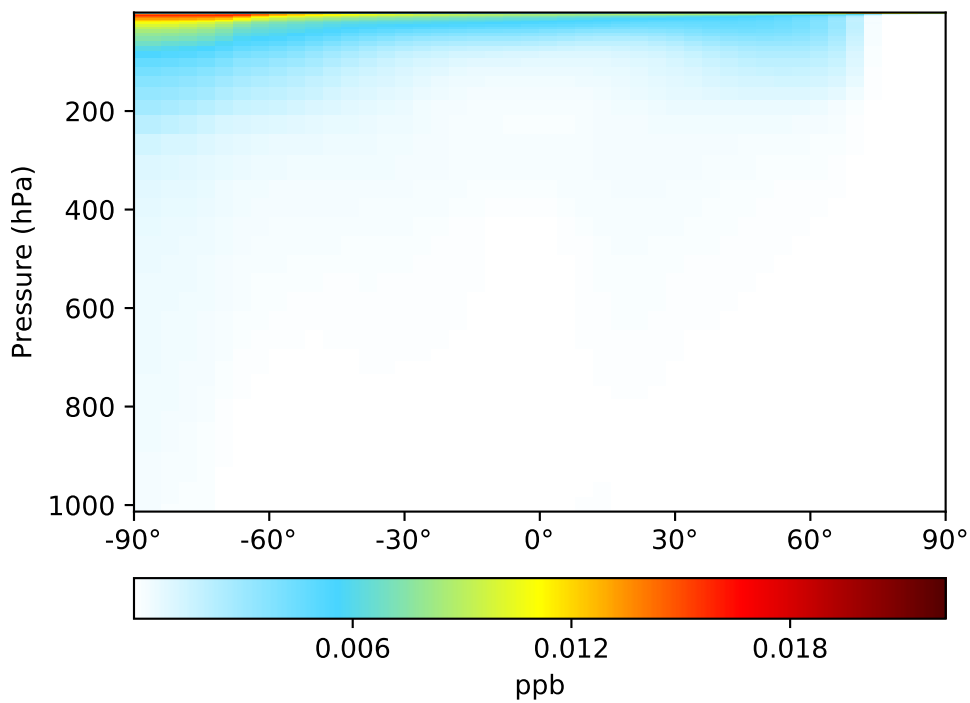


SpeciesConc_BrNO3, Zonal Mean

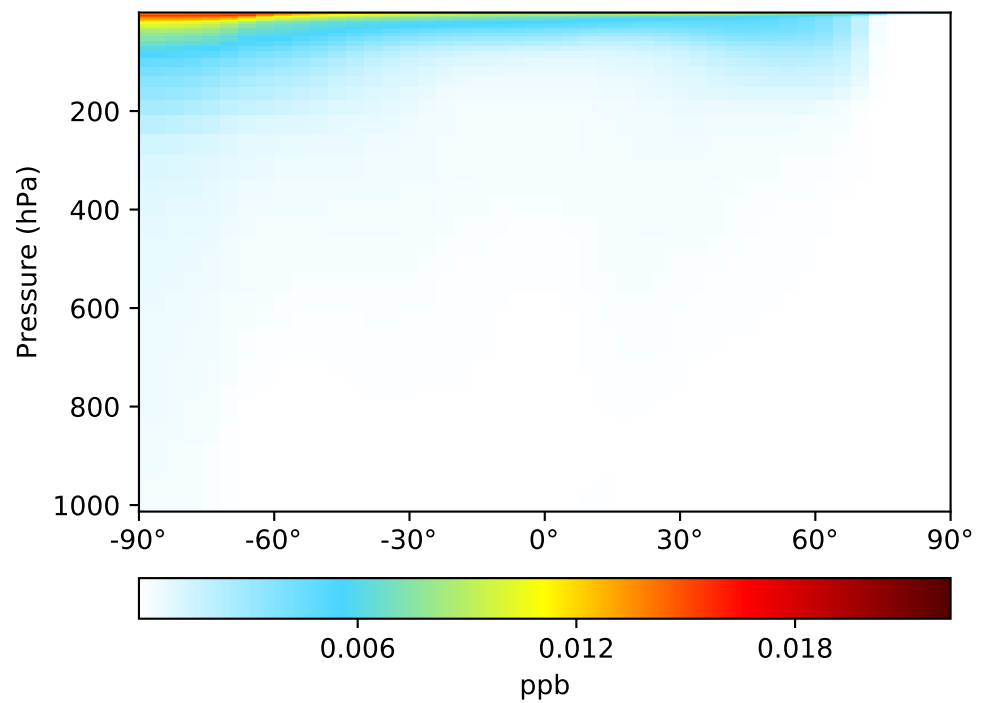


SpeciesConc_BrO, Zonal Mean

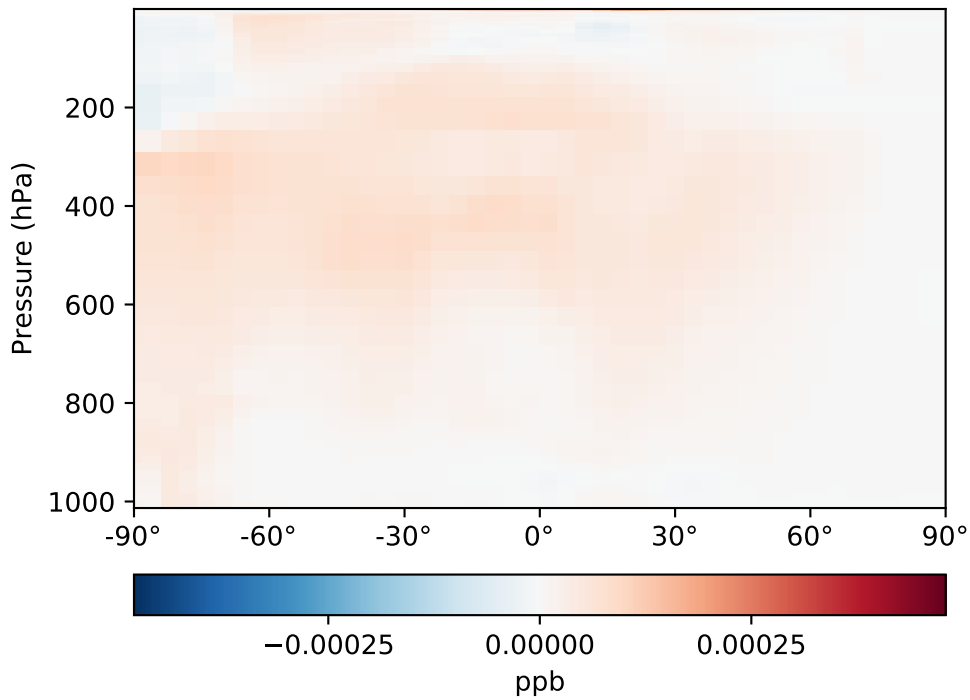
GC_12.8.0_GEOSFP_5.22 (Ref)
4.0x5.0



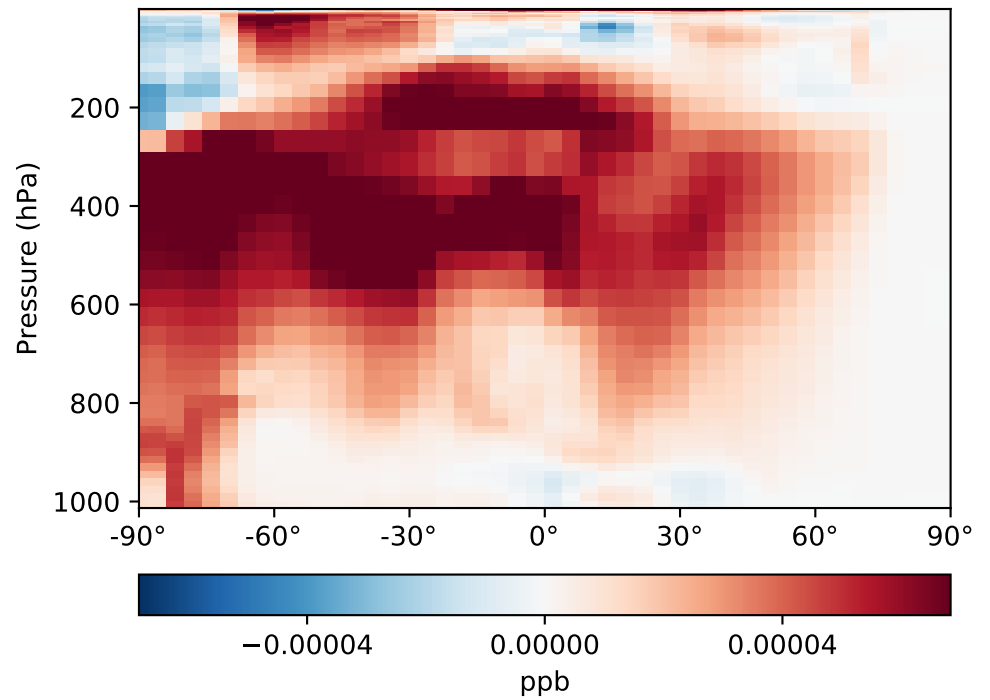
GC_12.8.0_GEOSFP_5.25 (Dev)
4.0x5.0



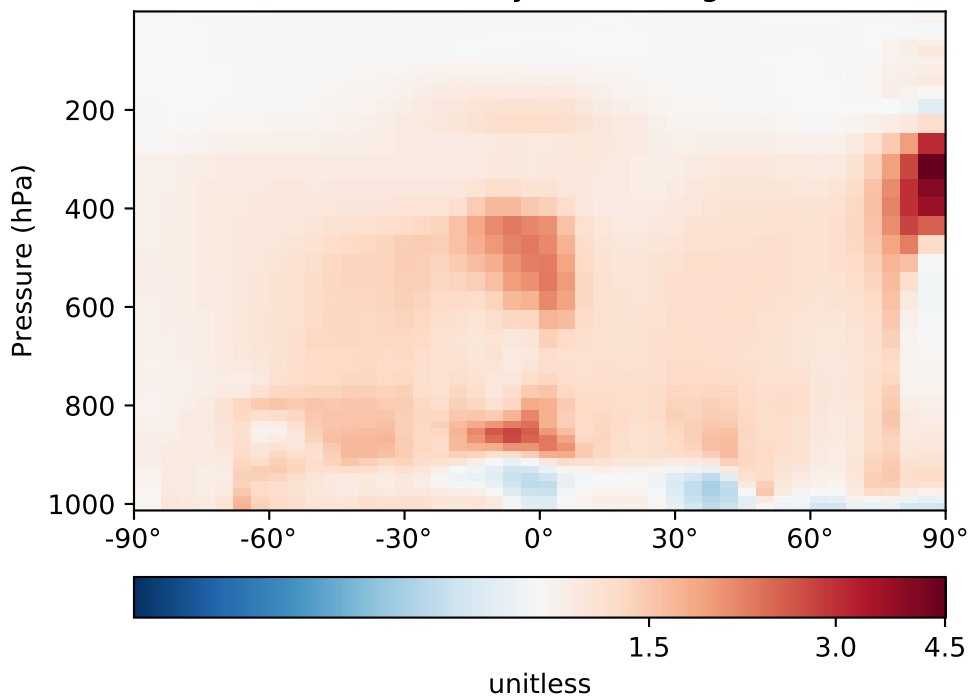
Difference
Dev - Ref, Dynamic Range



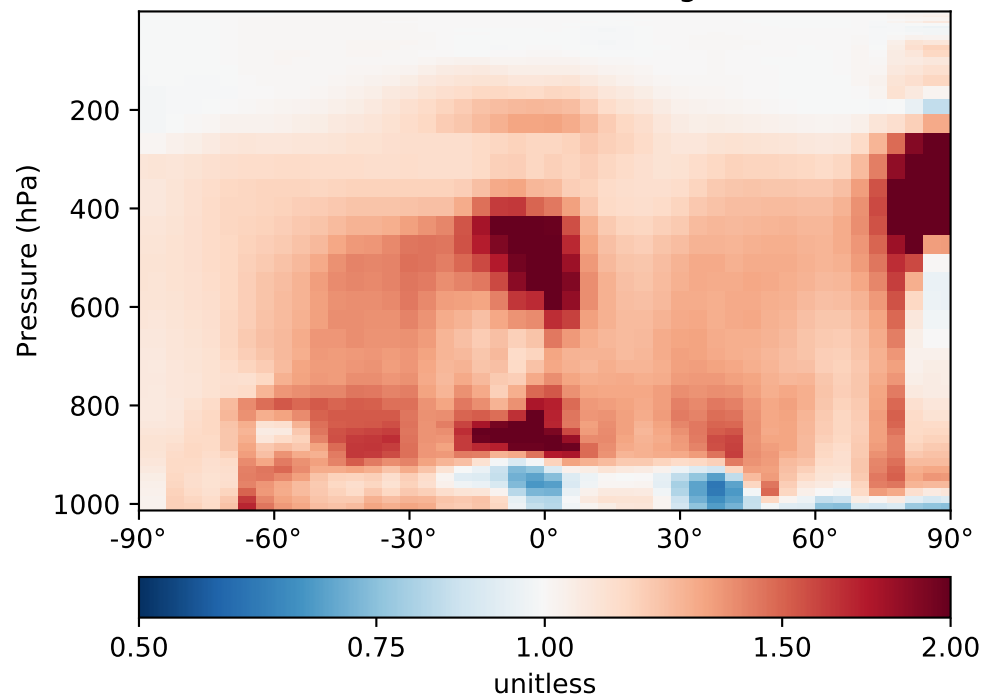
Difference
Dev - Ref, Restricted Range [5%,95%]



Ratio
Dev/Ref, Dynamic Range

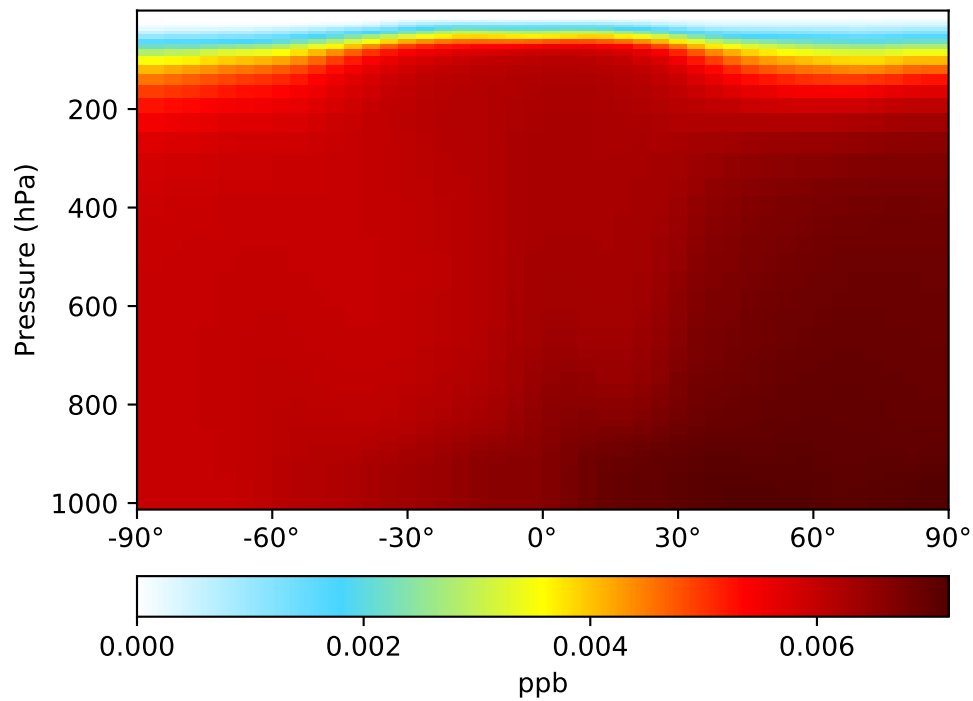


Ratio
Dev/Ref, Fixed Range

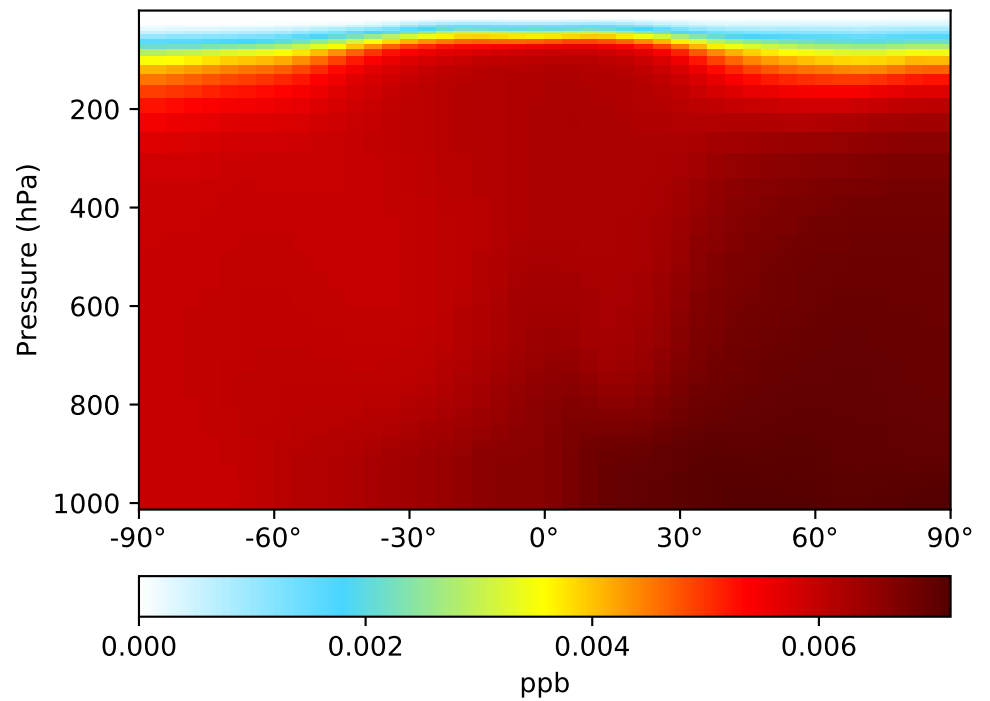


SpeciesConc_CH3Br, Zonal Mean

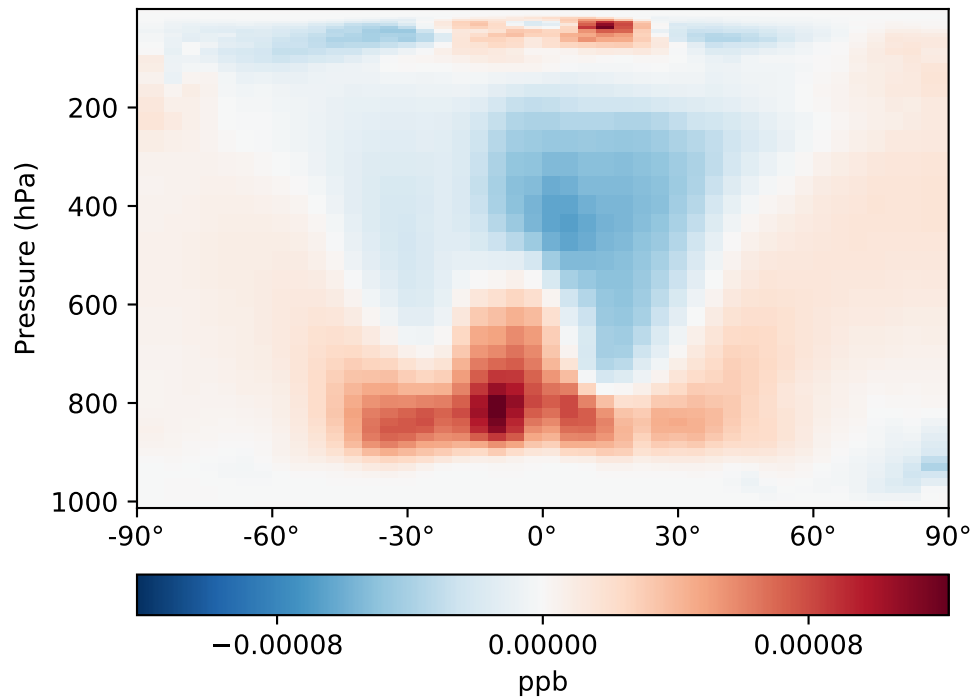
GC_12.8.0_GEOSFP_5.22 (Ref)
4.0x5.0



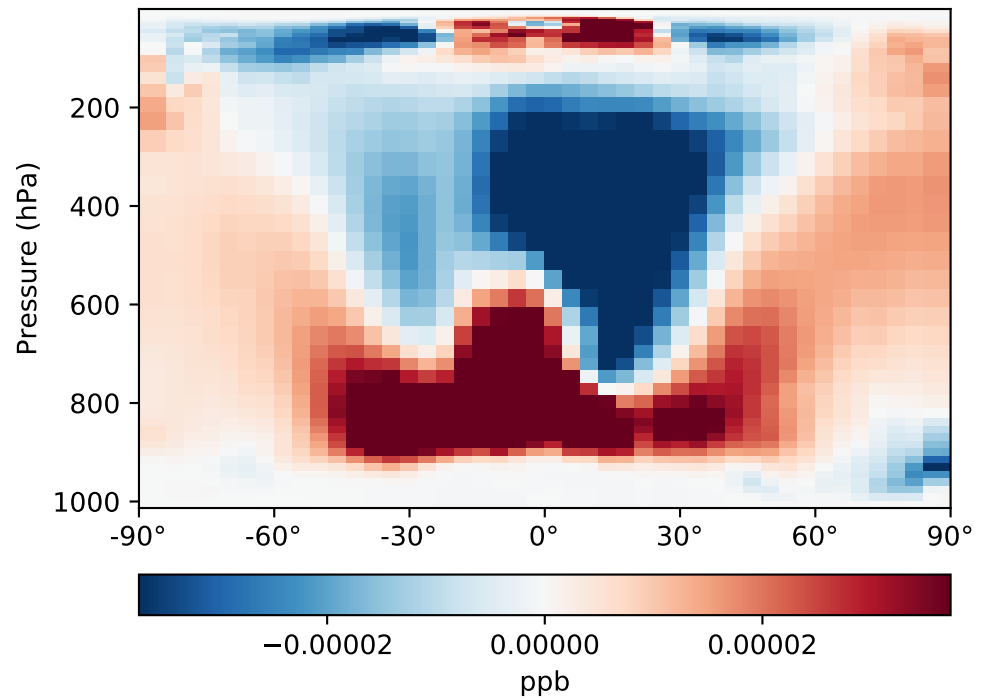
GC_12.8.0_GEOSFP_5.25 (Dev)
4.0x5.0



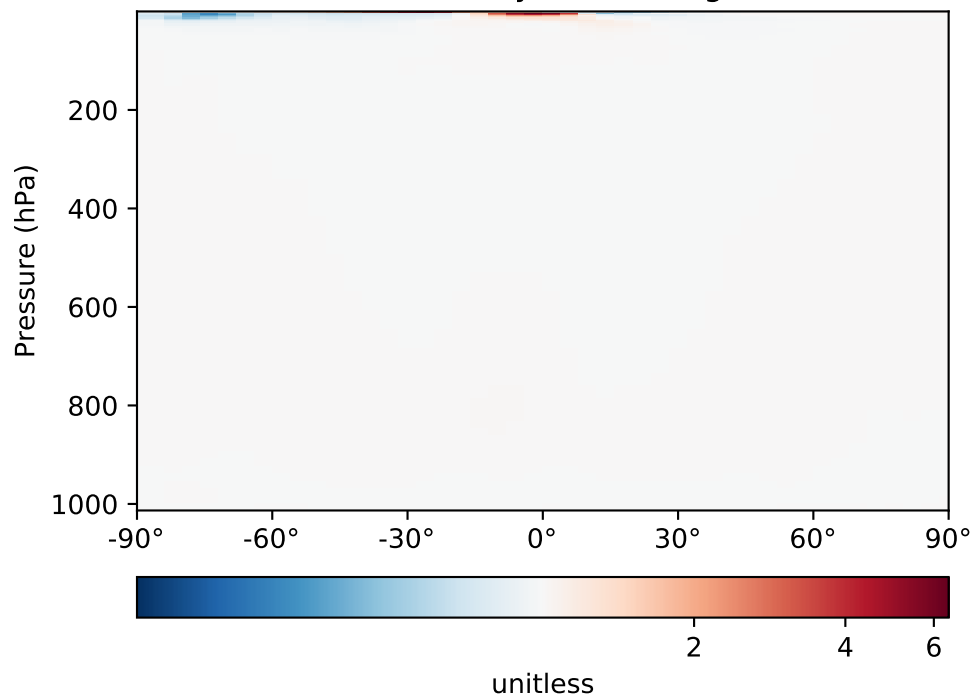
Difference
Dev - Ref, Dynamic Range



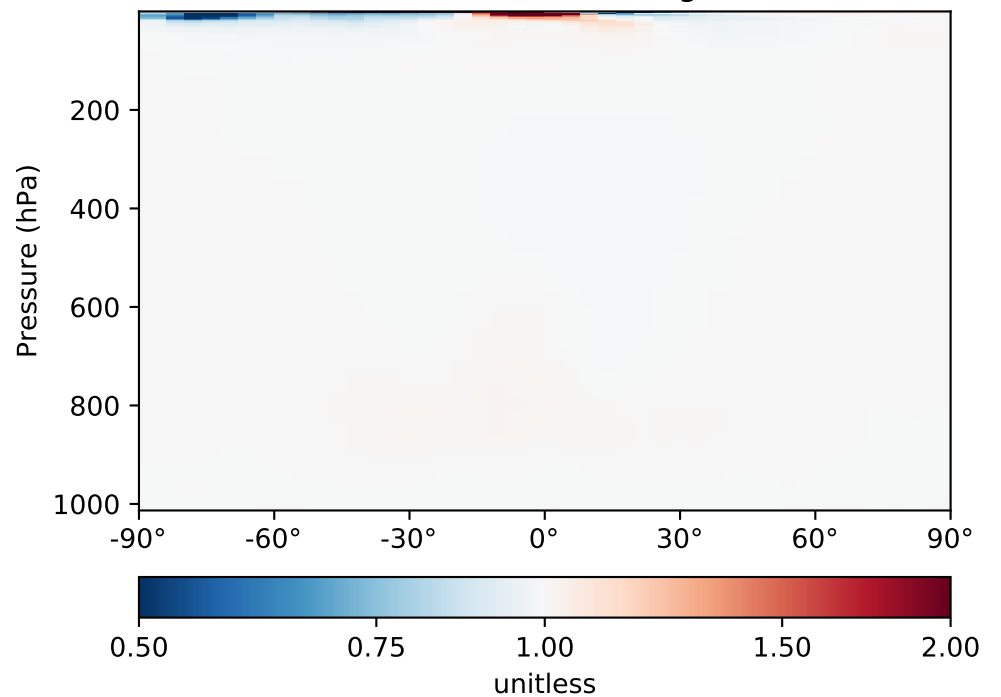
Difference
Dev - Ref, Restricted Range [5%,95%]



Ratio
Dev/Ref, Dynamic Range

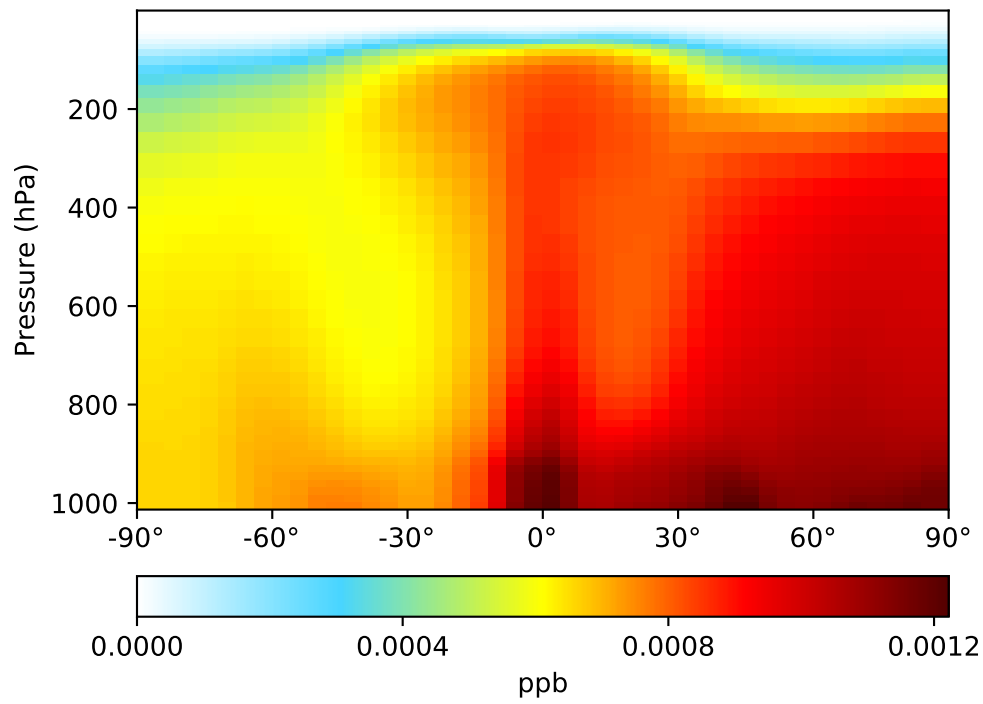


Ratio
Dev/Ref, Fixed Range

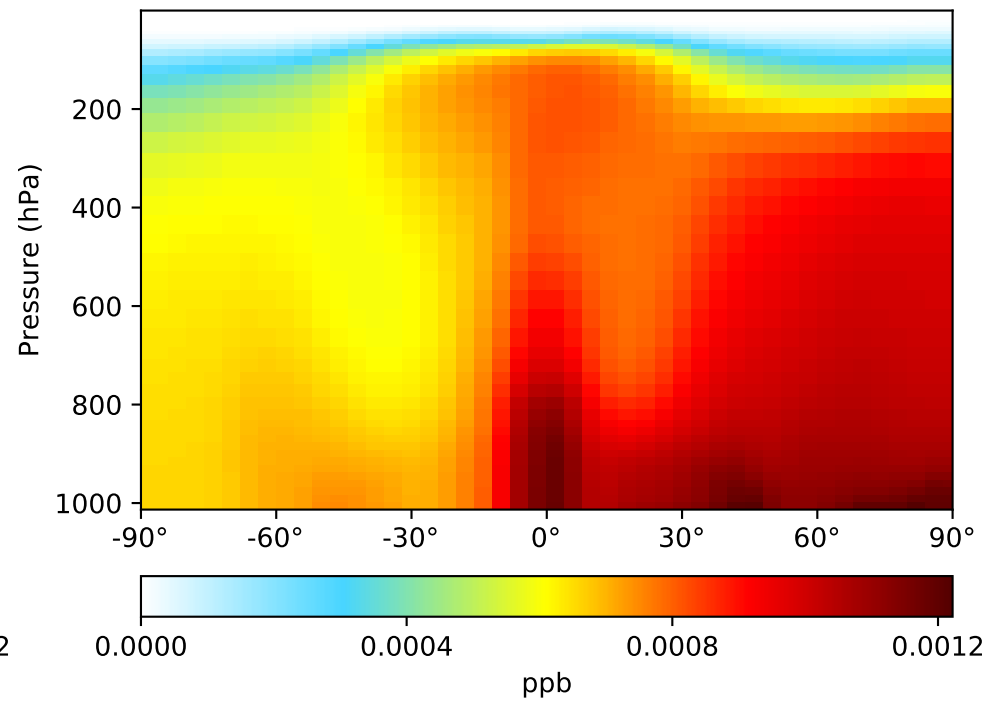


SpeciesConc_CH2Br2, Zonal Mean

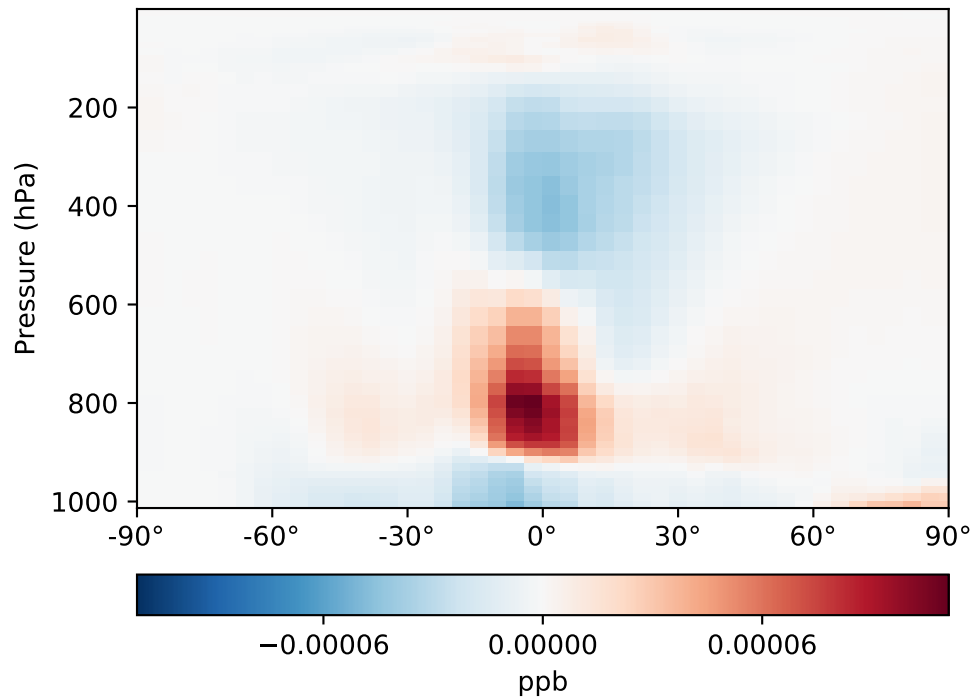
GC_12.8.0_GEOSFP_5.22 (Ref)
4.0x5.0



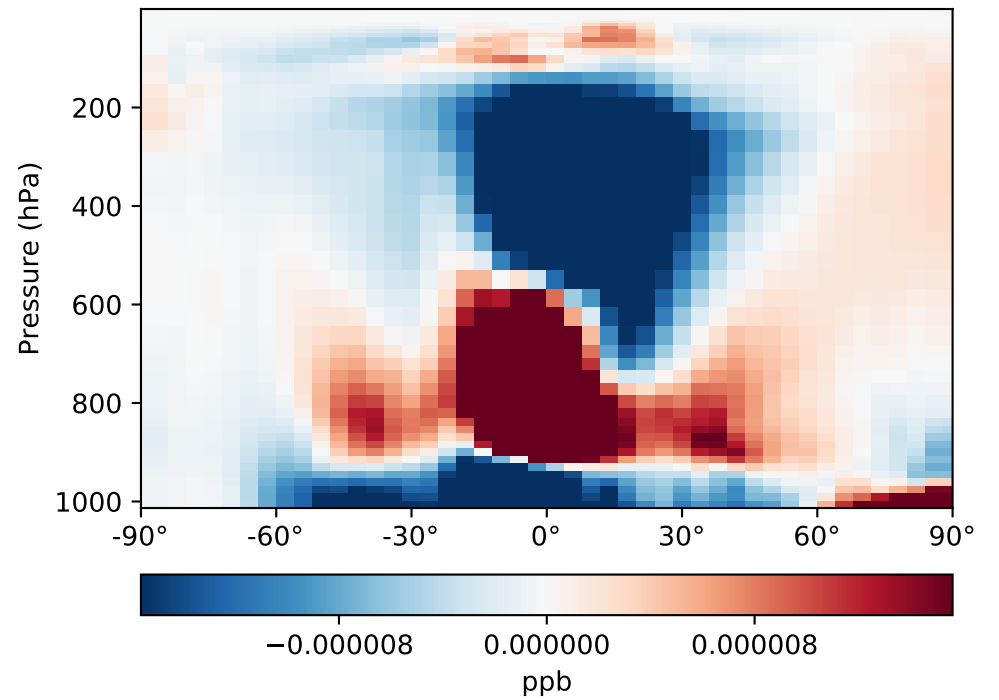
GC_12.8.0_GEOSFP_5.25 (Dev)
4.0x5.0



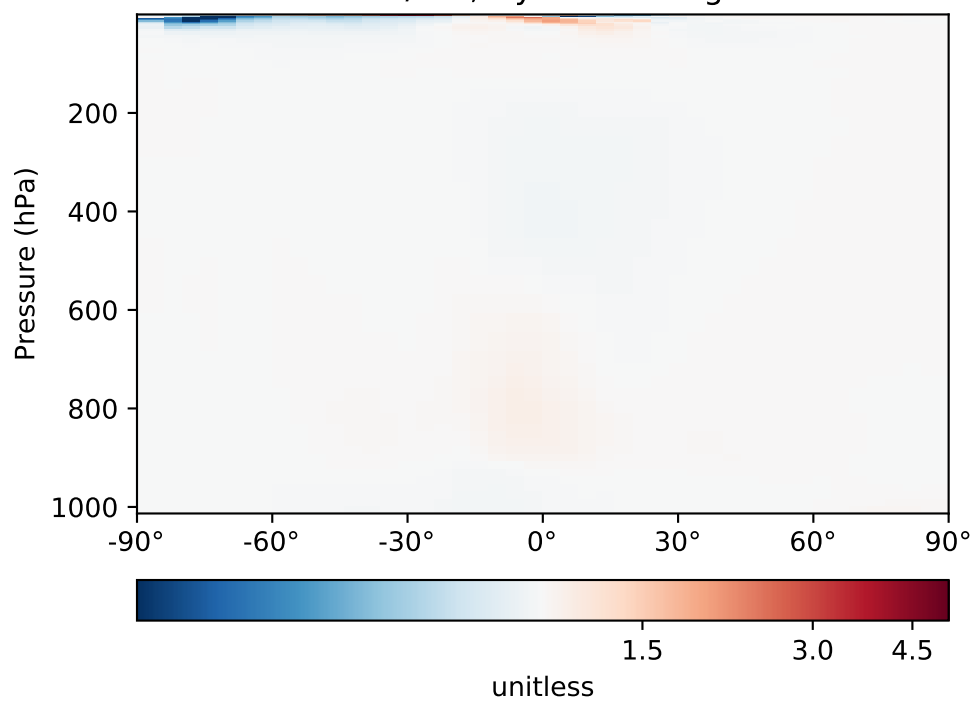
Difference
Dev - Ref, Dynamic Range



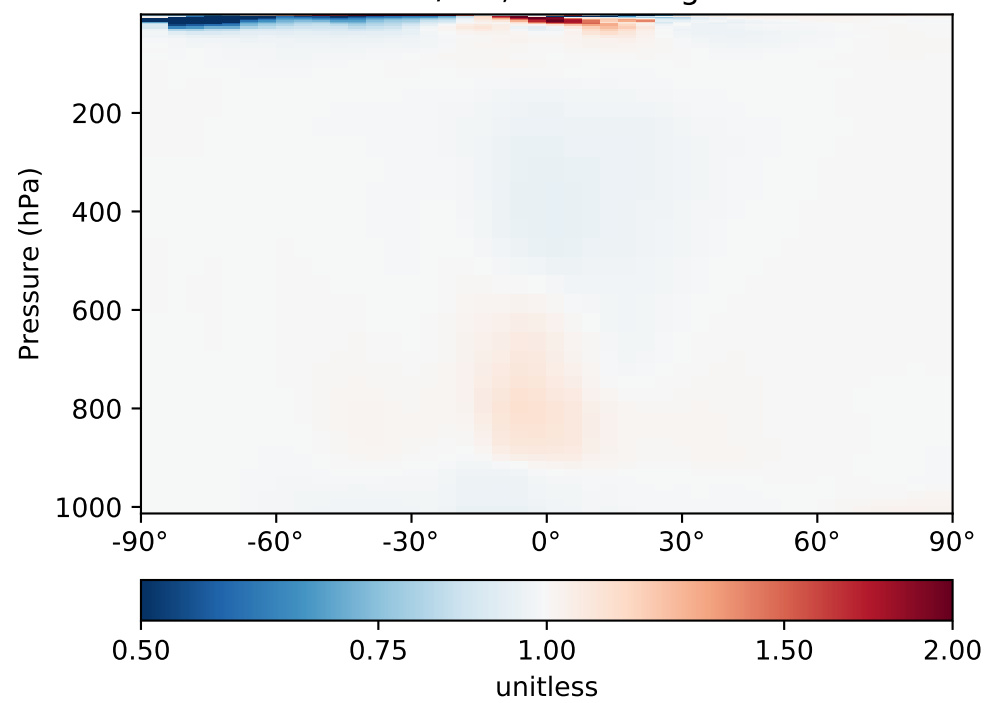
Difference
Dev - Ref, Restricted Range [5%,95%]



Ratio
Dev/Ref, Dynamic Range

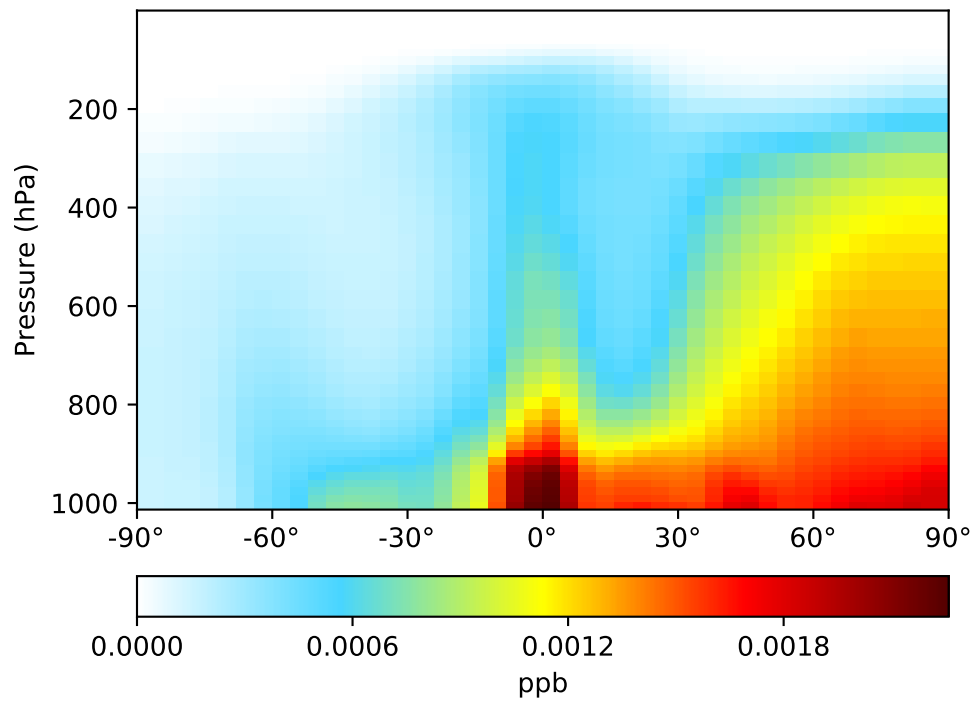


Ratio
Dev/Ref, Fixed Range

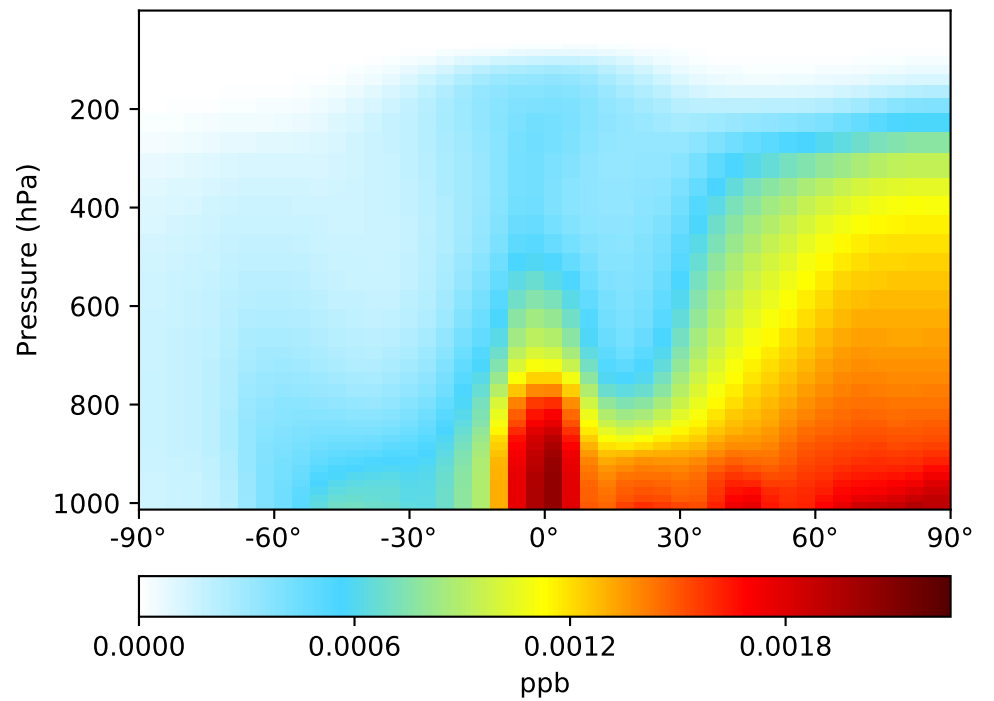


SpeciesConc_CHBr3, Zonal Mean

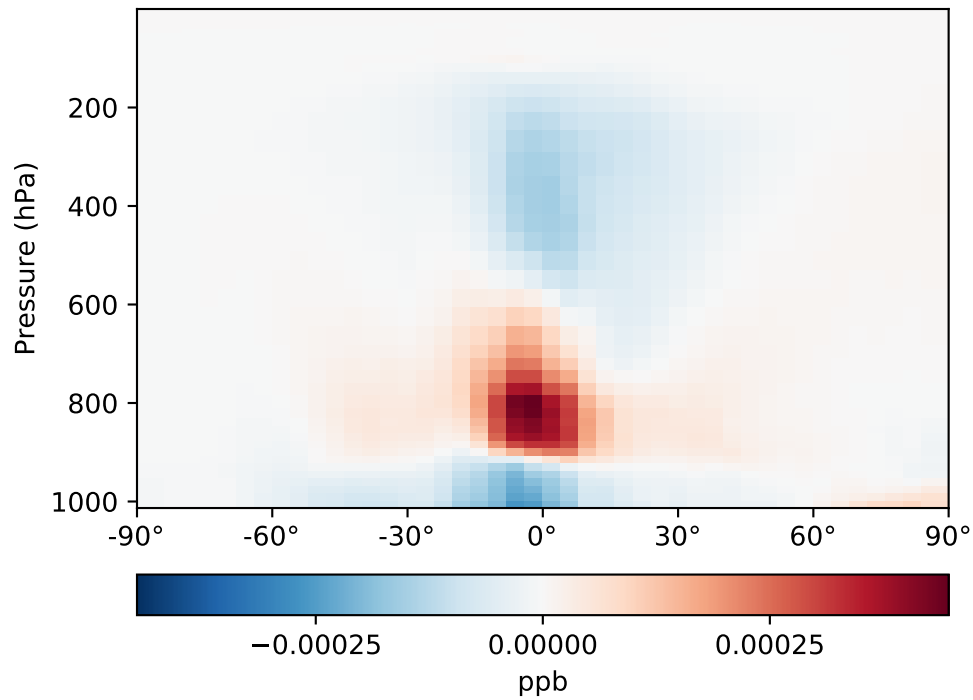
GC_12.8.0_GEOSFP_5.22 (Ref)
4.0x5.0



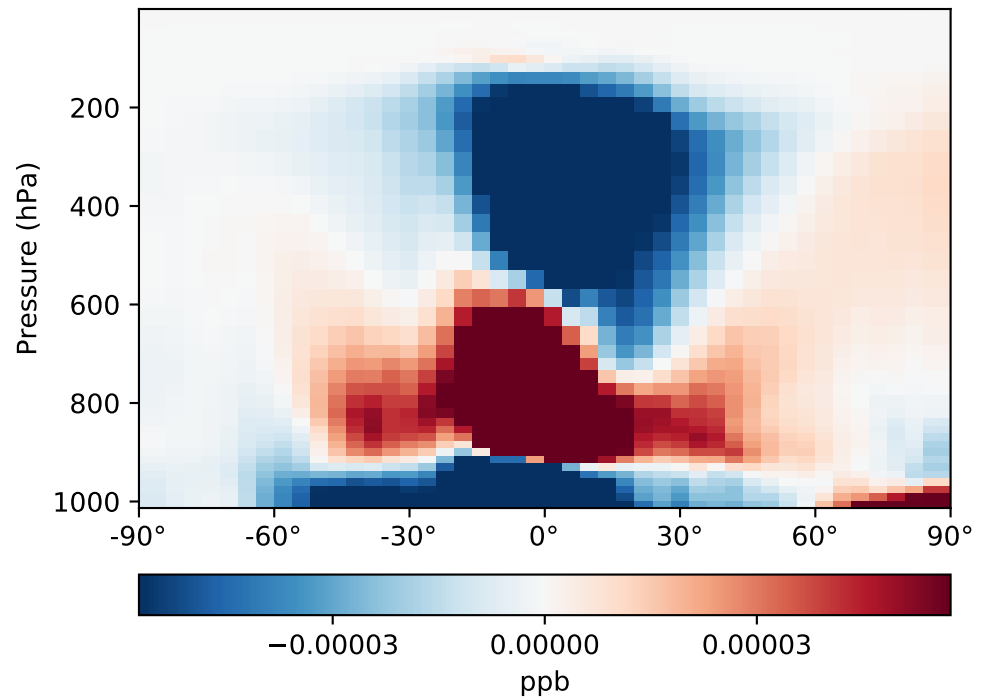
GC_12.8.0_GEOSFP_5.25 (Dev)
4.0x5.0



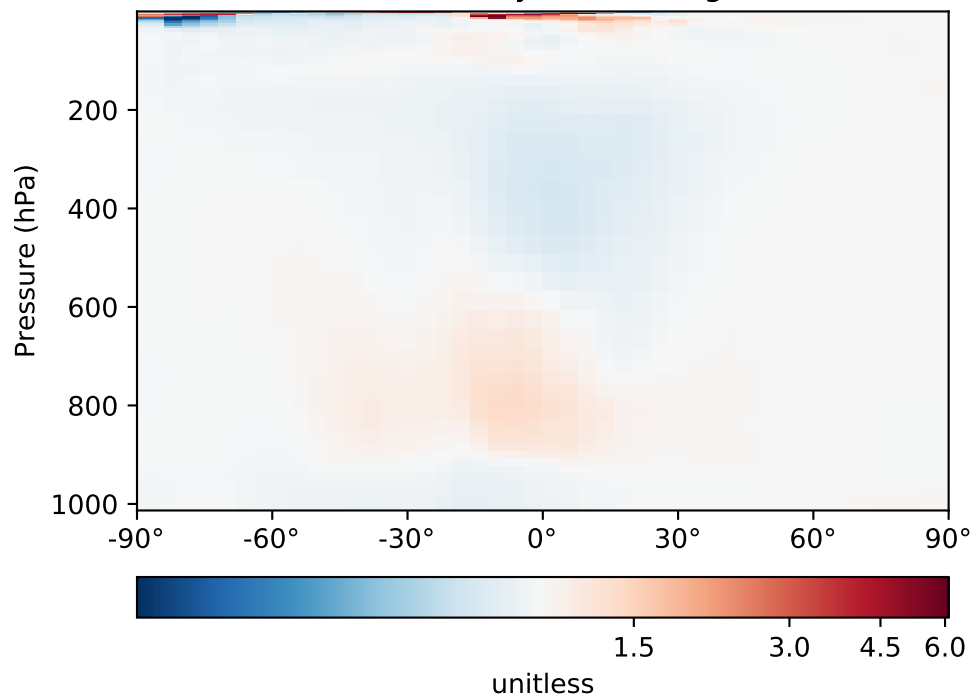
Difference
Dev - Ref, Dynamic Range



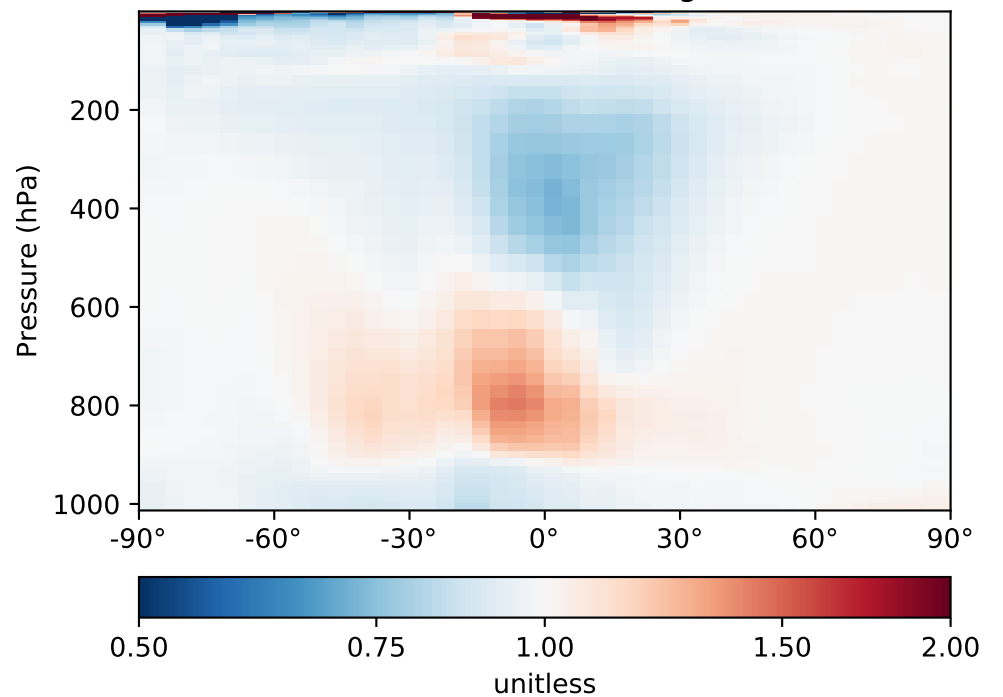
Difference
Dev - Ref, Restricted Range [5%,95%]



Ratio
Dev/Ref, Dynamic Range

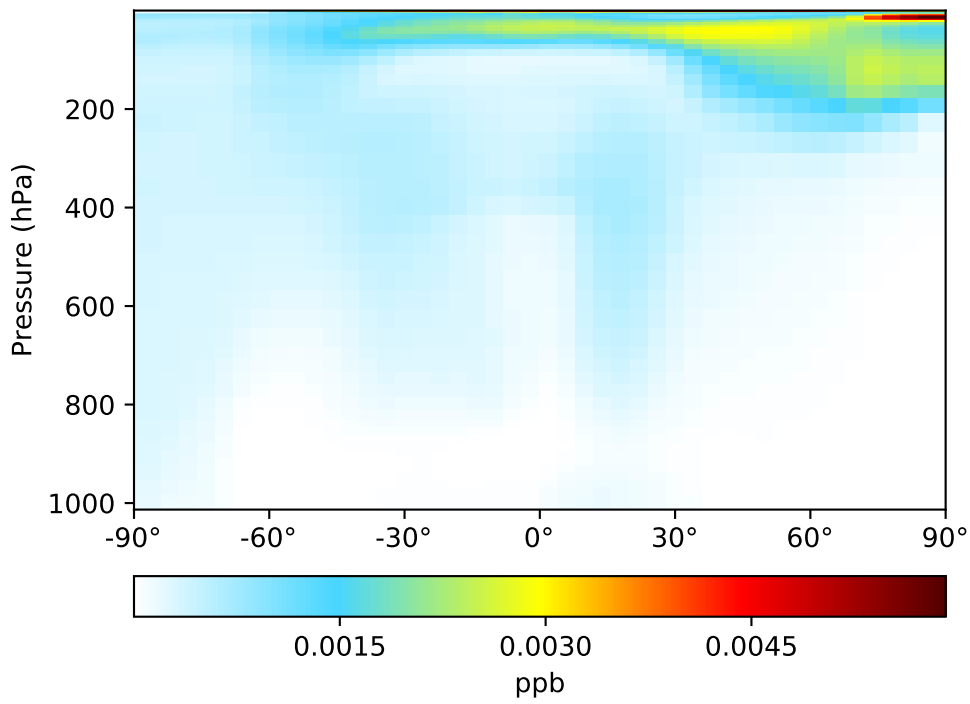


Ratio
Dev/Ref, Fixed Range

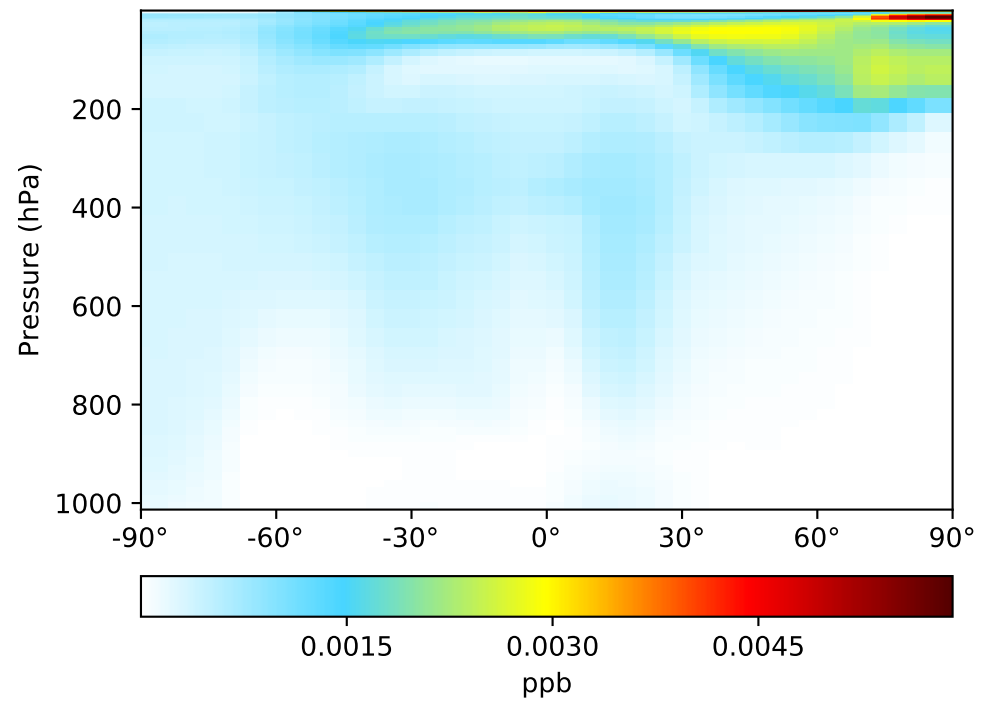


SpeciesConc_HOBr, Zonal Mean

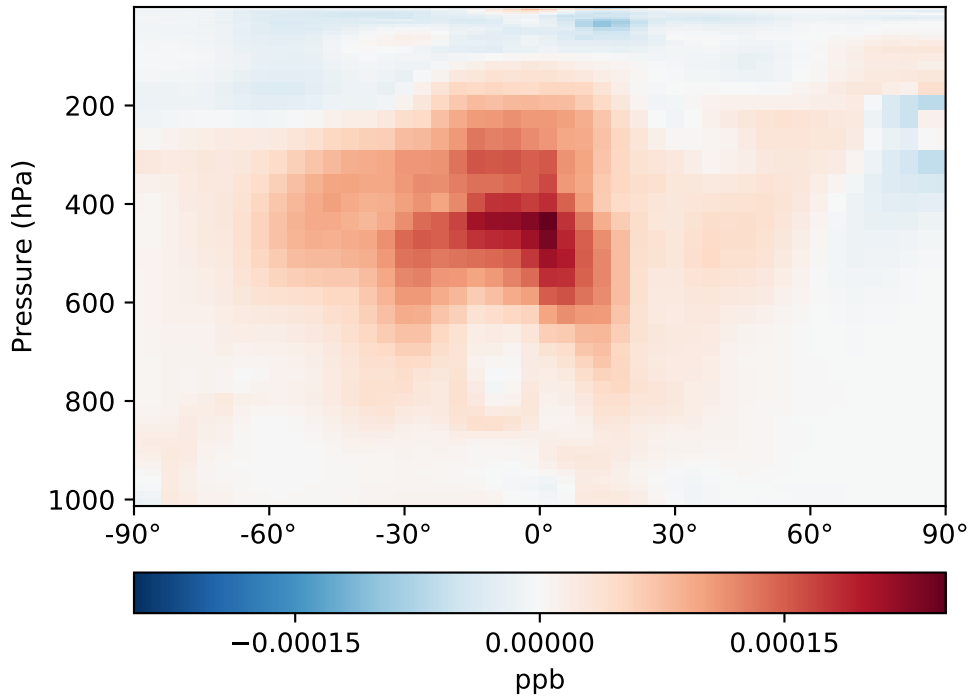
GC_12.8.0_GEOSFP_5.22 (Ref)
4.0x5.0



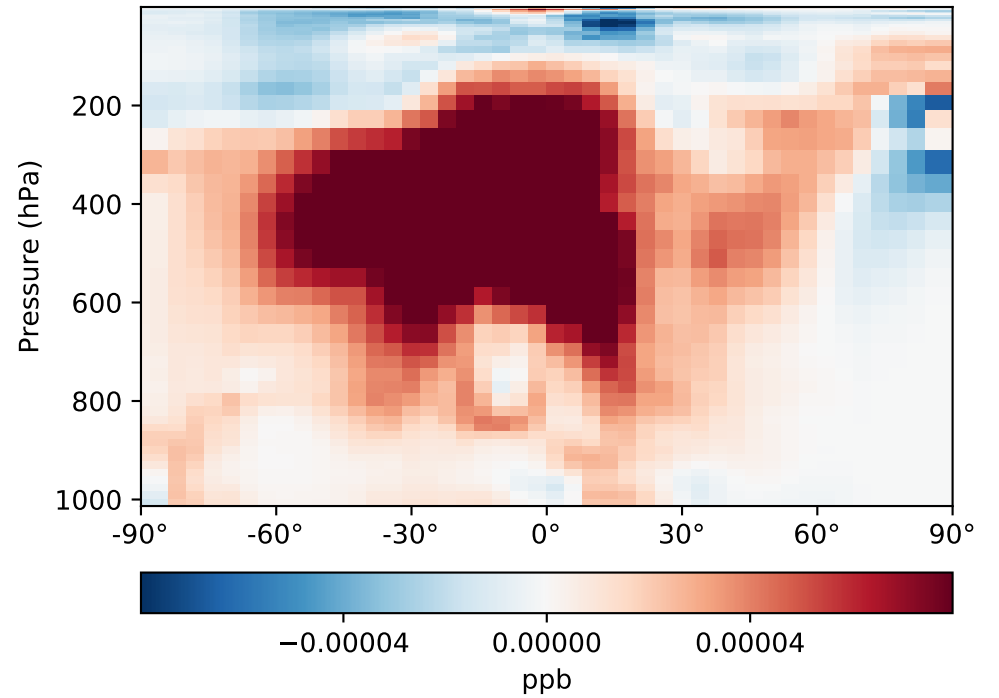
GC_12.8.0_GEOSFP_5.25 (Dev)
4.0x5.0



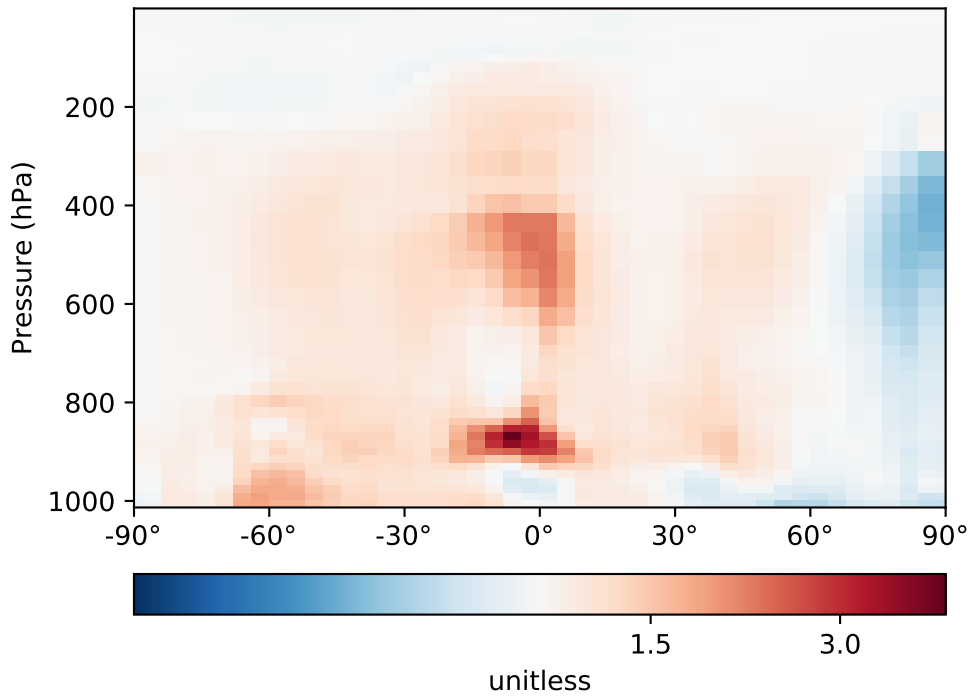
Difference
Dev - Ref, Dynamic Range



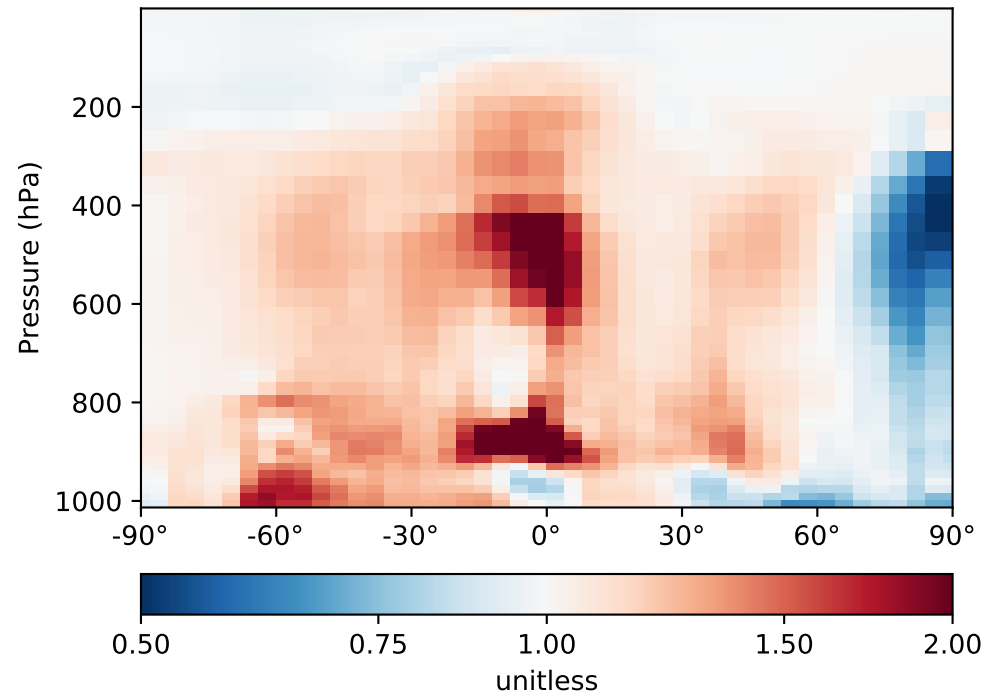
Difference
Dev - Ref, Restricted Range [5%,95%]



Ratio
Dev/Ref, Dynamic Range

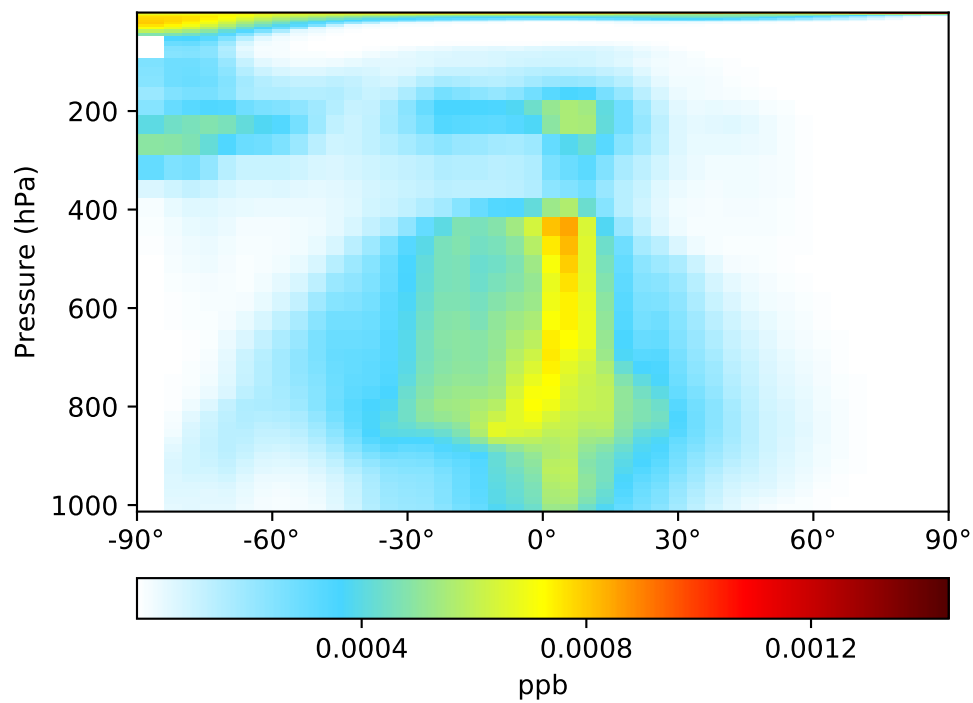


Ratio
Dev/Ref, Fixed Range

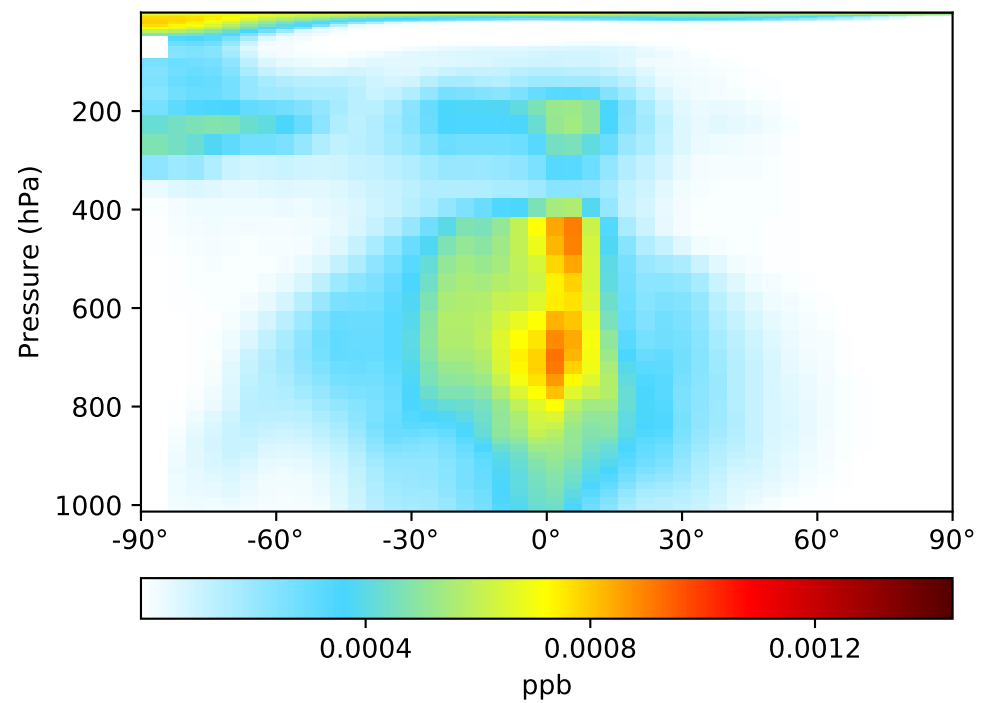


SpeciesConc_HBr, Zonal Mean

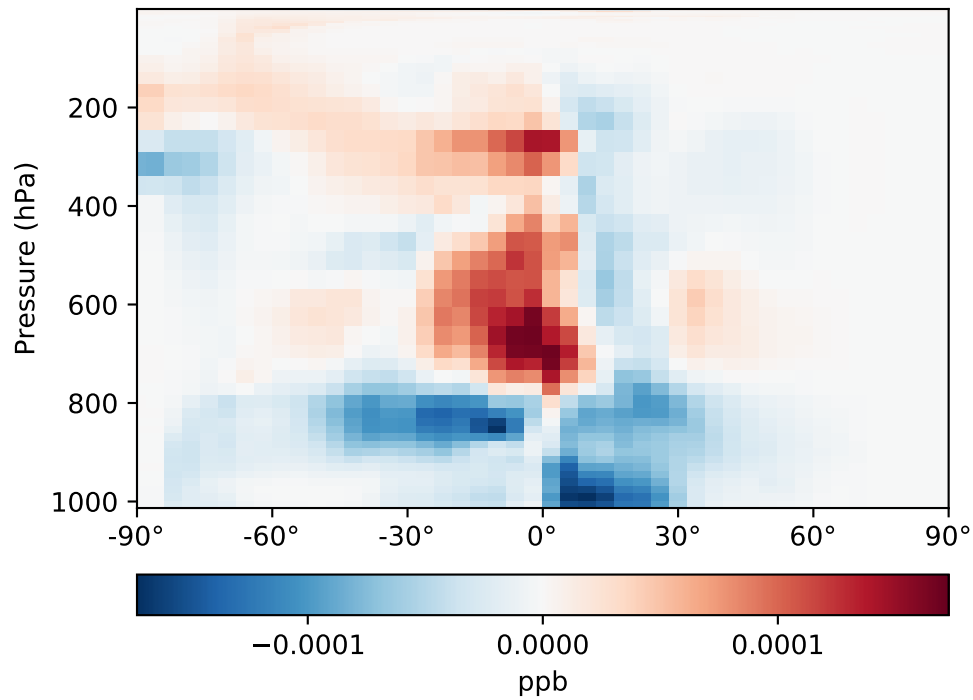
GC_12.8.0_GEOSFP_5.22 (Ref)
4.0x5.0



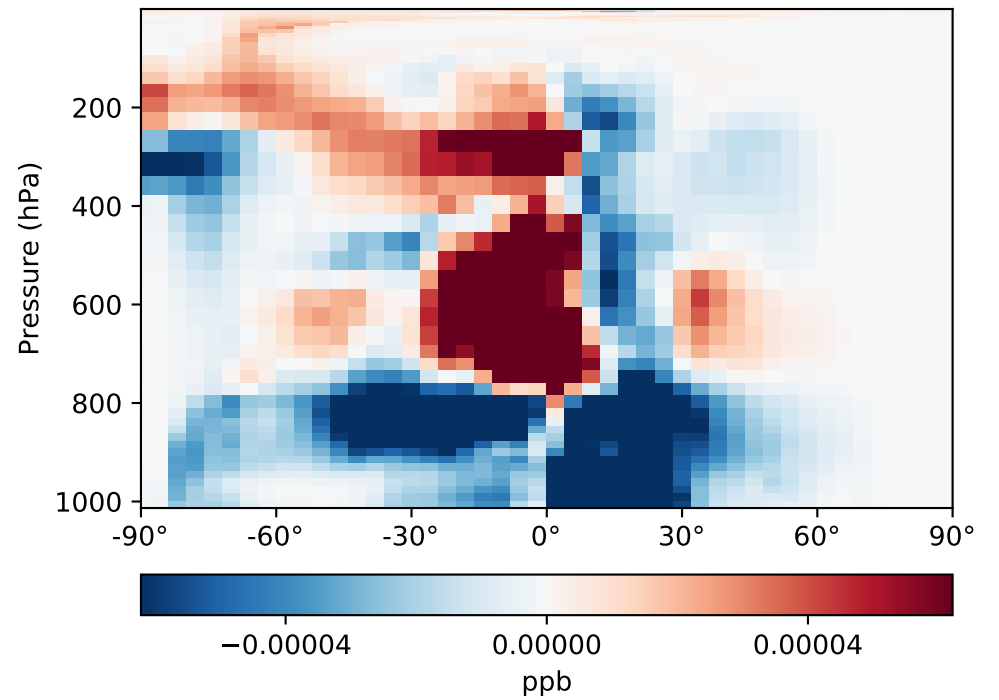
GC_12.8.0_GEOSFP_5.25 (Dev)
4.0x5.0



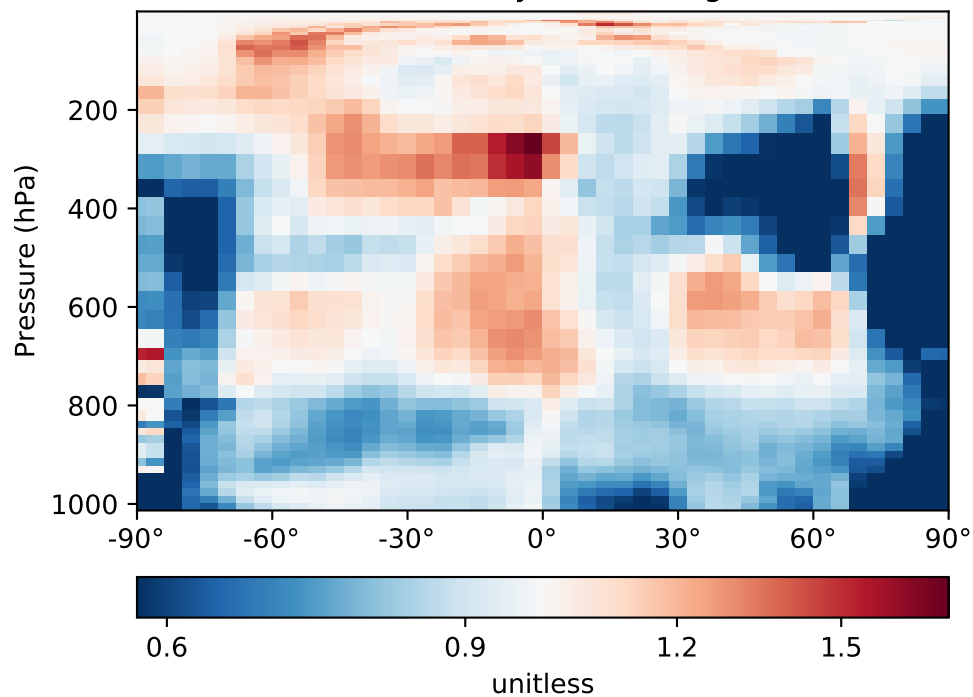
Difference
Dev - Ref, Dynamic Range



Difference
Dev - Ref, Restricted Range [5%,95%]



Ratio
Dev/Ref, Dynamic Range



Ratio
Dev/Ref, Fixed Range

