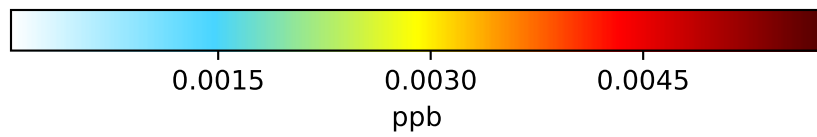
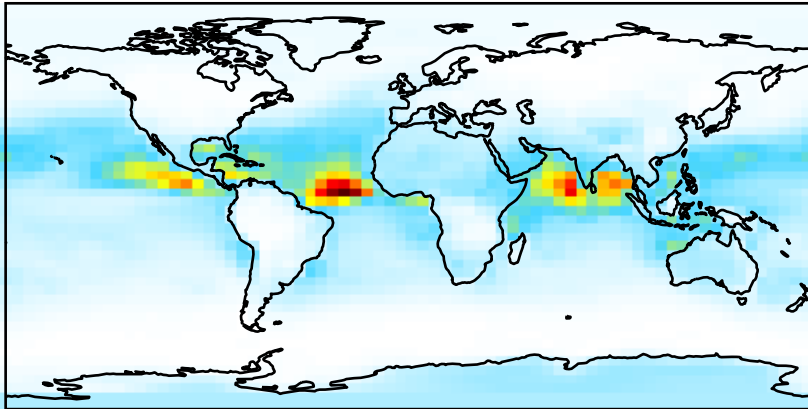
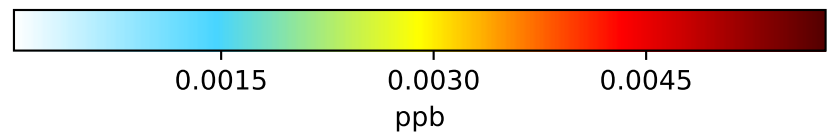
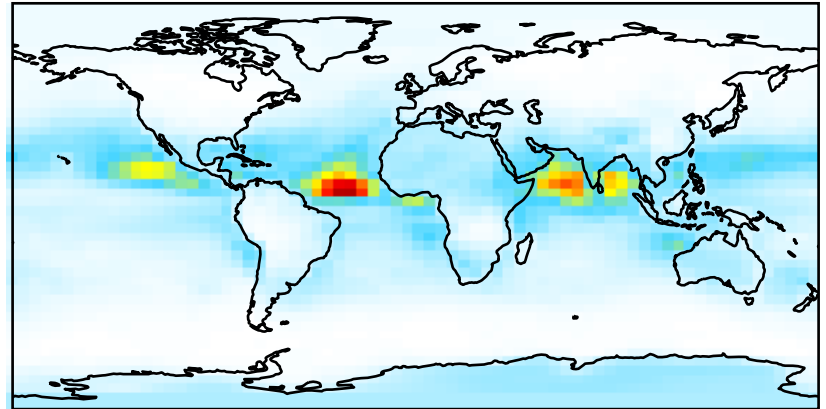


# SpeciesConc\_Bry

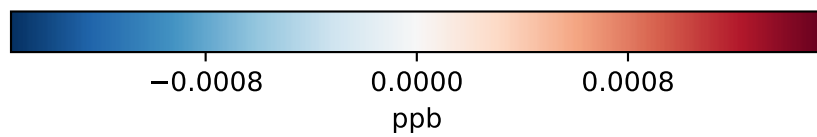
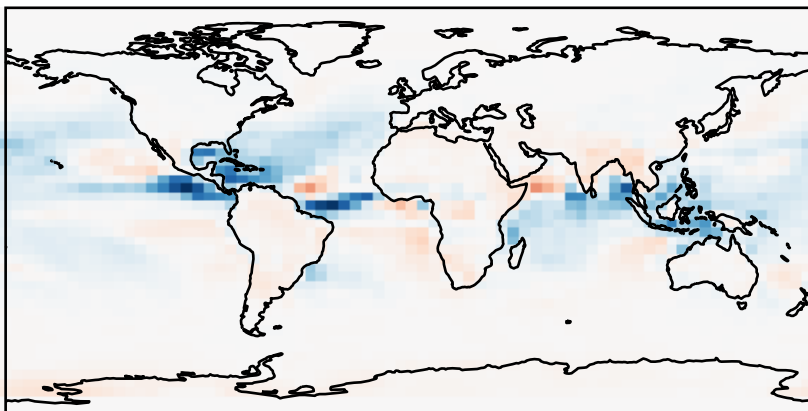
GC\_12.8.0\_GEOSFP\_5.22 (Ref)  
4.0x5.0



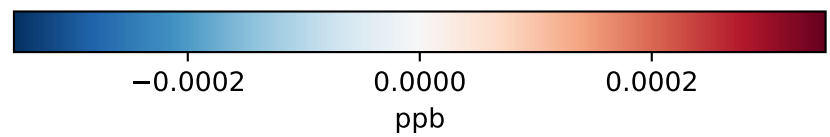
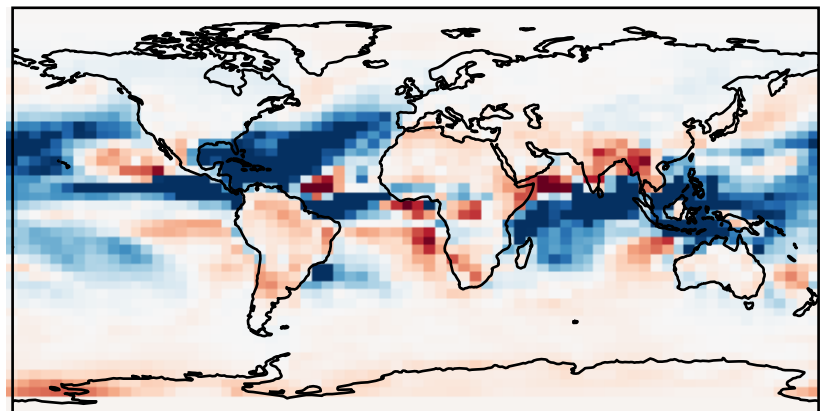
GC\_12.8.0\_GEOSFP\_5.25 (Dev)  
4.0x5.0



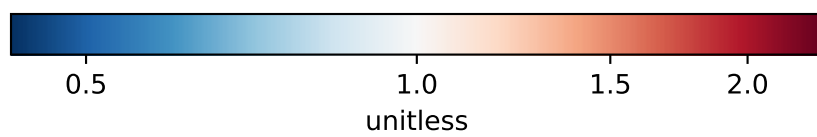
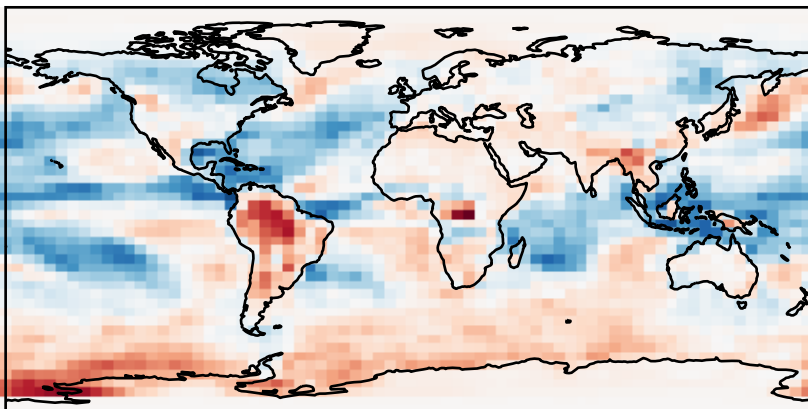
Difference  
Dev - Ref, Dynamic Range



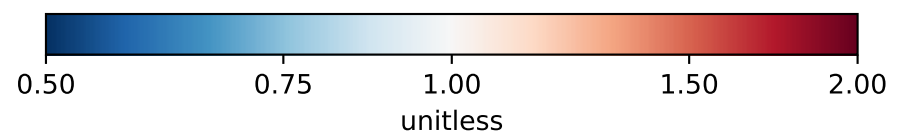
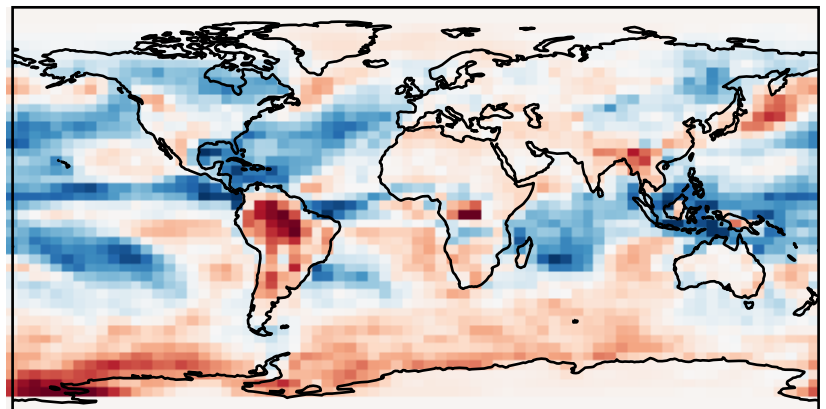
Difference  
Dev - Ref, Restricted Range [5%,95%]



Ratio  
Dev/Ref, Dynamic Range

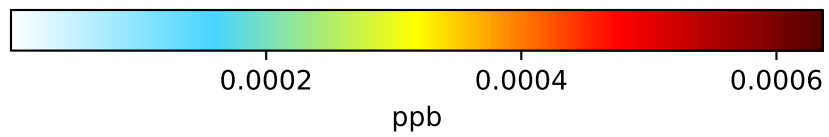
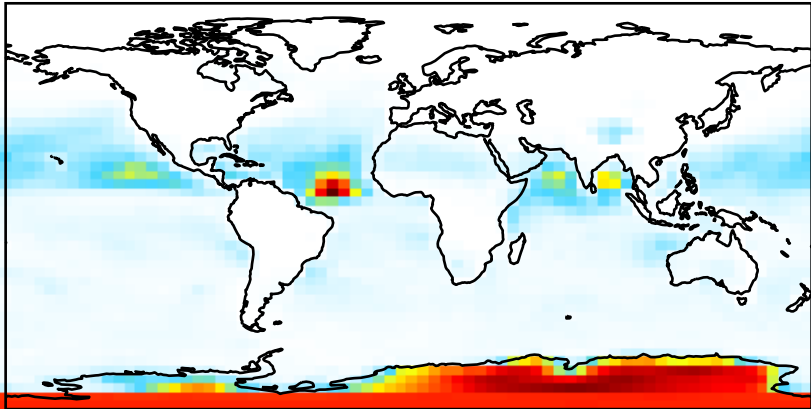


Ratio  
Dev/Ref, Fixed Range

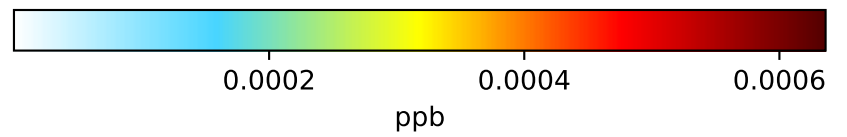
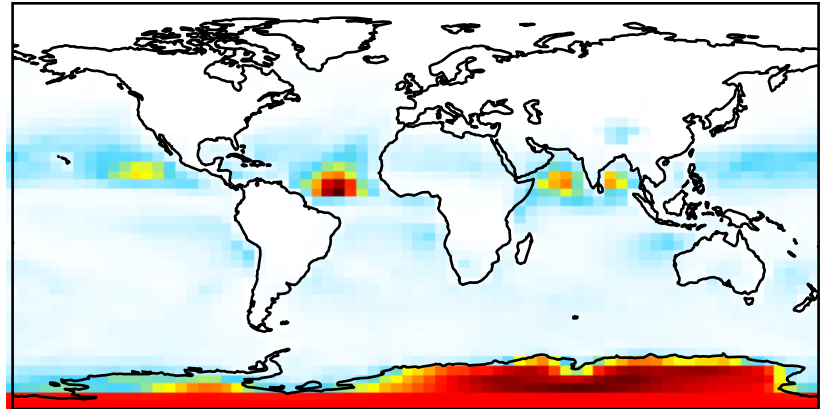


# SpeciesConc\_BrOx

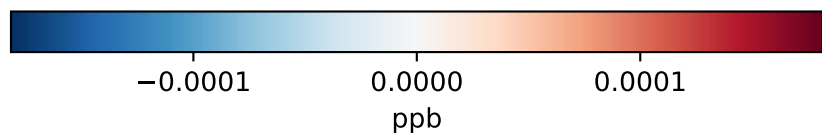
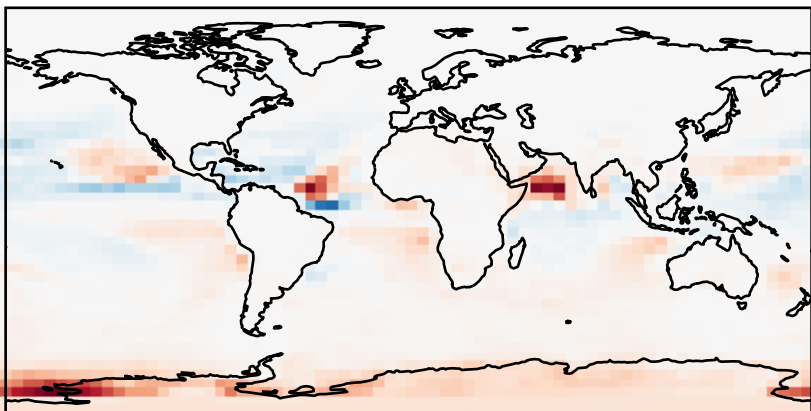
GC\_12.8.0\_GEOSFP\_5.22 (Ref)  
4.0x5.0



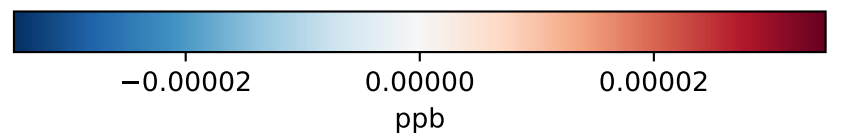
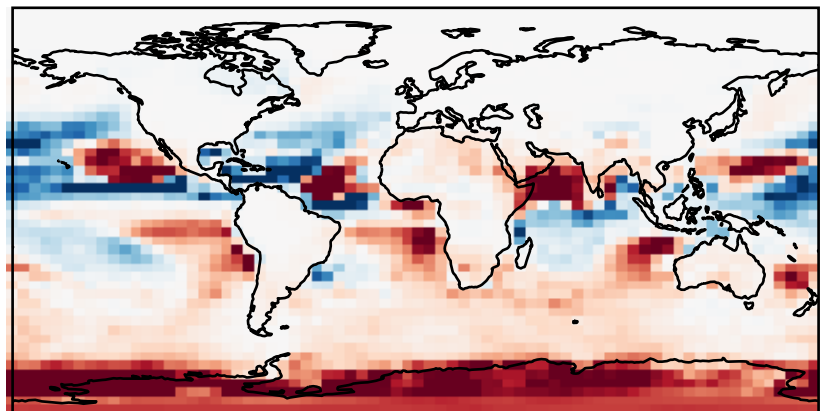
GC\_12.8.0\_GEOSFP\_5.25 (Dev)  
4.0x5.0



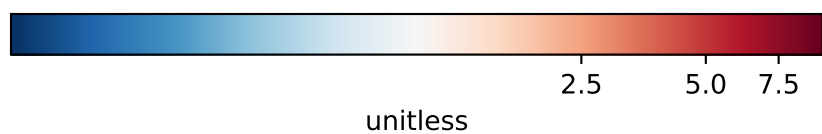
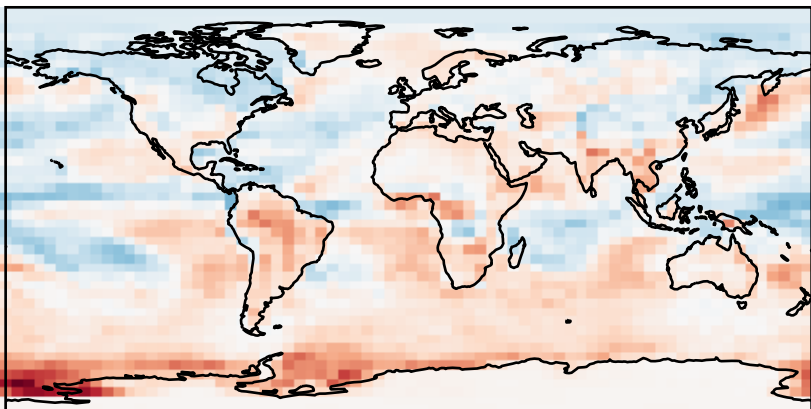
Difference  
Dev - Ref, Dynamic Range



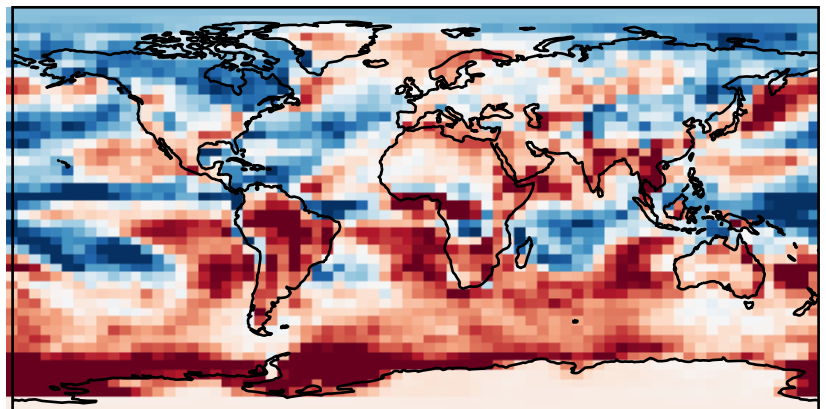
Difference  
Dev - Ref, Restricted Range [5%,95%]



Ratio  
Dev/Ref, Dynamic Range

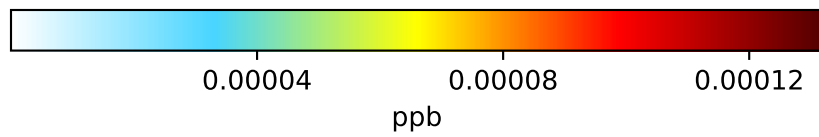
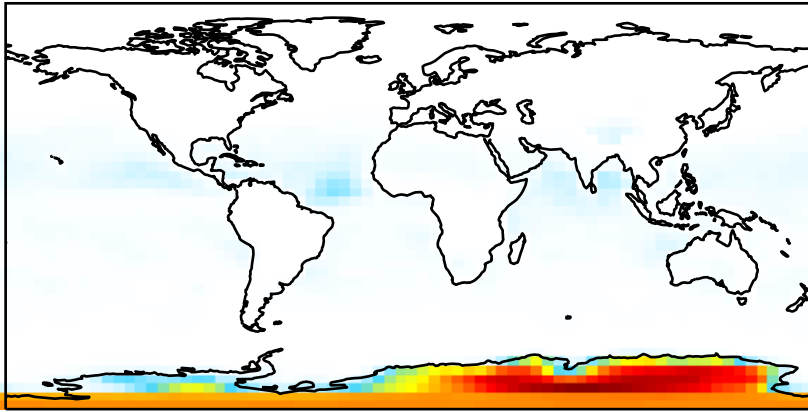


Ratio  
Dev/Ref, Fixed Range

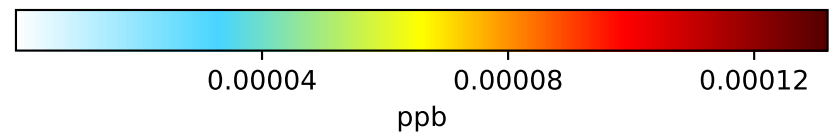
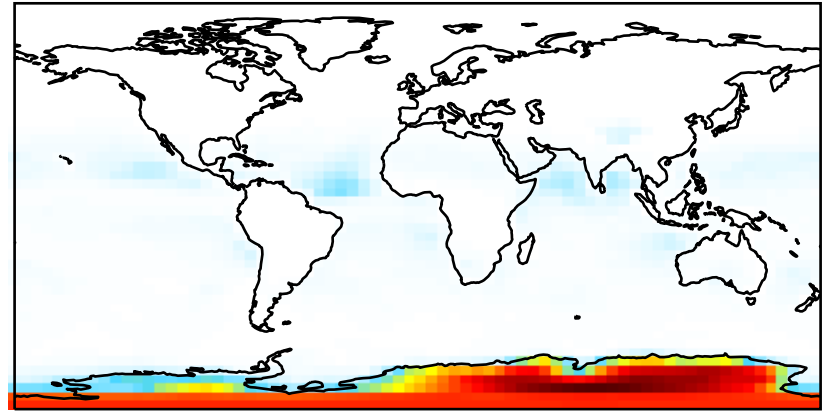


# SpeciesConc\_Br

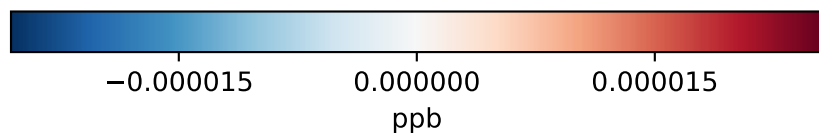
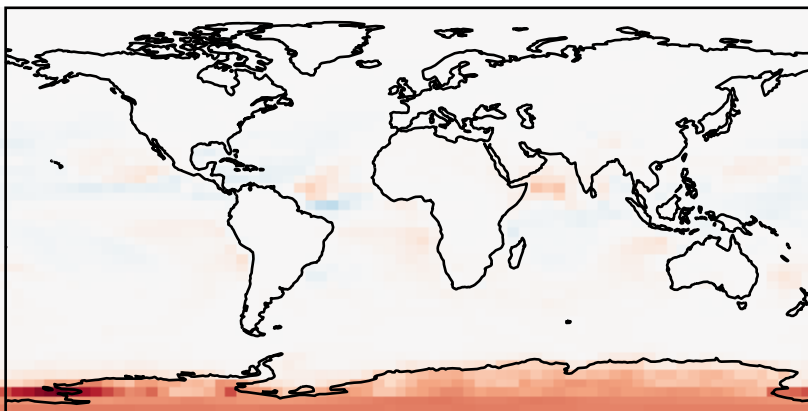
GC\_12.8.0\_GEOSFP\_5.22 (Ref)  
4.0x5.0



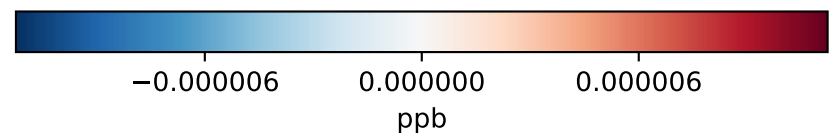
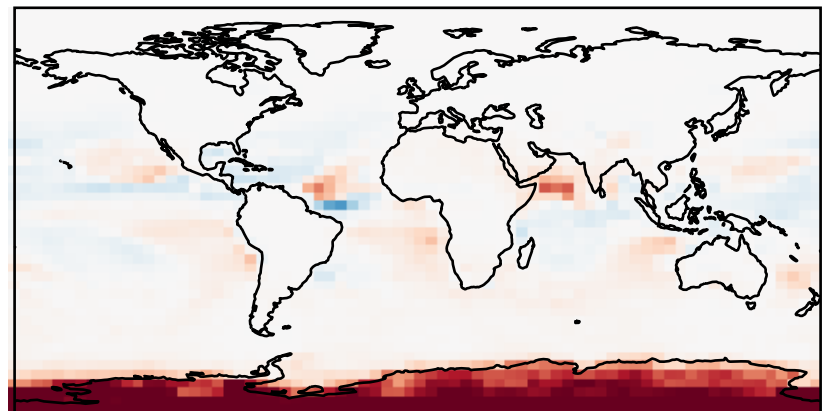
GC\_12.8.0\_GEOSFP\_5.25 (Dev)  
4.0x5.0



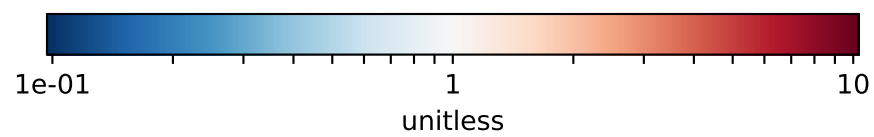
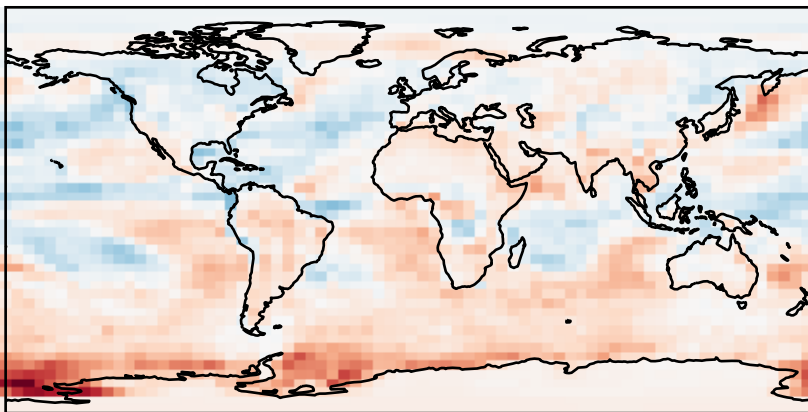
Difference  
Dev - Ref, Dynamic Range



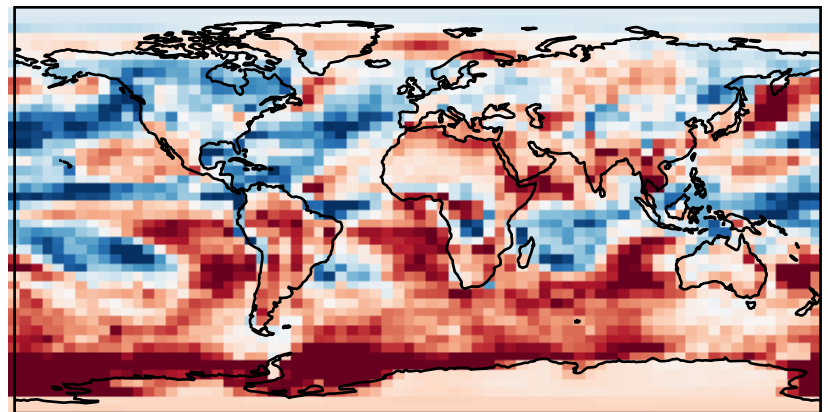
Difference  
Dev - Ref, Restricted Range [5%,95%]



Ratio  
Dev/Ref, Dynamic Range

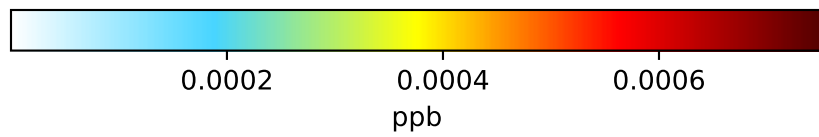
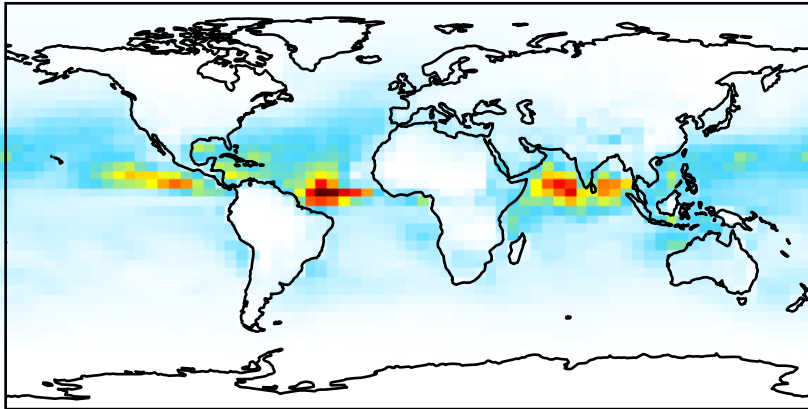


Ratio  
Dev/Ref, Fixed Range

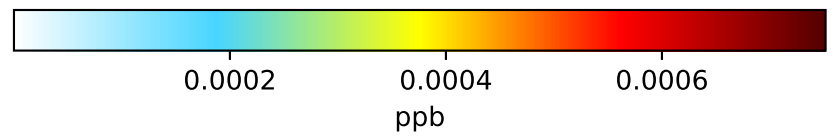
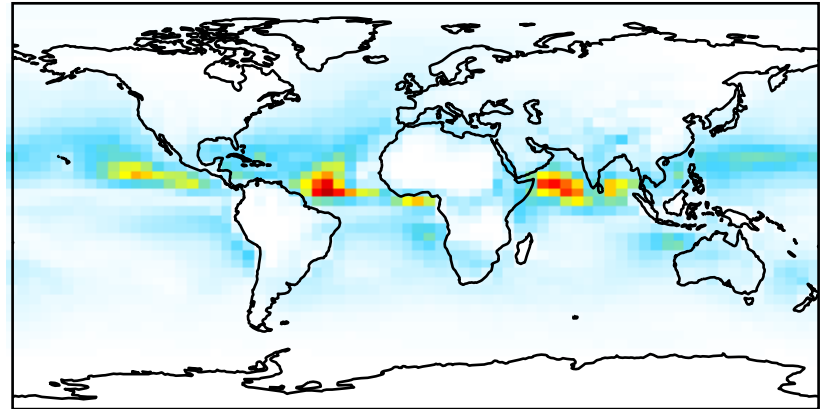


# SpeciesConc\_Br2

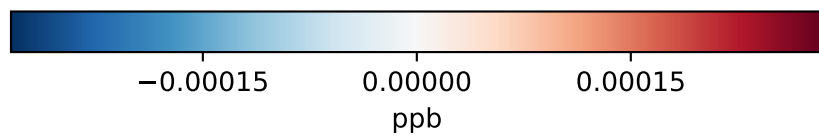
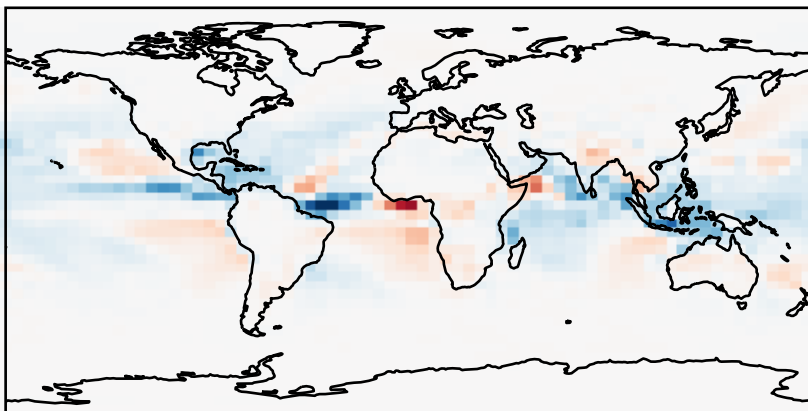
GC\_12.8.0\_GEOSFP\_5.22 (Ref)  
4.0x5.0



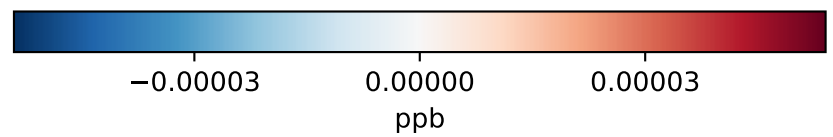
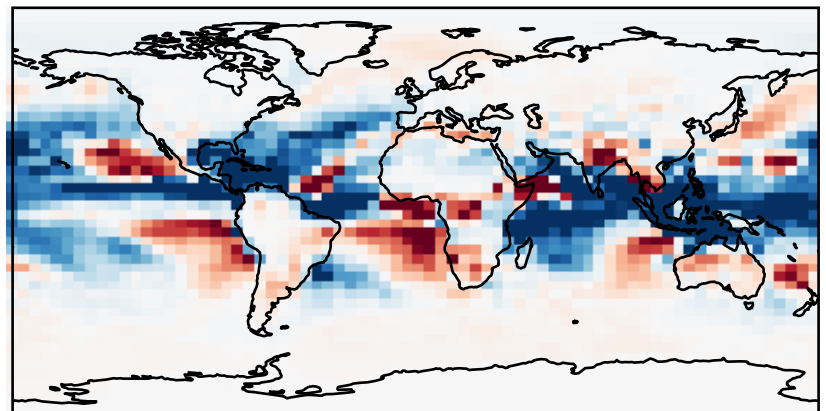
GC\_12.8.0\_GEOSFP\_5.25 (Dev)  
4.0x5.0



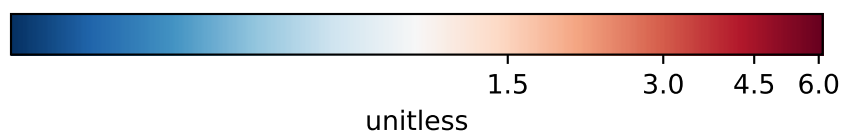
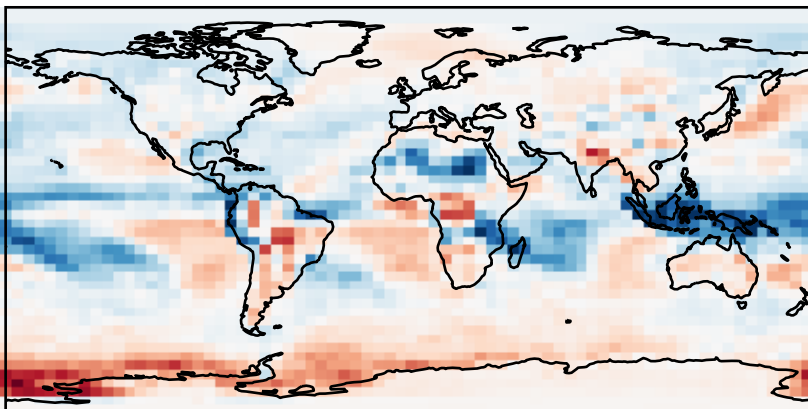
Difference  
Dev - Ref, Dynamic Range



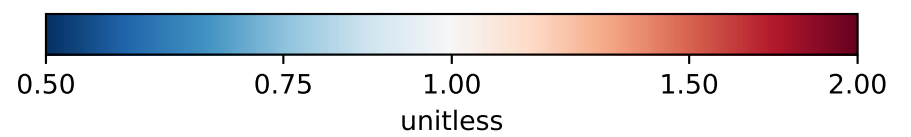
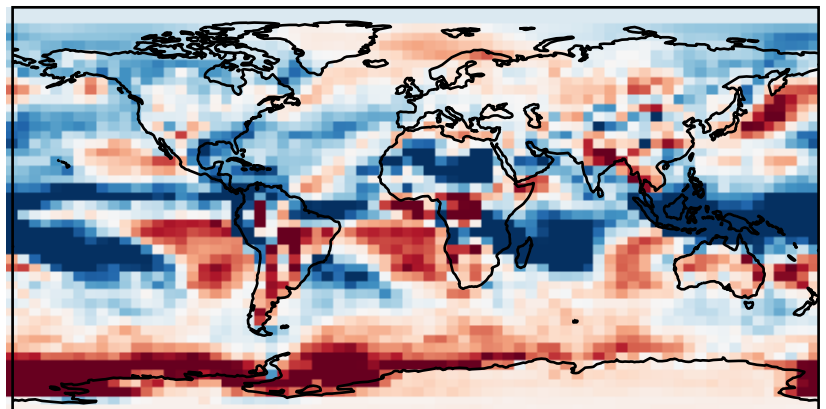
Difference  
Dev - Ref, Restricted Range [5%,95%]



Ratio  
Dev/Ref, Dynamic Range

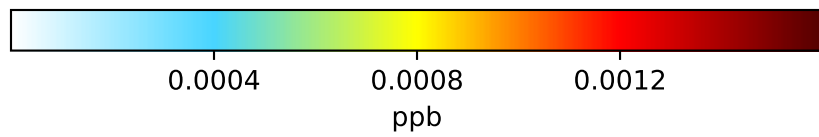
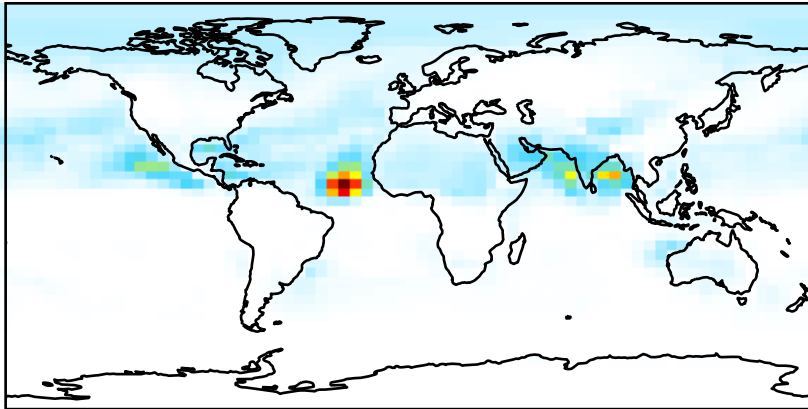


Ratio  
Dev/Ref, Fixed Range

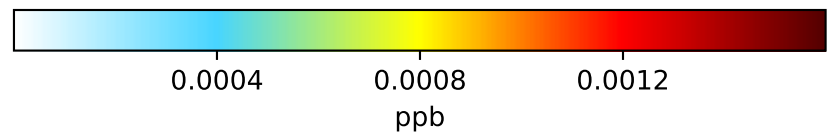
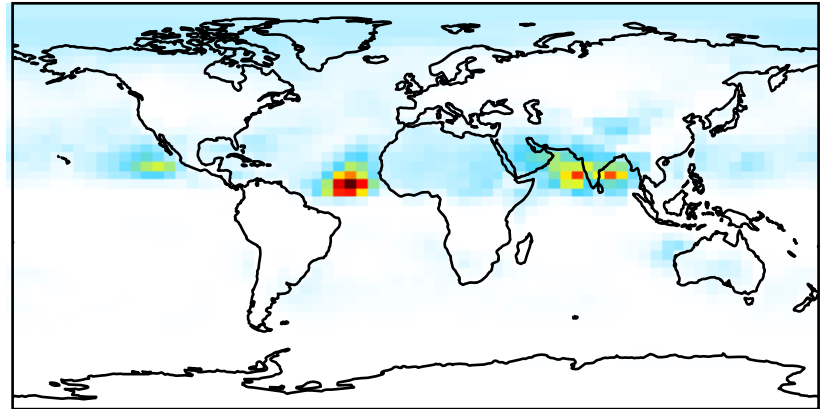


# SpeciesConc\_BrCl

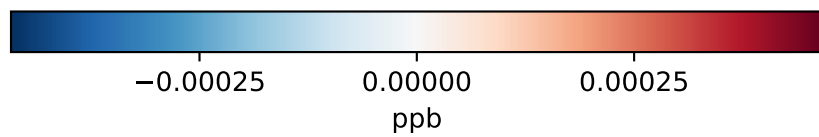
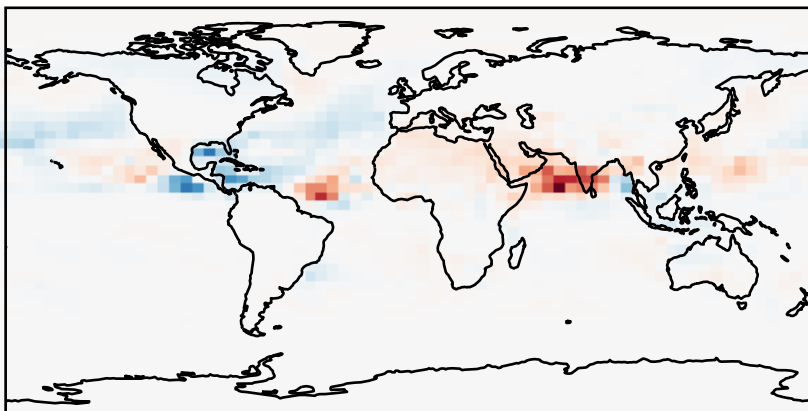
GC\_12.8.0\_GEOSFP\_5.22 (Ref)  
4.0x5.0



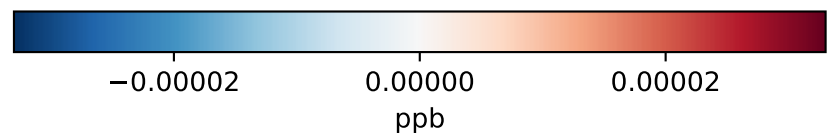
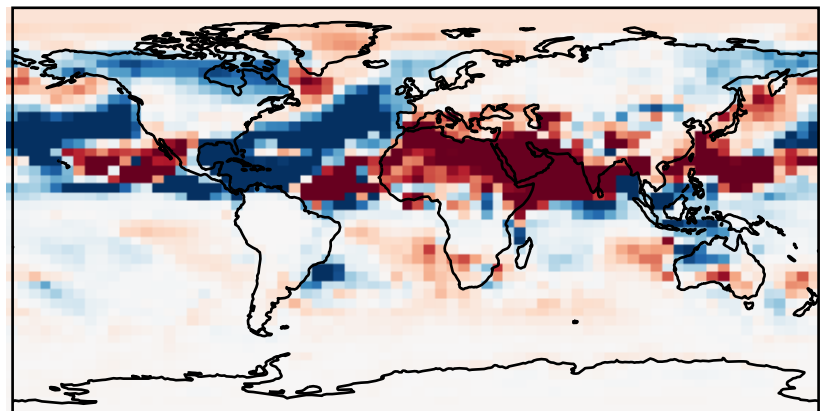
GC\_12.8.0\_GEOSFP\_5.25 (Dev)  
4.0x5.0



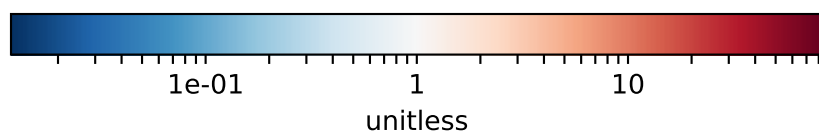
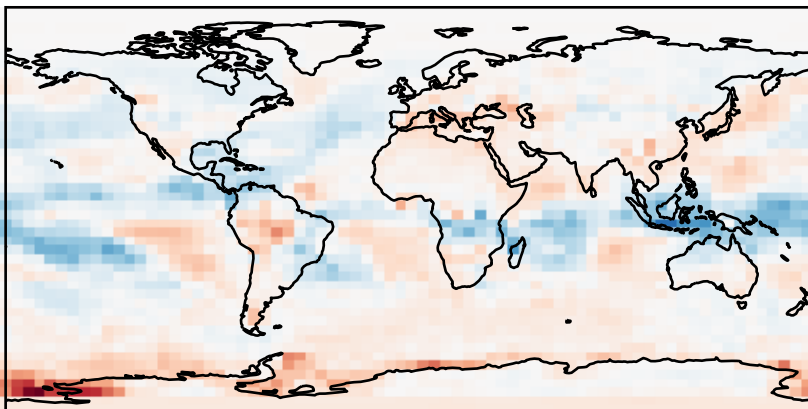
Difference  
Dev - Ref, Dynamic Range



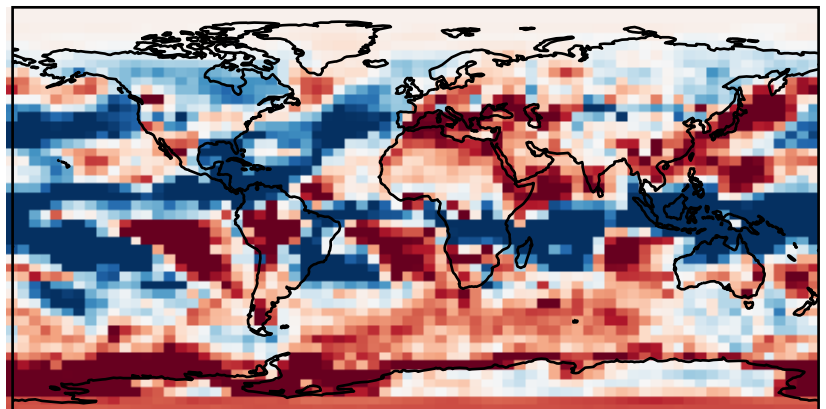
Difference  
Dev - Ref, Restricted Range [5%,95%]



Ratio  
Dev/Ref, Dynamic Range

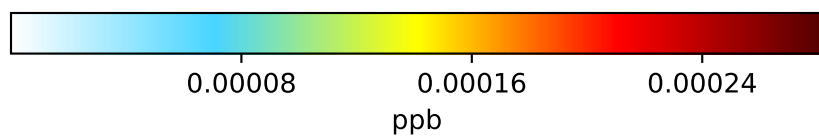
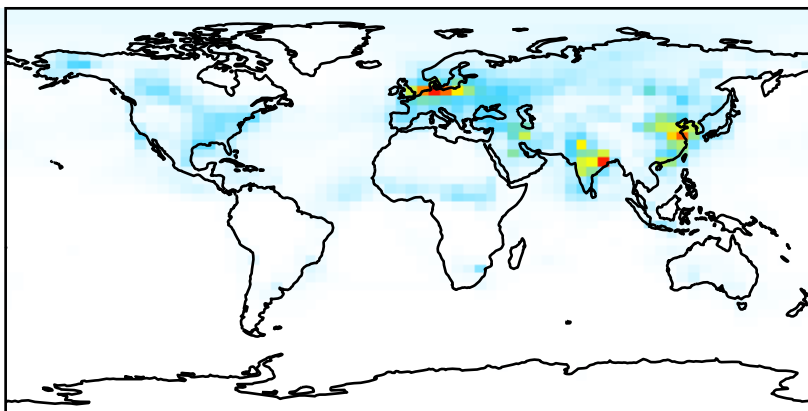


Ratio  
Dev/Ref, Fixed Range

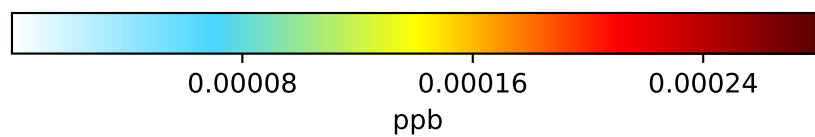
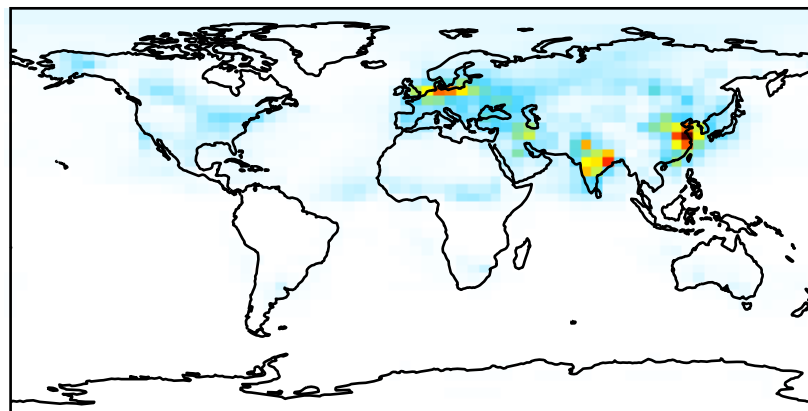


# SpeciesConc\_BrNO2

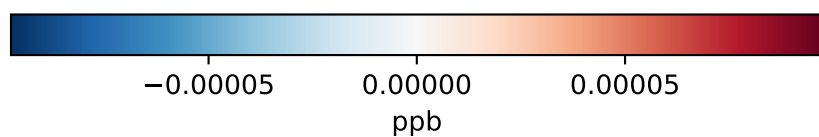
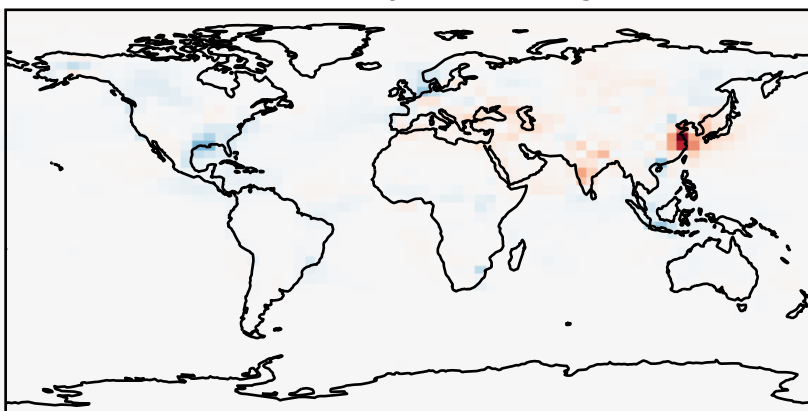
GC\_12.8.0\_GEOSFP\_5.22 (Ref)  
4.0x5.0



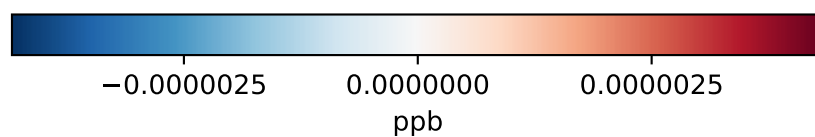
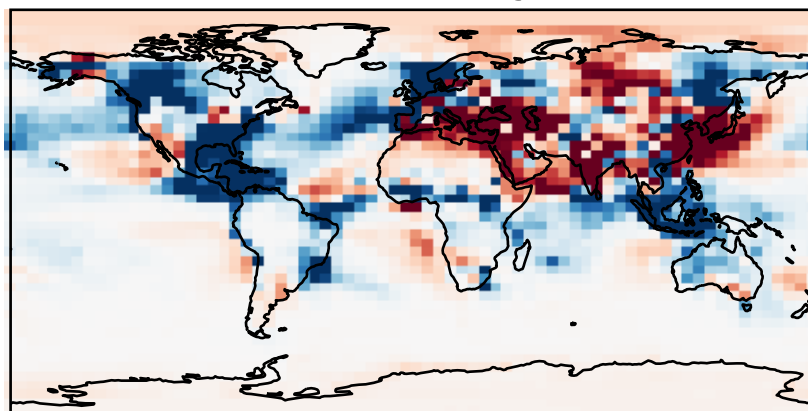
GC\_12.8.0\_GEOSFP\_5.25 (Dev)  
4.0x5.0



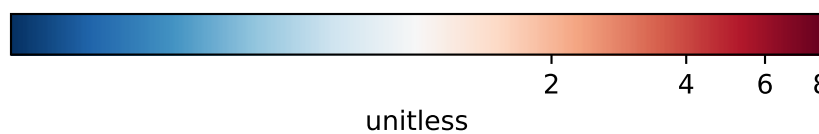
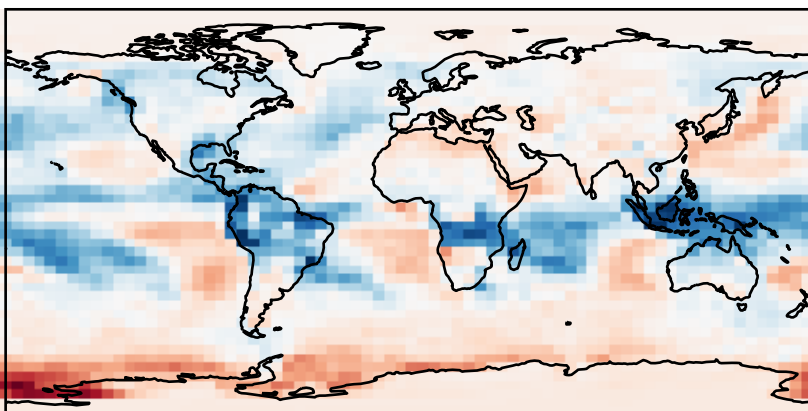
Difference  
Dev - Ref, Dynamic Range



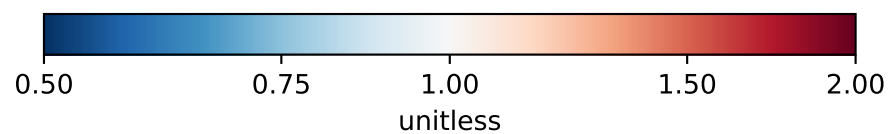
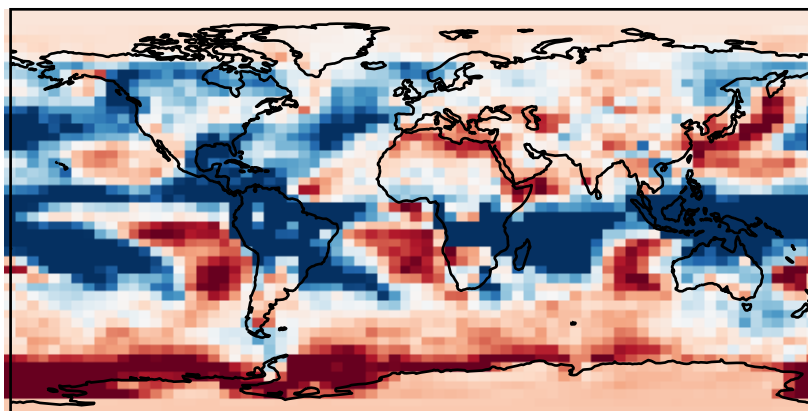
Difference  
Dev - Ref, Restricted Range [5%,95%]



Ratio  
Dev/Ref, Dynamic Range

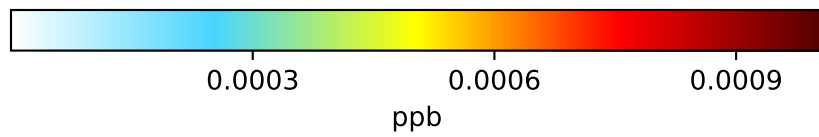
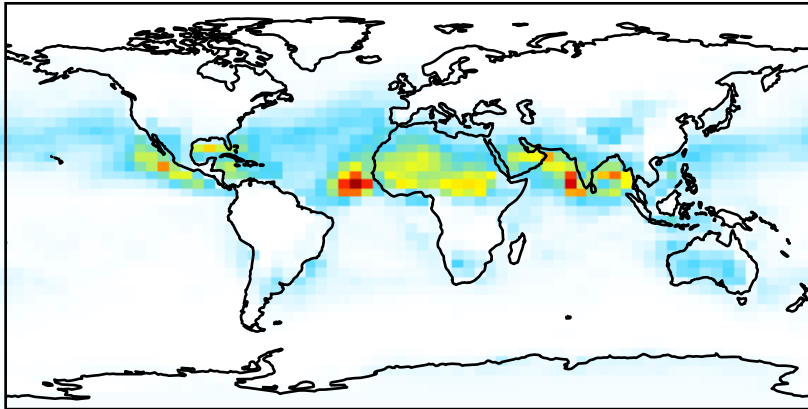


Ratio  
Dev/Ref, Fixed Range

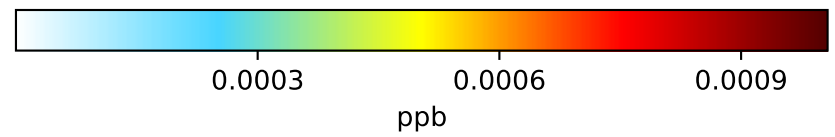
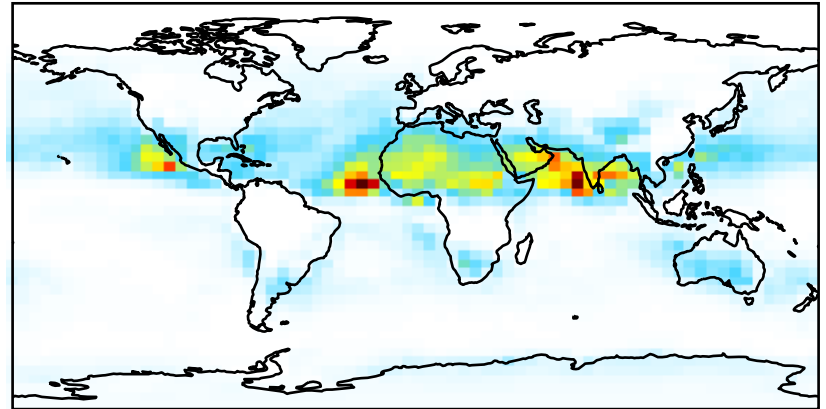


# SpeciesConc\_BrNO3

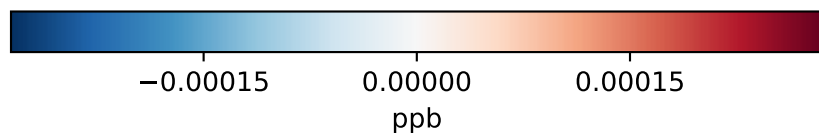
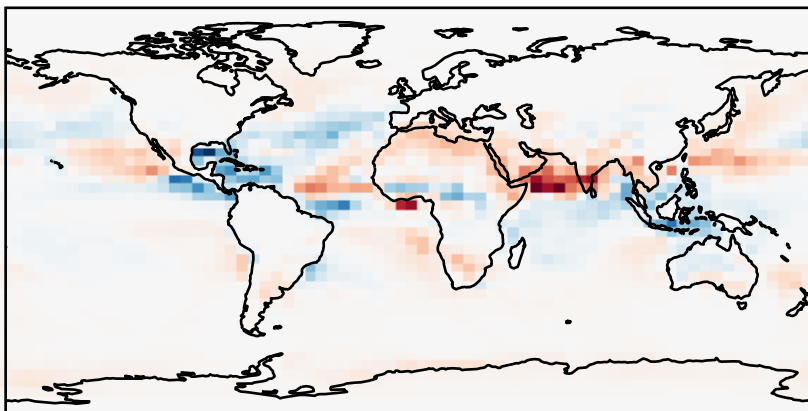
GC\_12.8.0\_GEOSFP\_5.22 (Ref)  
4.0x5.0



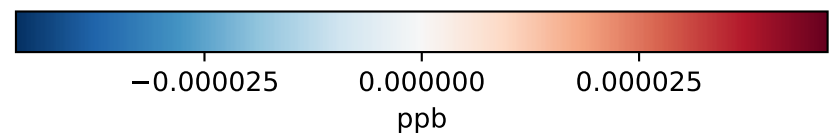
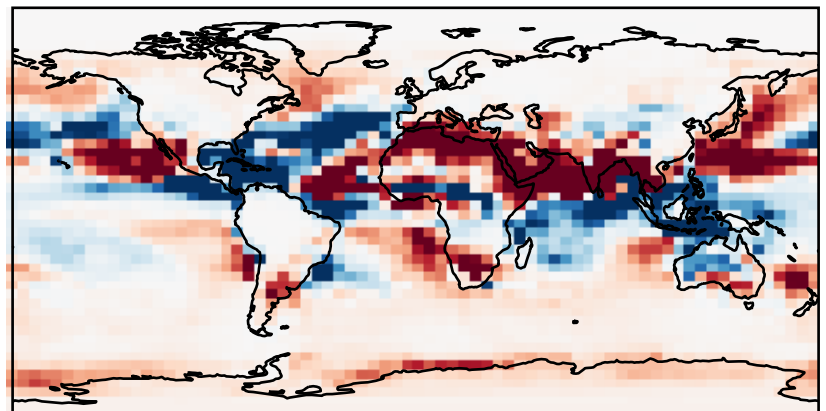
GC\_12.8.0\_GEOSFP\_5.25 (Dev)  
4.0x5.0



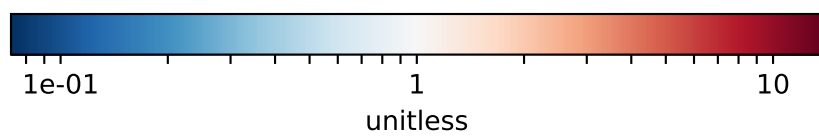
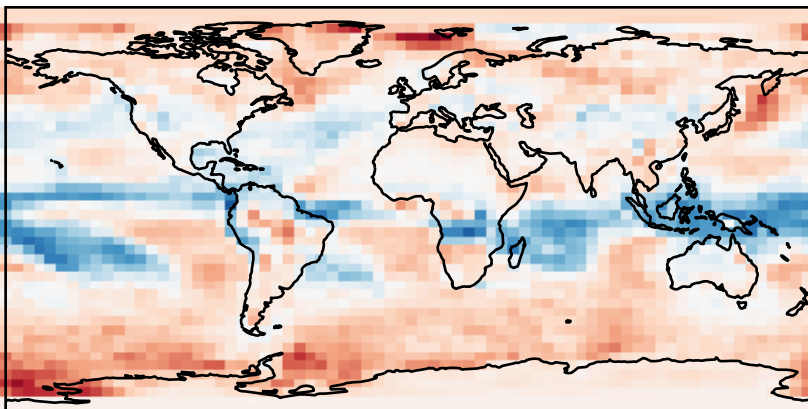
Difference  
Dev - Ref, Dynamic Range



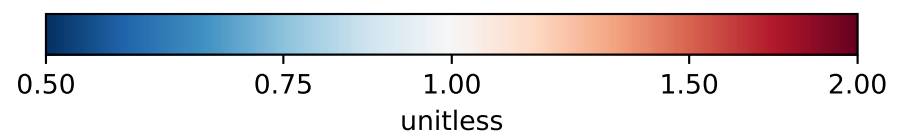
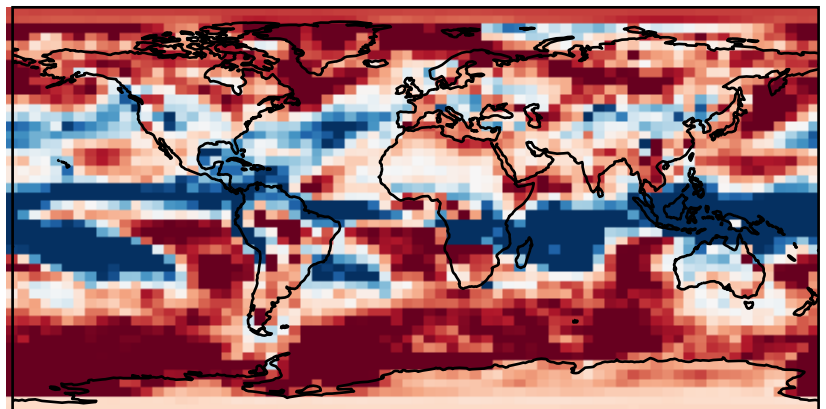
Difference  
Dev - Ref, Restricted Range [5%,95%]



Ratio  
Dev/Ref, Dynamic Range

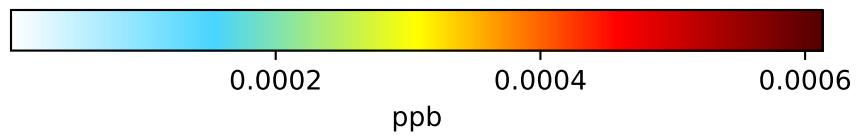
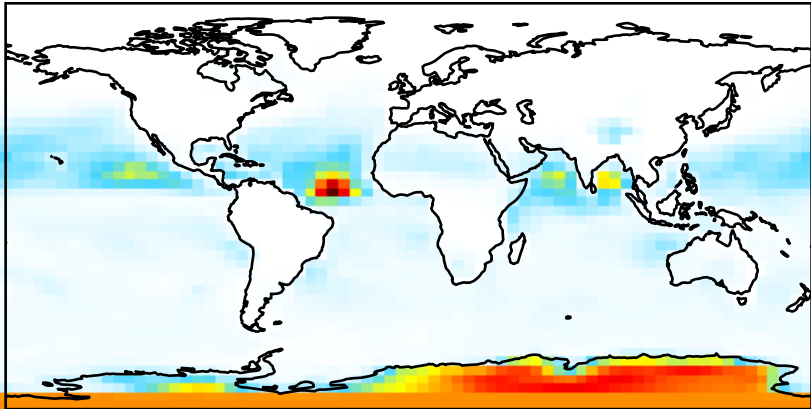


Ratio  
Dev/Ref, Fixed Range

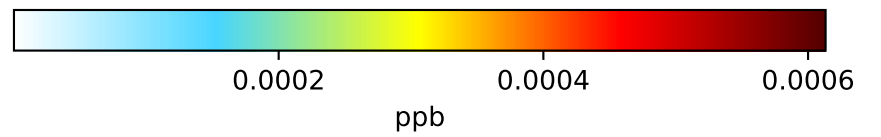
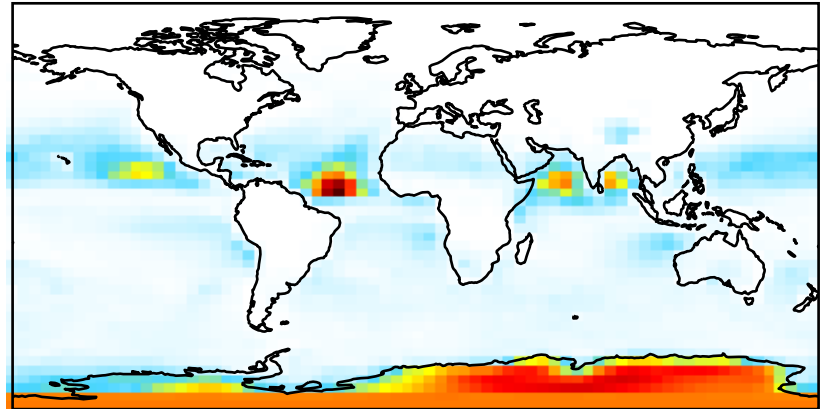


# SpeciesConc\_BrO

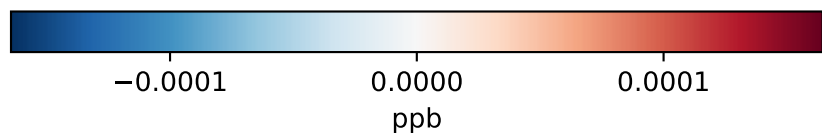
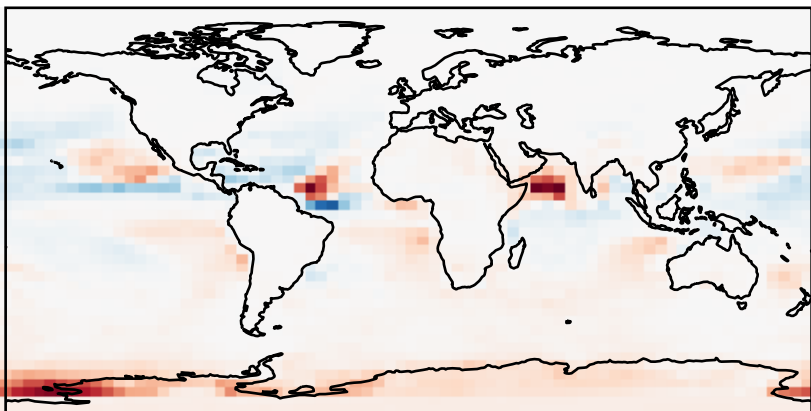
GC\_12.8.0\_GEOSFP\_5.22 (Ref)  
4.0x5.0



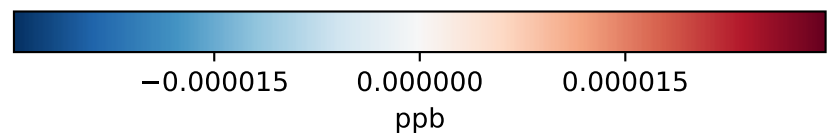
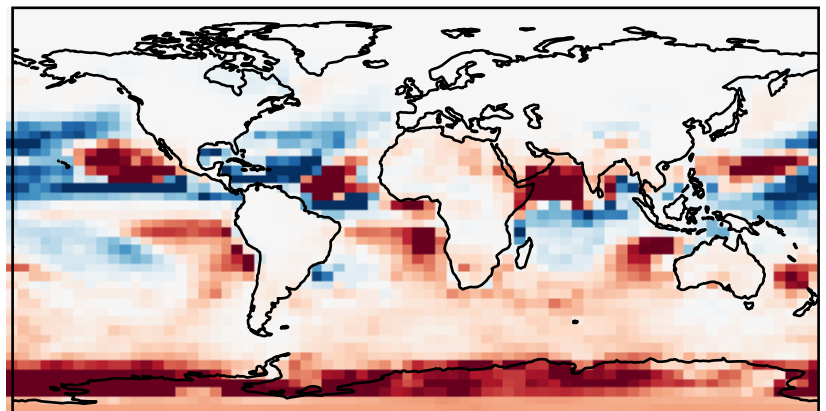
GC\_12.8.0\_GEOSFP\_5.25 (Dev)  
4.0x5.0



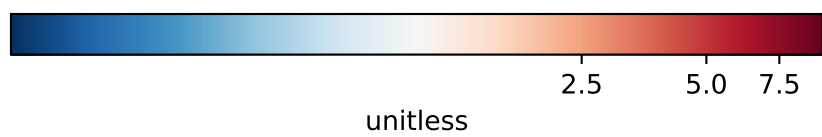
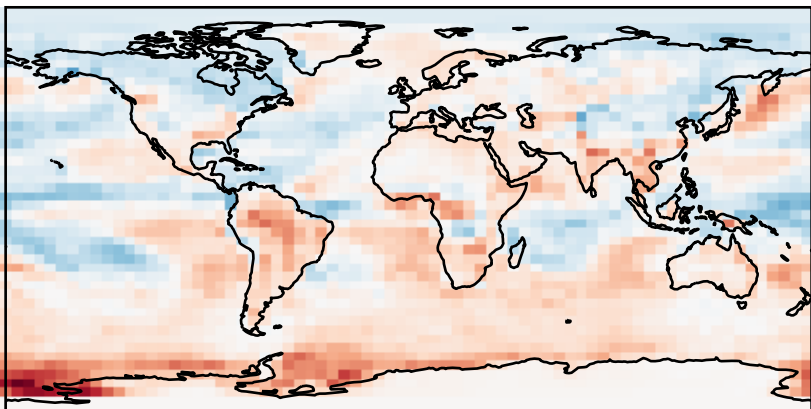
Difference  
Dev - Ref, Dynamic Range



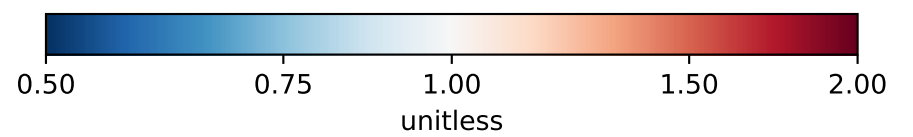
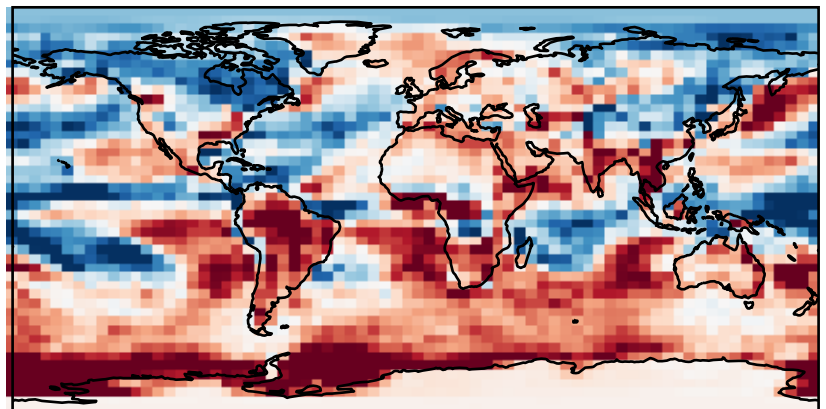
Difference  
Dev - Ref, Restricted Range [5%,95%]



Ratio  
Dev/Ref, Dynamic Range



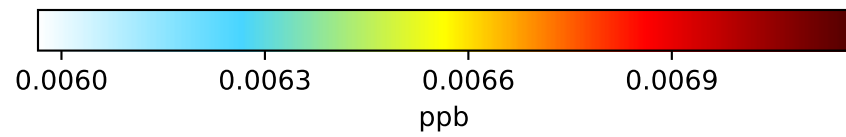
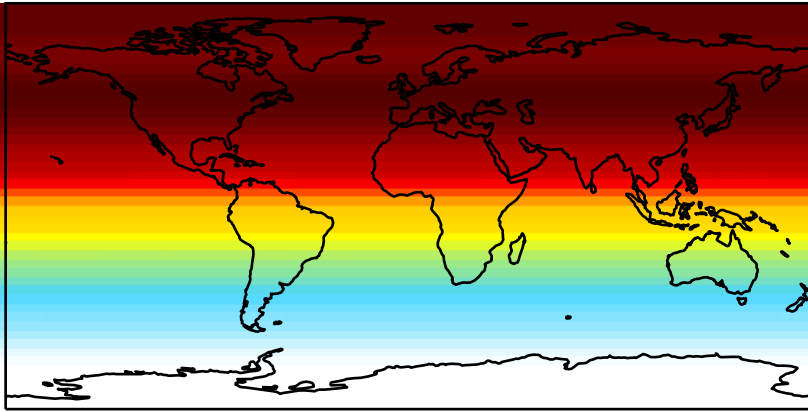
Ratio  
Dev/Ref, Fixed Range



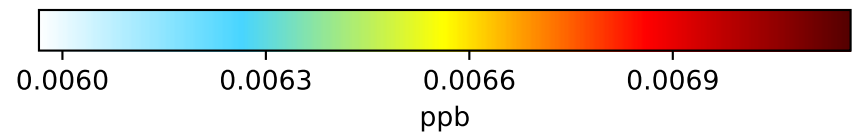
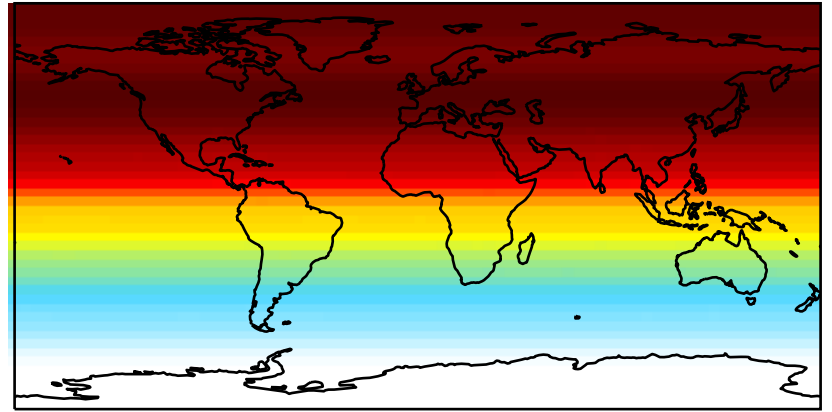


# SpeciesConc\_CH3Br

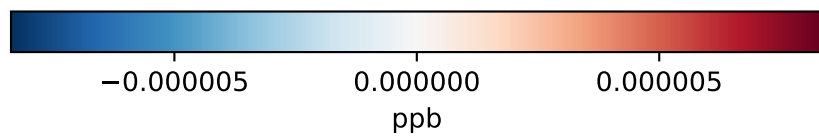
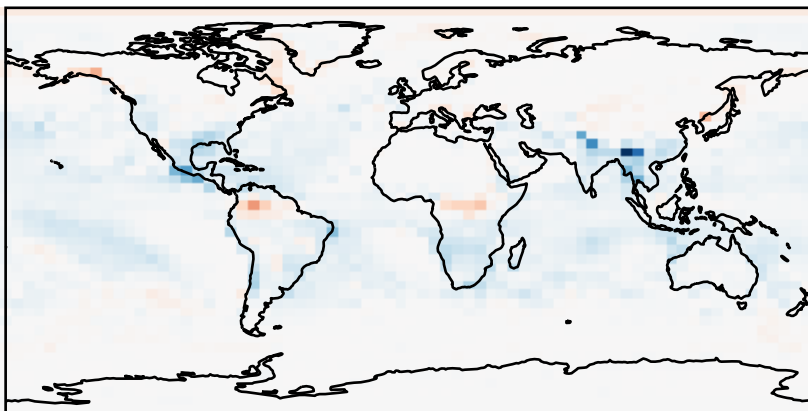
GC\_12.8.0\_GEOSFP\_5.22 (Ref)  
4.0x5.0



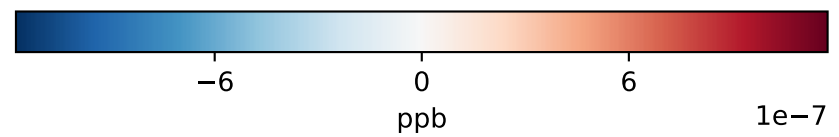
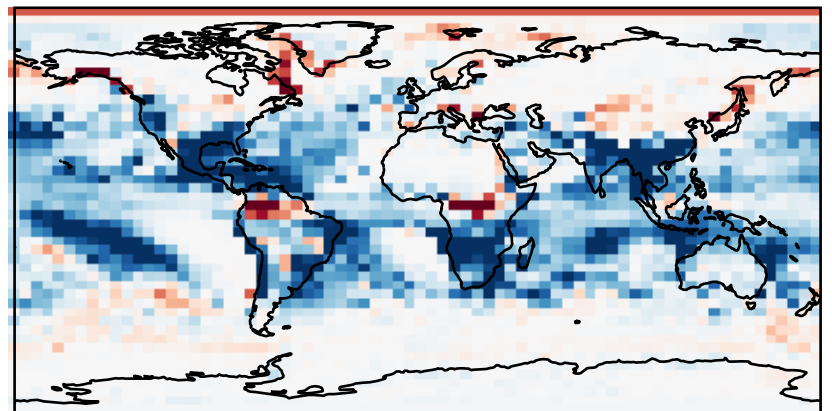
GC\_12.8.0\_GEOSFP\_5.25 (Dev)  
4.0x5.0



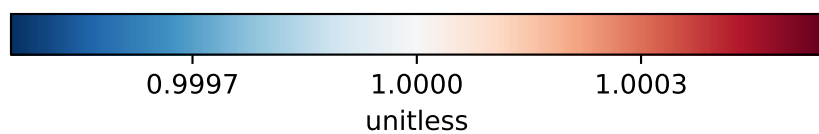
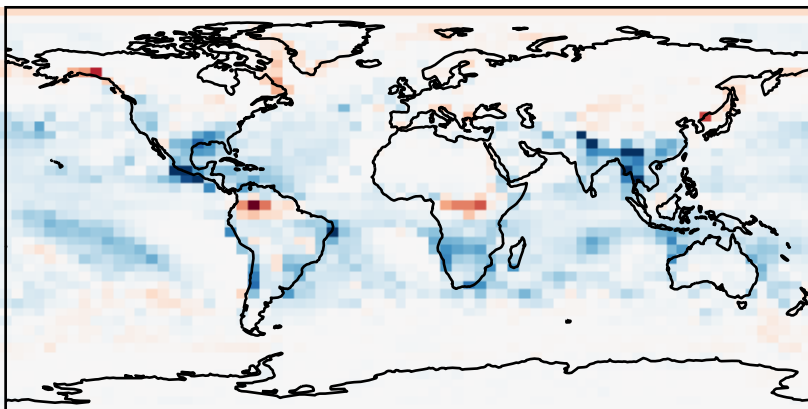
Difference  
Dev - Ref, Dynamic Range



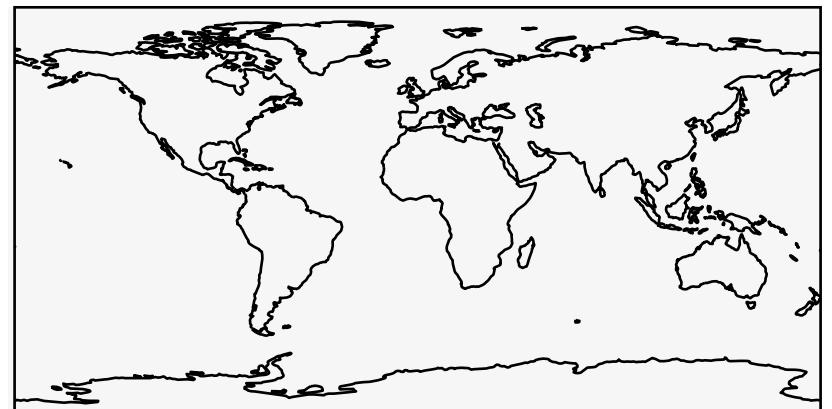
Difference  
Dev - Ref, Restricted Range [5%,95%]



Ratio  
Dev/Ref, Dynamic Range

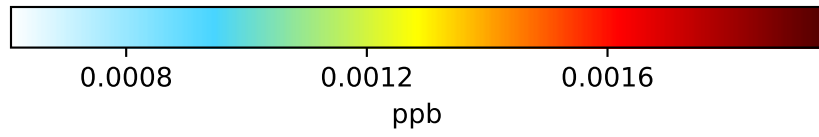
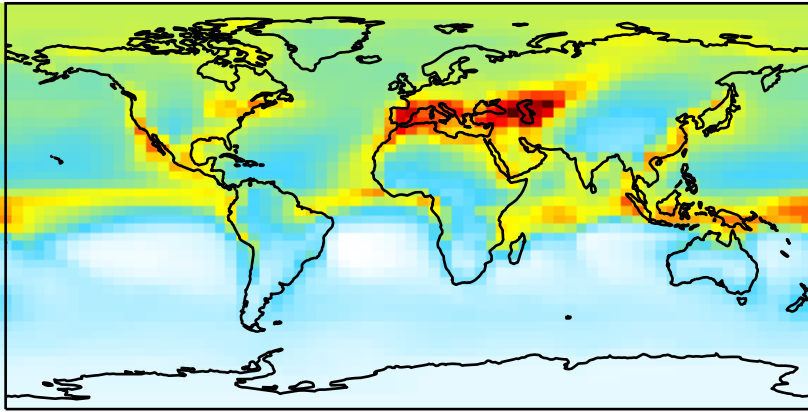


Ratio  
Dev/Ref, Fixed Range

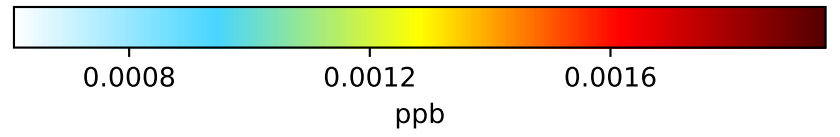
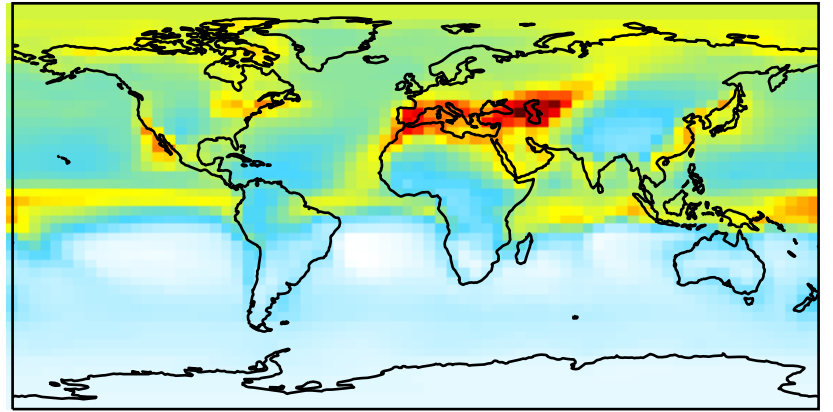


# SpeciesConc\_CH2Br2

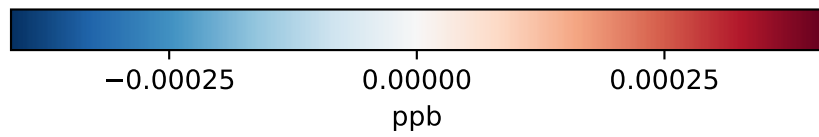
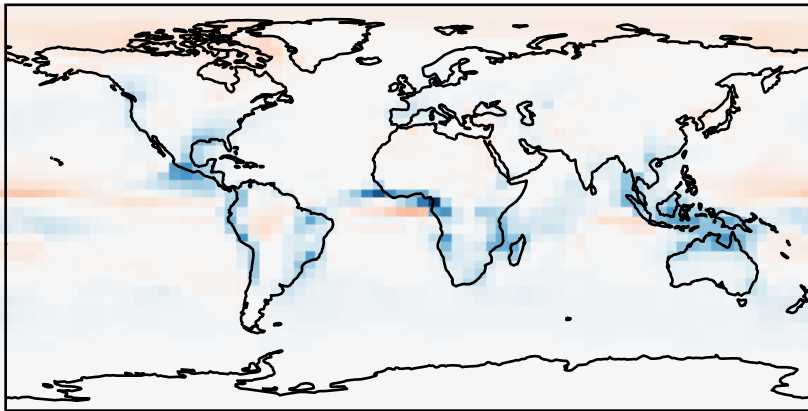
GC\_12.8.0\_GEOSFP\_5.22 (Ref)  
4.0x5.0



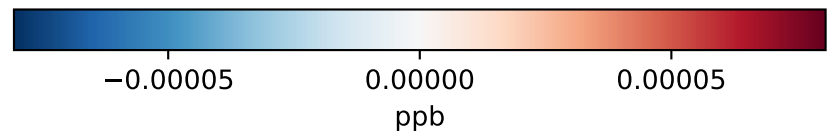
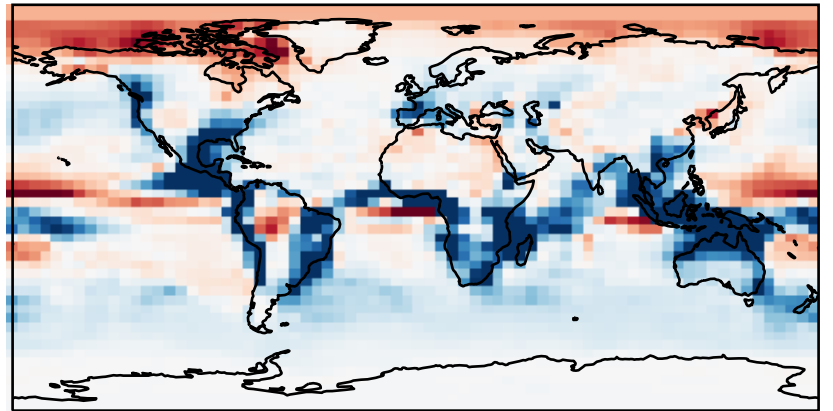
GC\_12.8.0\_GEOSFP\_5.25 (Dev)  
4.0x5.0



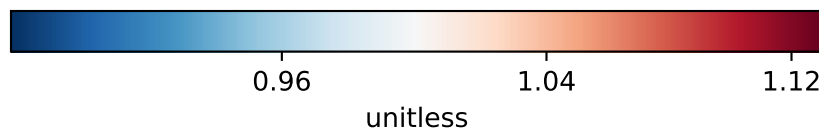
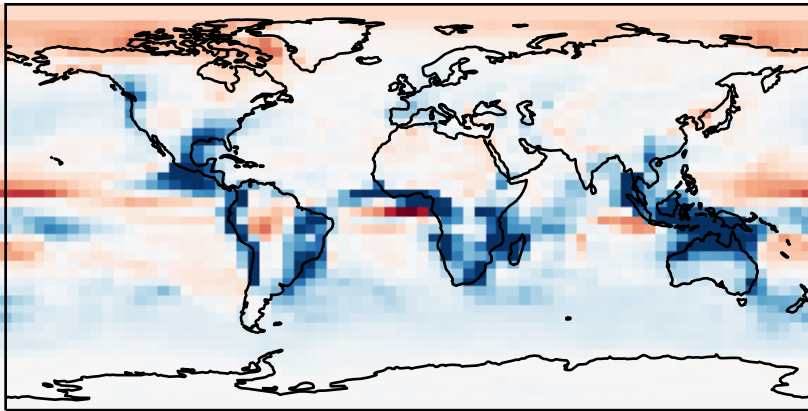
Difference  
Dev - Ref, Dynamic Range



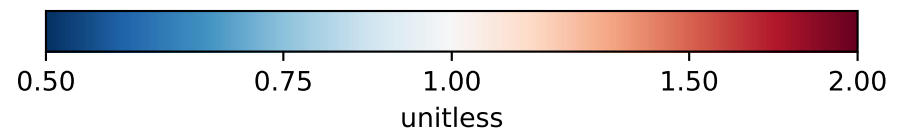
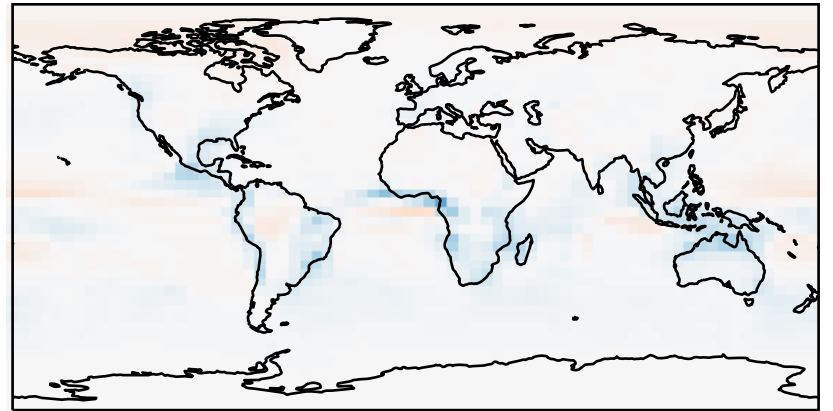
Difference  
Dev - Ref, Restricted Range [5%,95%]



Ratio  
Dev/Ref, Dynamic Range

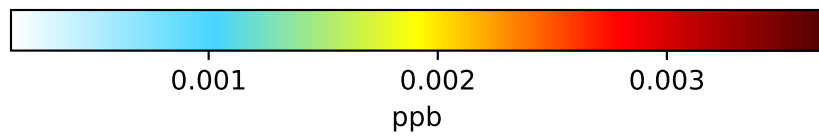
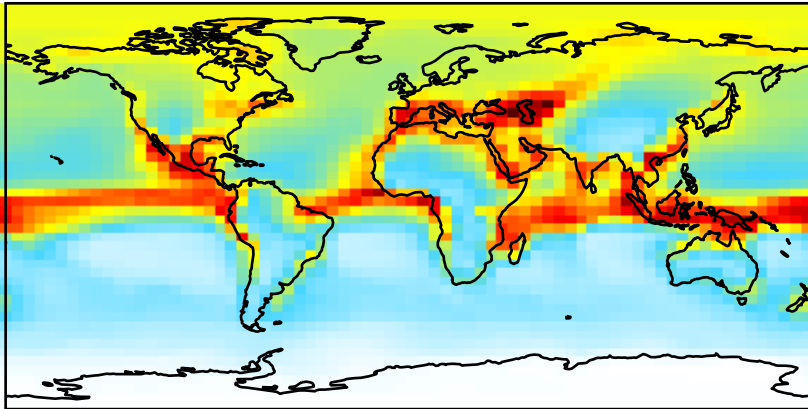


Ratio  
Dev/Ref, Fixed Range

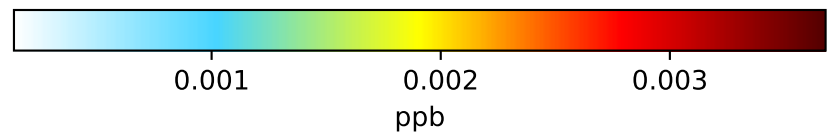
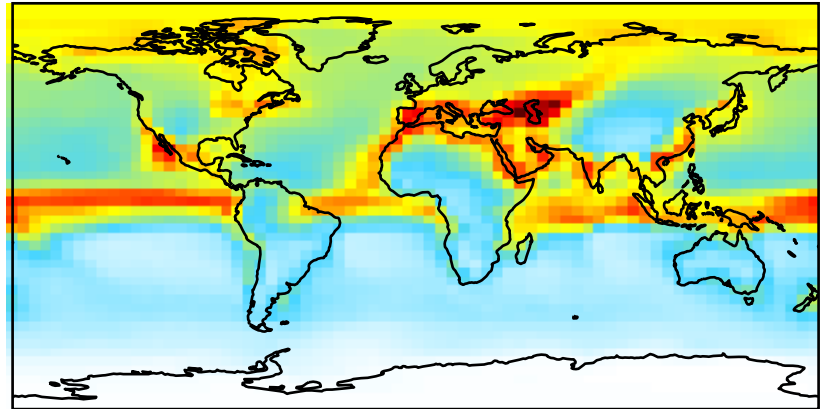


# SpeciesConc\_CHBr3

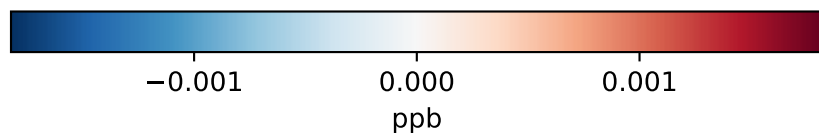
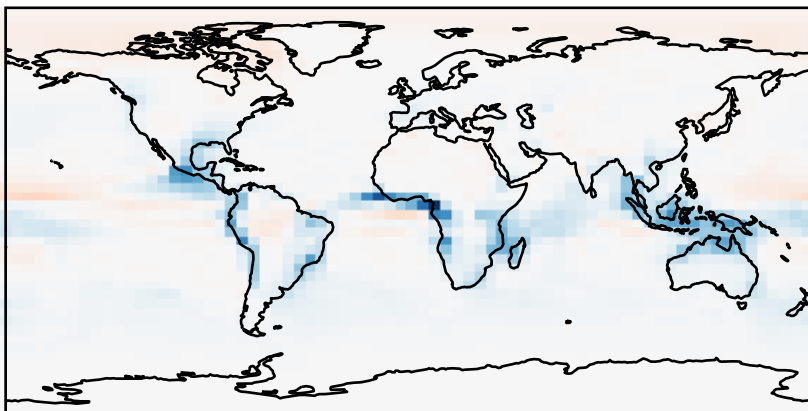
GC\_12.8.0\_GEOSFP\_5.22 (Ref)  
4.0x5.0



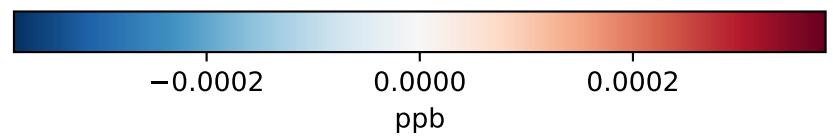
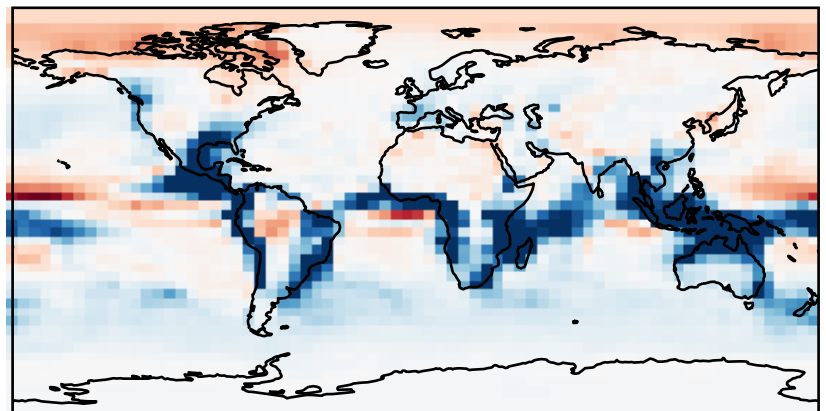
GC\_12.8.0\_GEOSFP\_5.25 (Dev)  
4.0x5.0



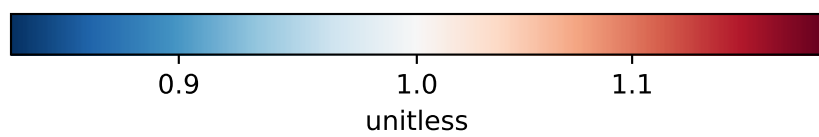
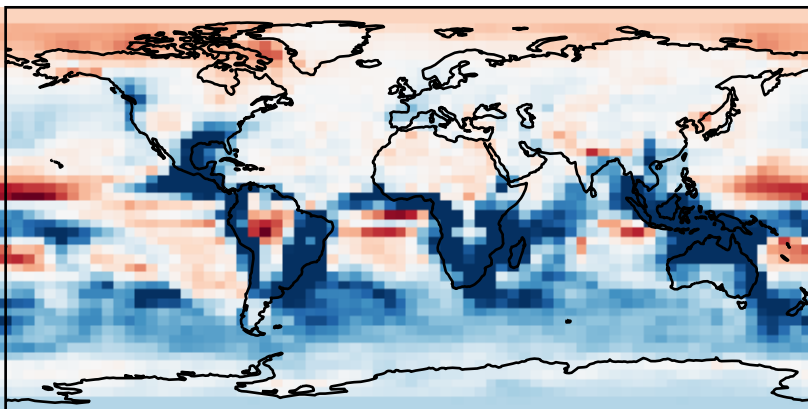
Difference  
Dev - Ref, Dynamic Range



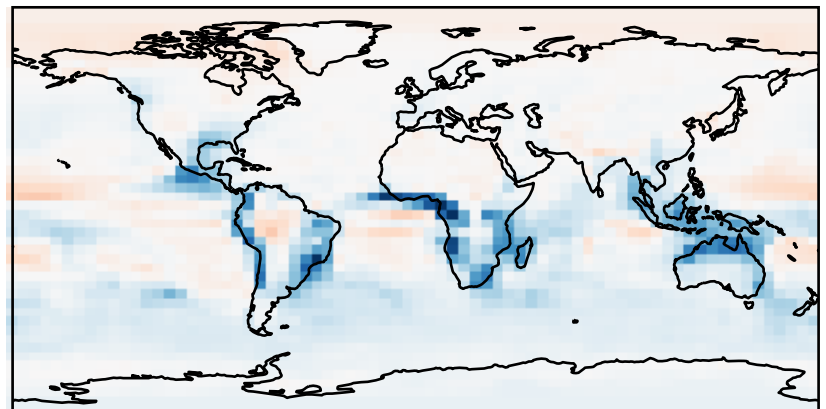
Difference  
Dev - Ref, Restricted Range [5%,95%]



Ratio  
Dev/Ref, Dynamic Range

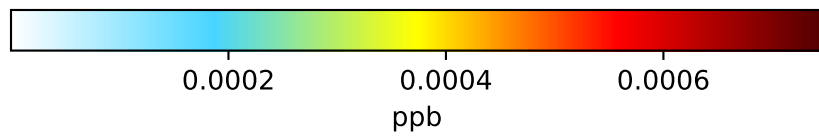
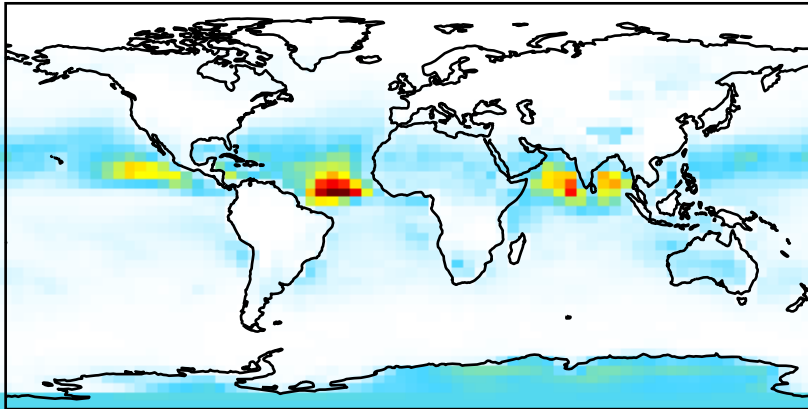


Ratio  
Dev/Ref, Fixed Range

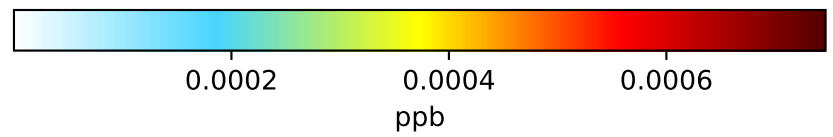
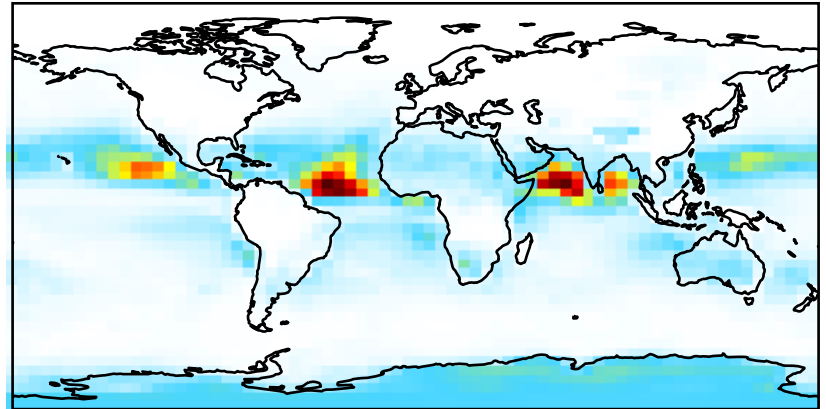


# SpeciesConc\_HOBr

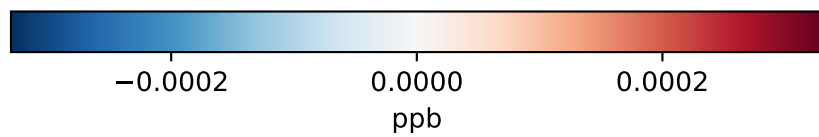
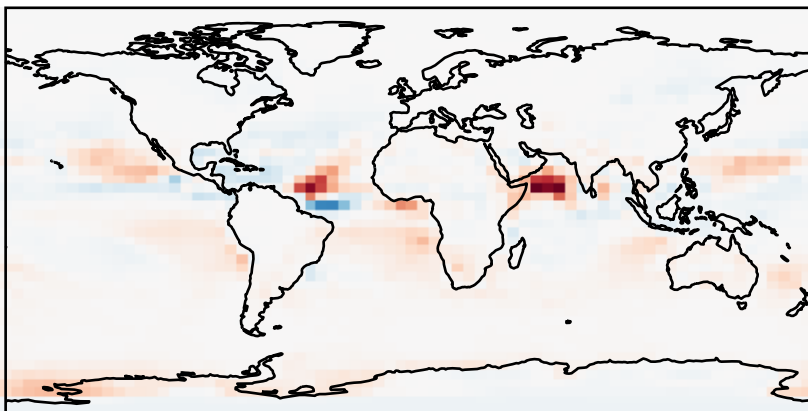
GC\_12.8.0\_GEOSFP\_5.22 (Ref)  
4.0x5.0



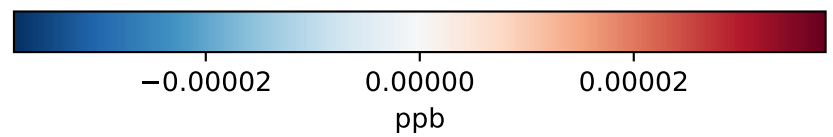
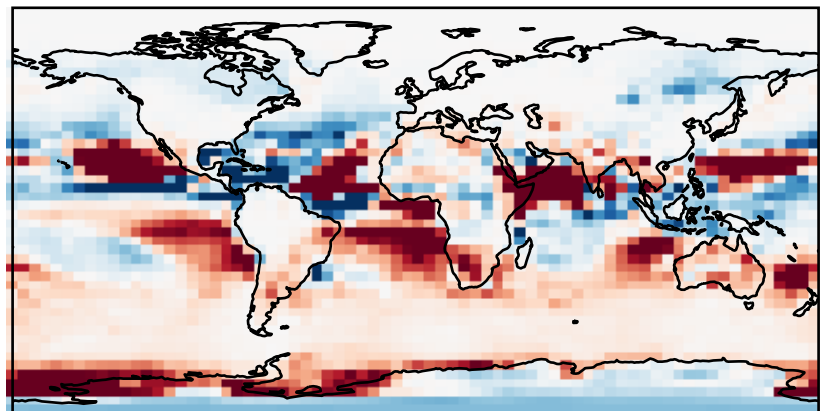
GC\_12.8.0\_GEOSFP\_5.25 (Dev)  
4.0x5.0



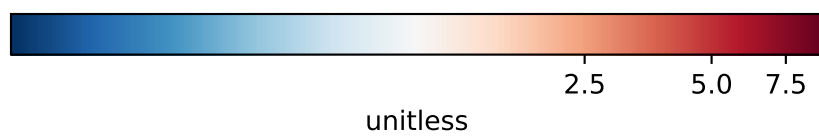
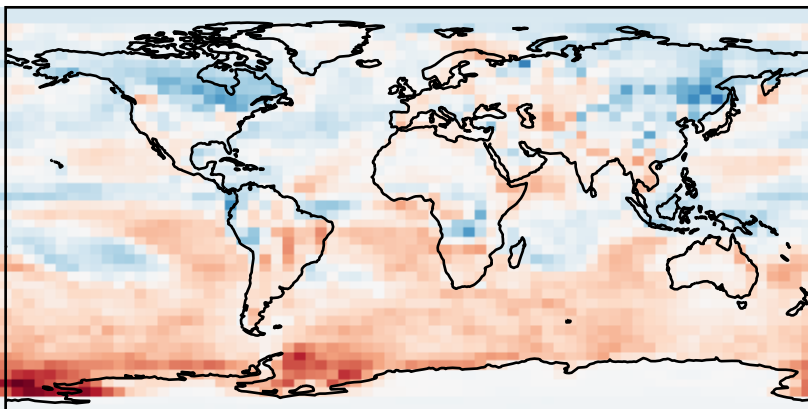
Difference  
Dev - Ref, Dynamic Range



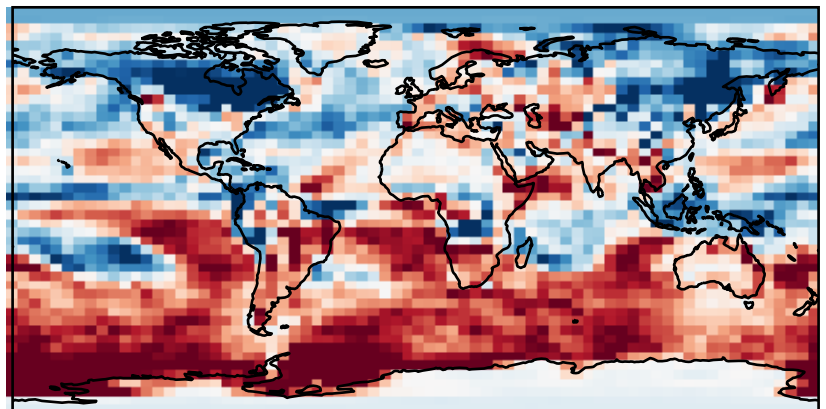
Difference  
Dev - Ref, Restricted Range [5%,95%]



Ratio  
Dev/Ref, Dynamic Range

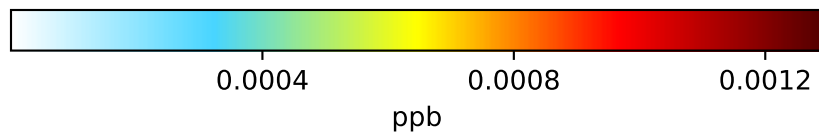
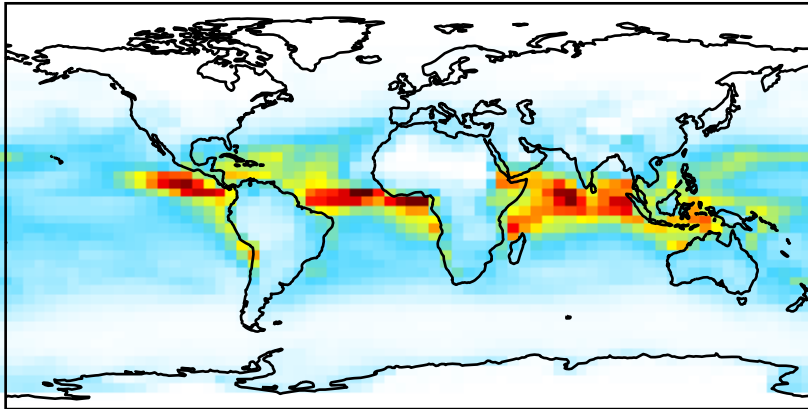


Ratio  
Dev/Ref, Fixed Range

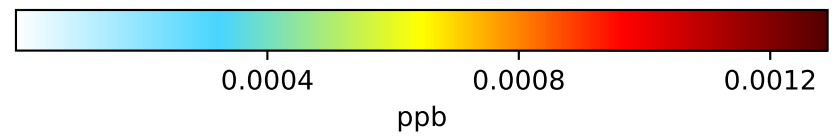
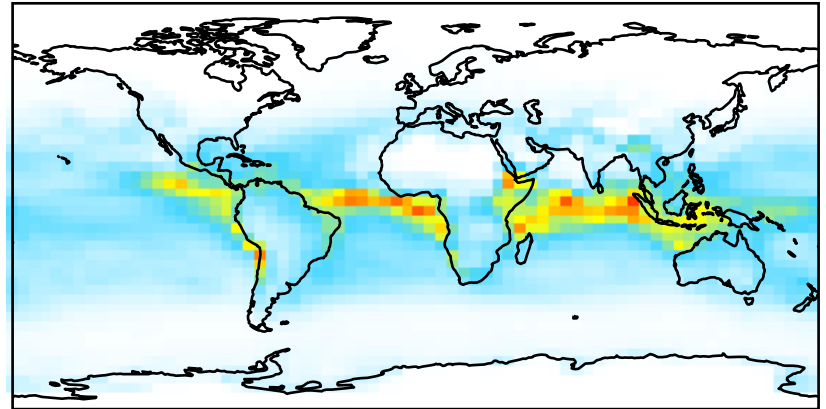


# SpeciesConc\_HBr

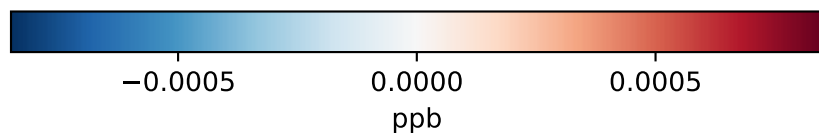
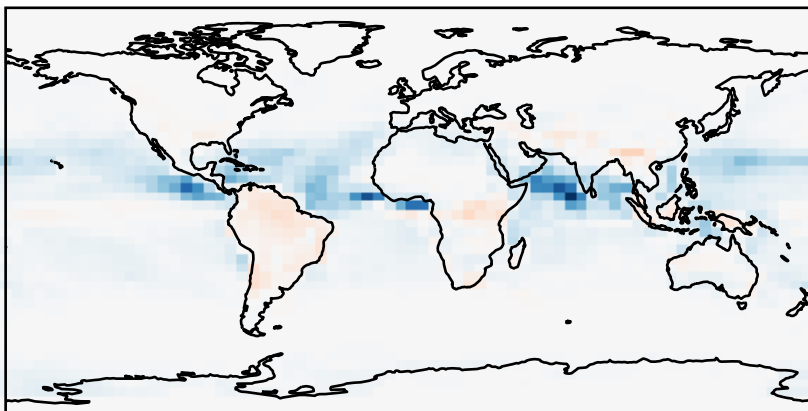
GC\_12.8.0\_GEOSFP\_5.22 (Ref)  
4.0x5.0



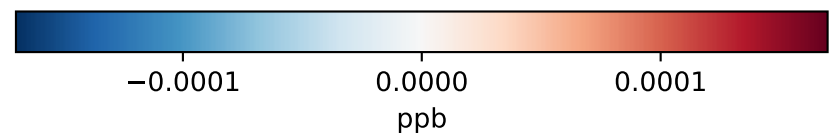
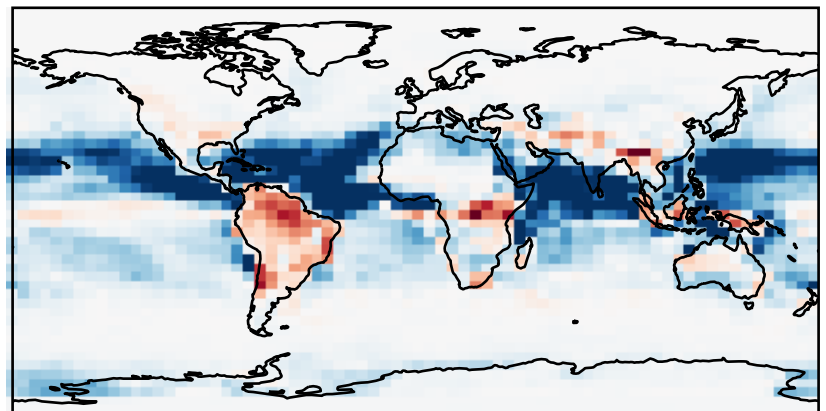
GC\_12.8.0\_GEOSFP\_5.25 (Dev)  
4.0x5.0



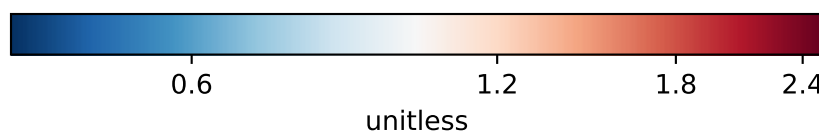
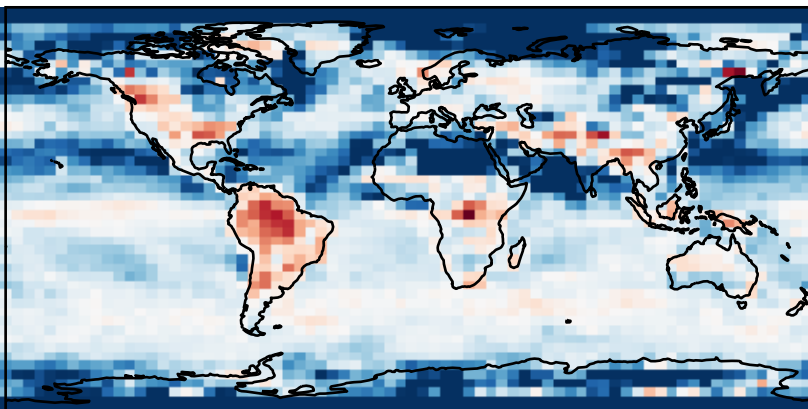
Difference  
Dev - Ref, Dynamic Range



Difference  
Dev - Ref, Restricted Range [5%,95%]



Ratio  
Dev/Ref, Dynamic Range



Ratio  
Dev/Ref, Fixed Range

