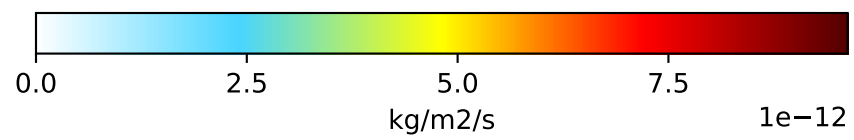
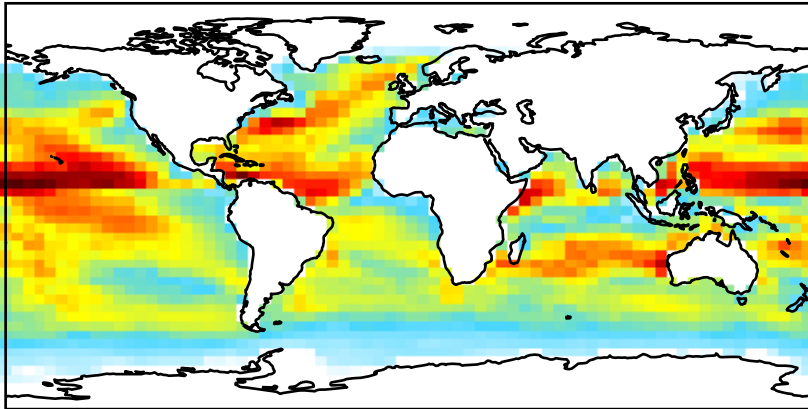
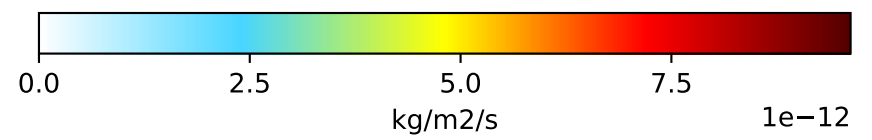
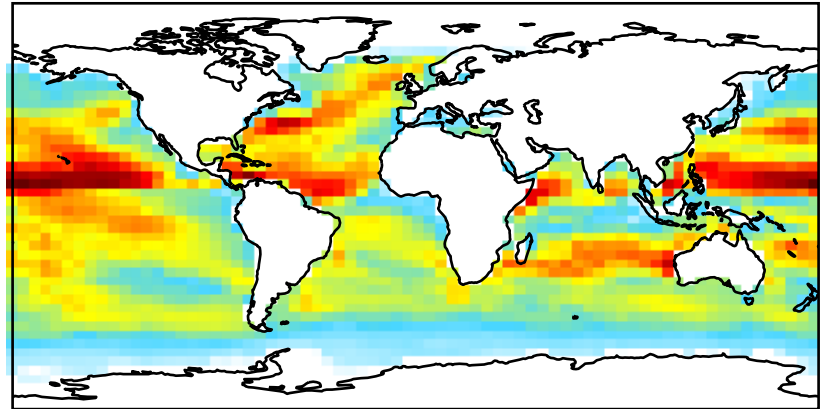


EmisACET_Ocean

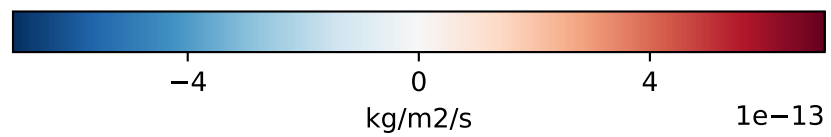
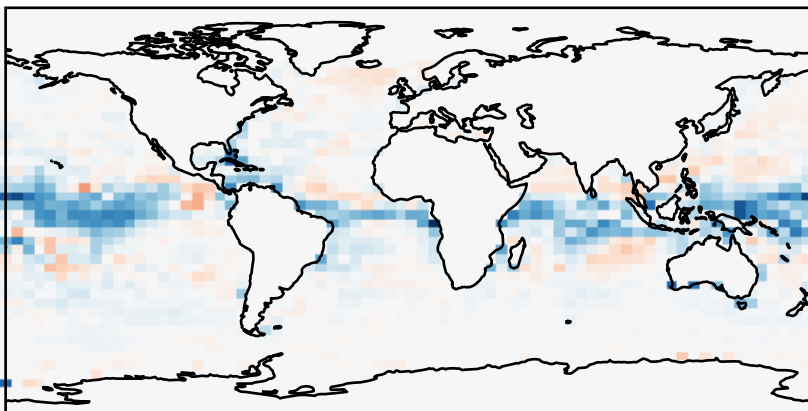
GC_12.8.0_GEOSFP_5.22 (Ref)
4.0x5.0



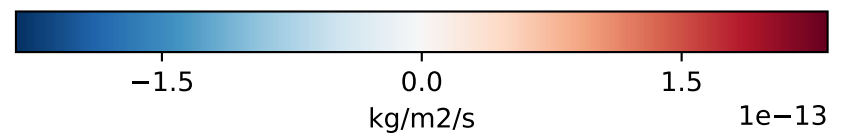
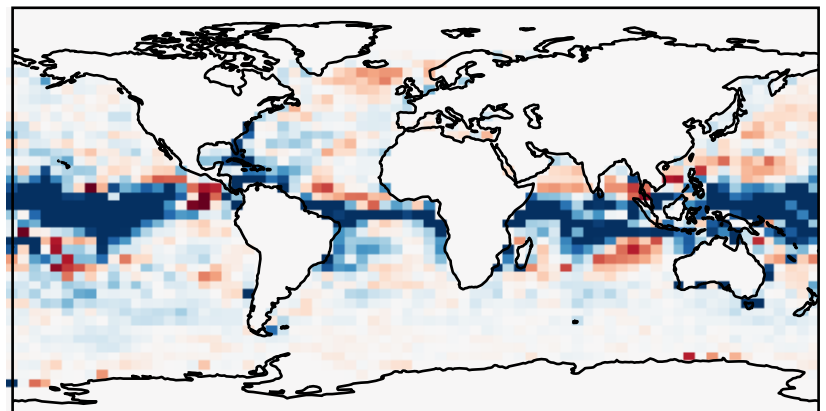
GC_12.8.0_GEOSFP_5.25 (Dev)
4.0x5.0



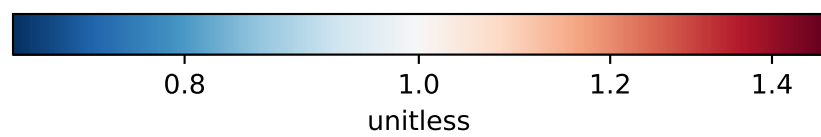
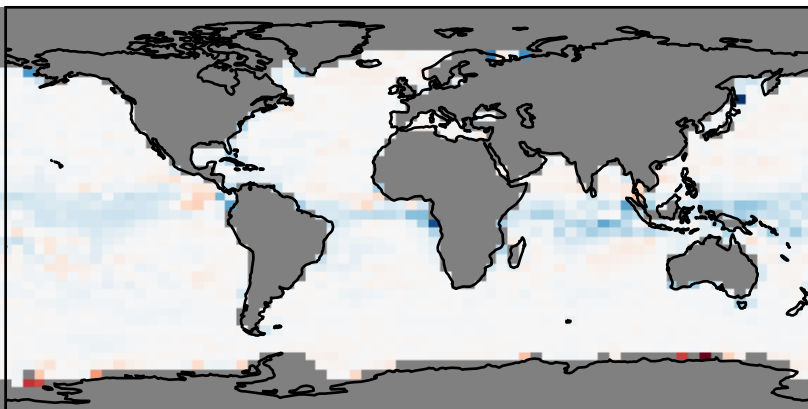
Difference
Dev - Ref, Dynamic Range



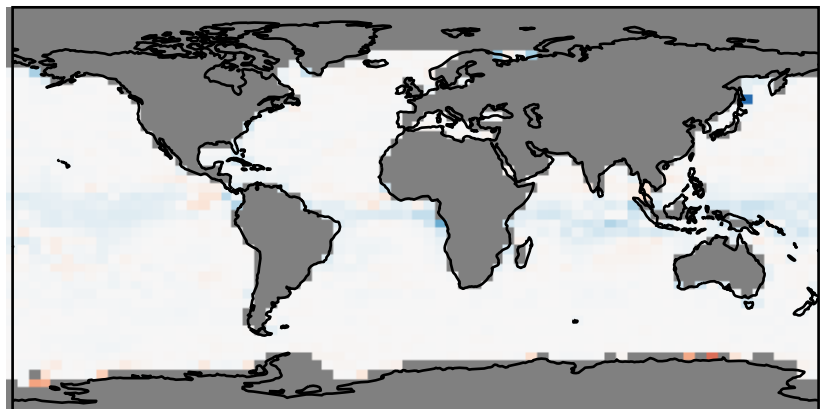
Difference
Dev - Ref, Restricted Range [5%,95%]



Ratio
Dev/Ref, Dynamic Range

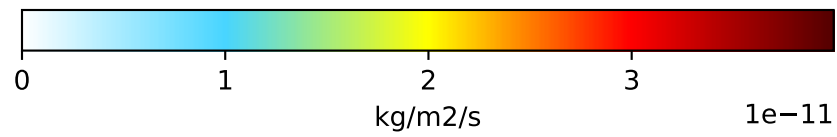
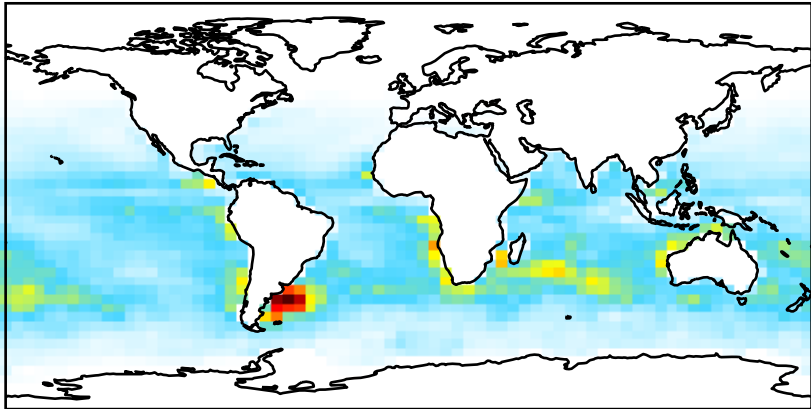


Ratio
Dev/Ref, Fixed Range

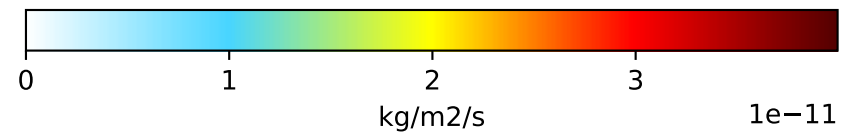
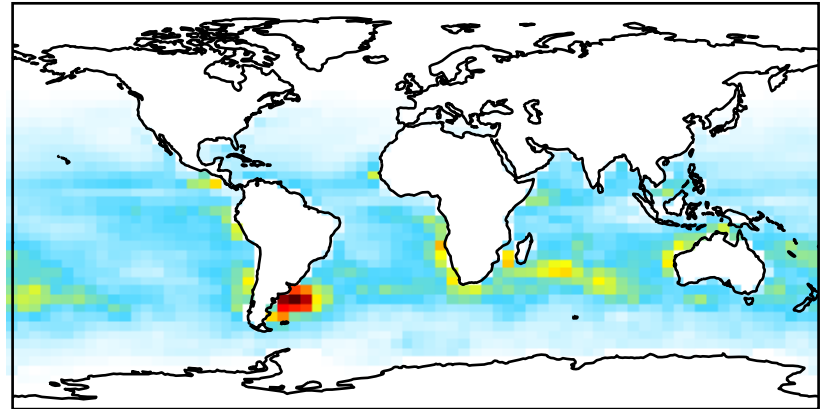


EmisALD2_Ocean

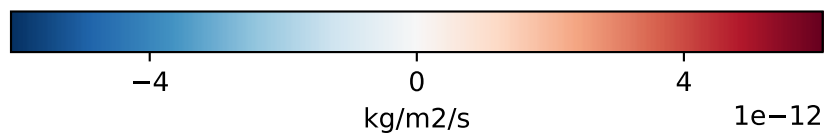
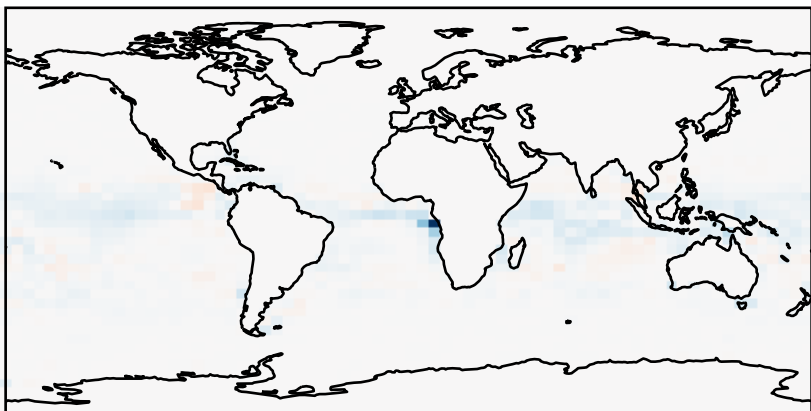
GC_12.8.0_GEOSFP_5.22 (Ref)
4.0x5.0



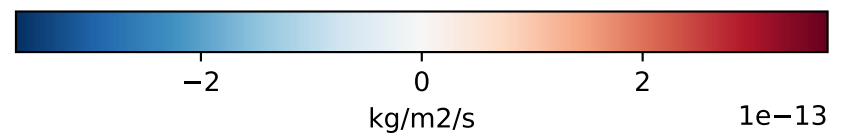
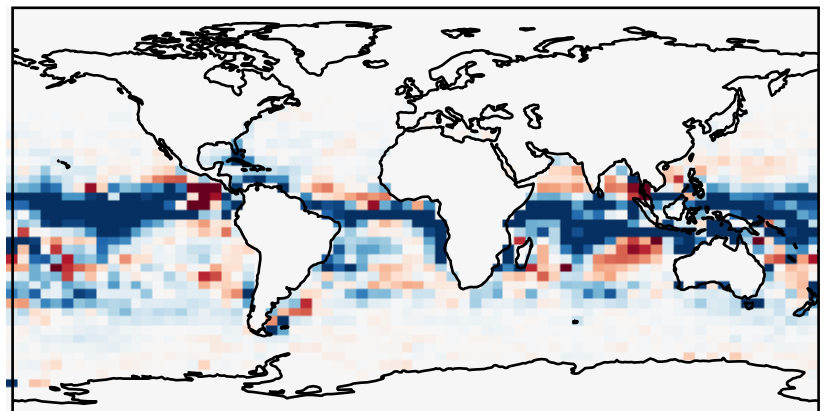
GC_12.8.0_GEOSFP_5.25 (Dev)
4.0x5.0



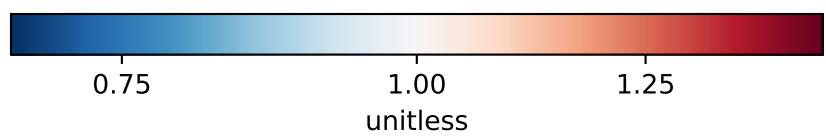
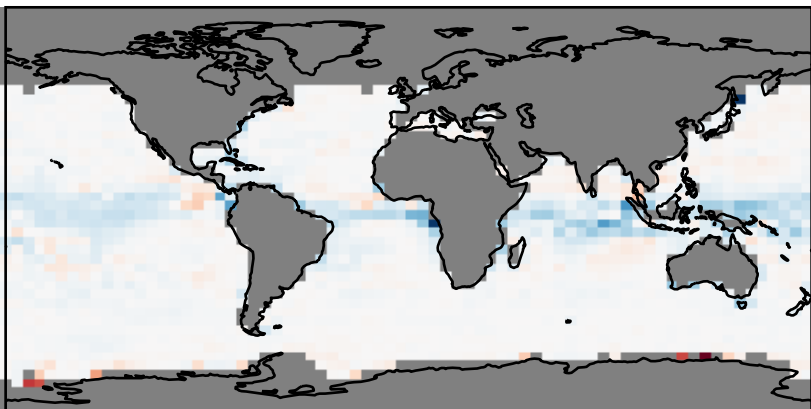
Difference
Dev - Ref, Dynamic Range



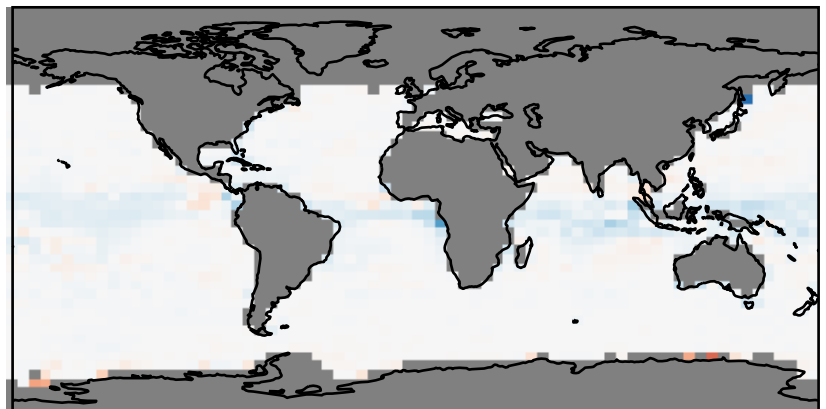
Difference
Dev - Ref, Restricted Range [5%,95%]



Ratio
Dev/Ref, Dynamic Range

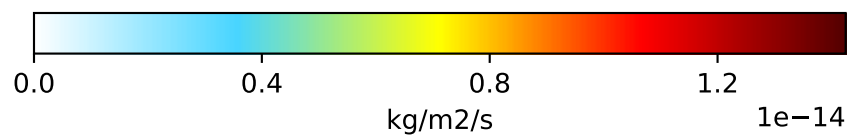
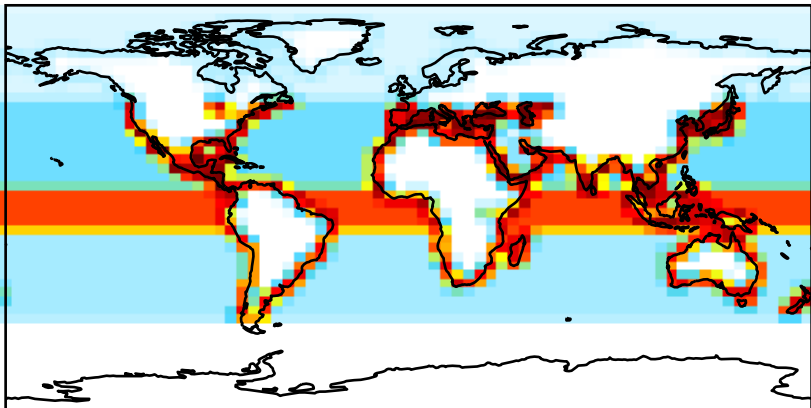


Ratio
Dev/Ref, Fixed Range

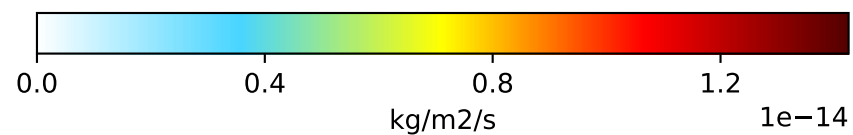
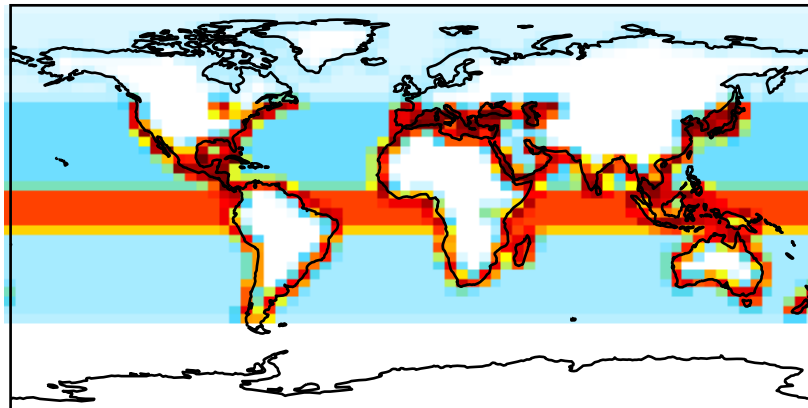


EmisCH2Br2_Ocean

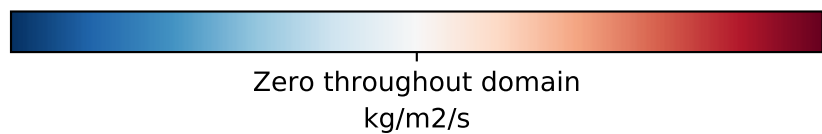
GC_12.8.0_GEOSFP_5.22 (Ref)
4.0x5.0



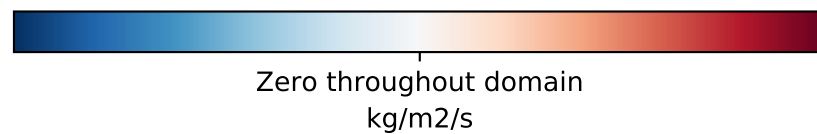
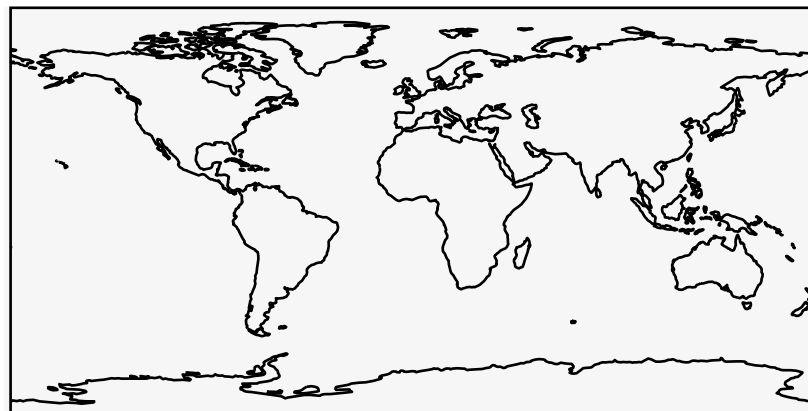
GC_12.8.0_GEOSFP_5.25 (Dev)
4.0x5.0



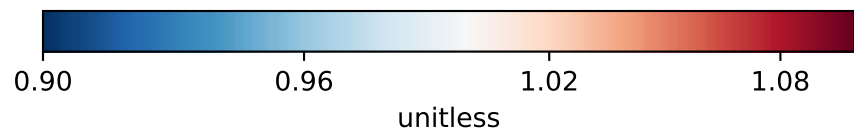
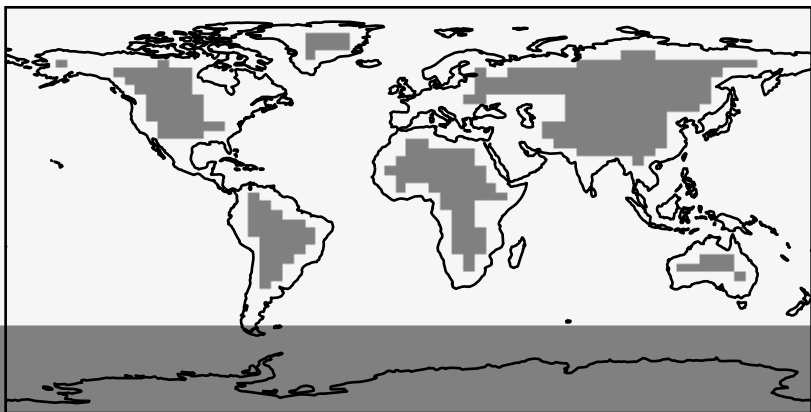
Difference
Dev - Ref, Dynamic Range



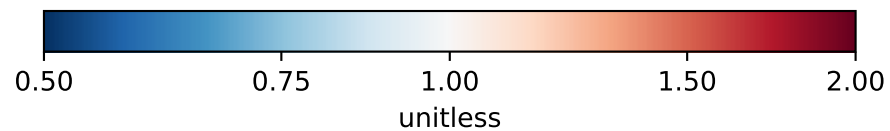
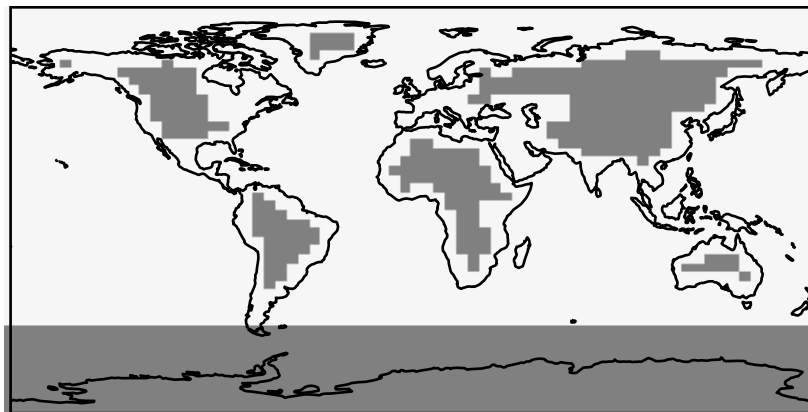
Difference
Dev - Ref, Restricted Range [5%,95%]



Ratio
Dev/Ref, Dynamic Range

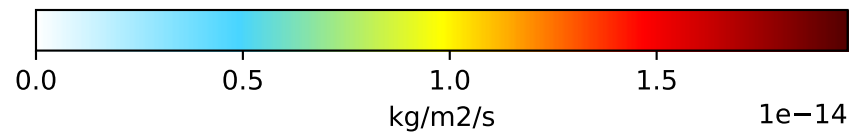
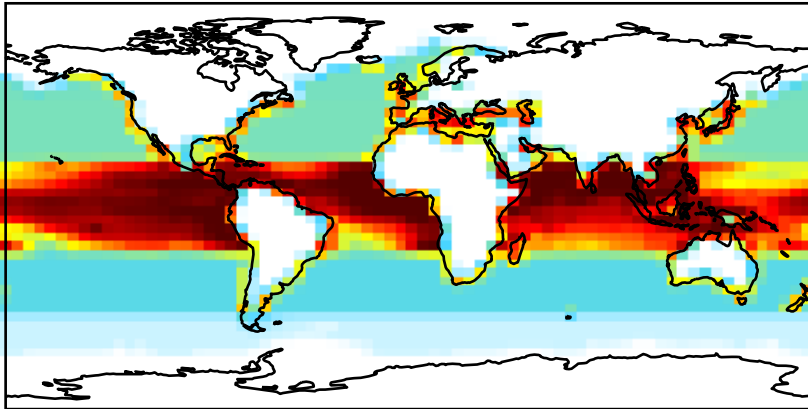


Ratio
Dev/Ref, Fixed Range

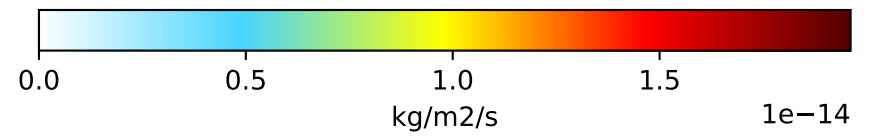
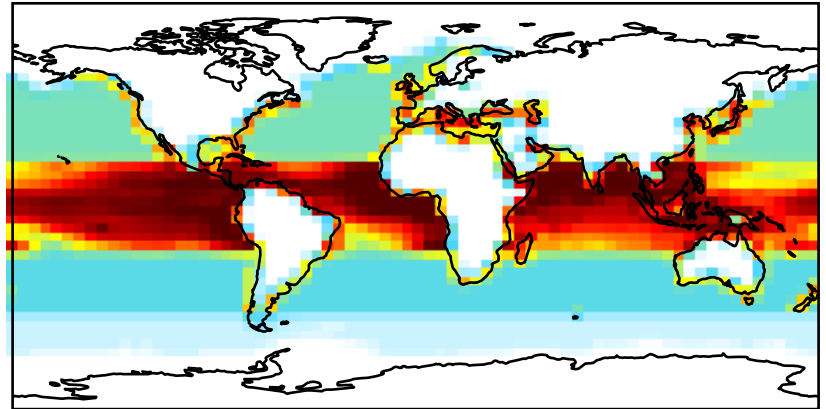


EmisCH2I2_Ocean

GC_12.8.0_GEOSFP_5.22 (Ref)
4.0x5.0



GC_12.8.0_GEOSFP_5.25 (Dev)
4.0x5.0



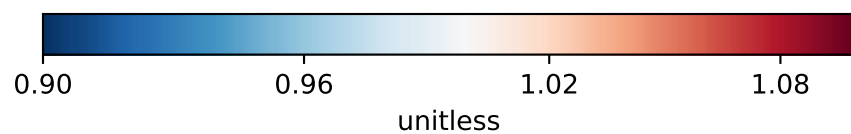
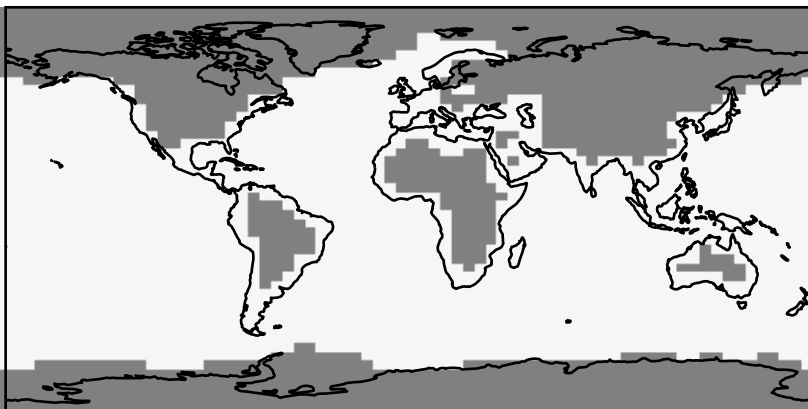
Difference
Dev - Ref, Dynamic Range



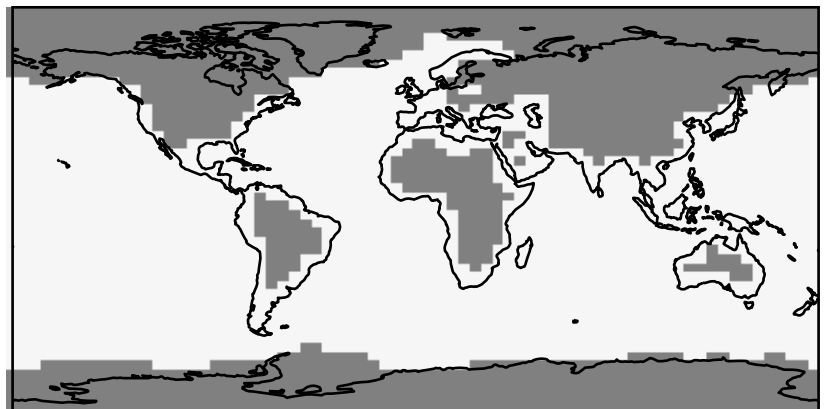
Difference
Dev - Ref, Restricted Range [5%,95%]



Ratio
Dev/Ref, Dynamic Range

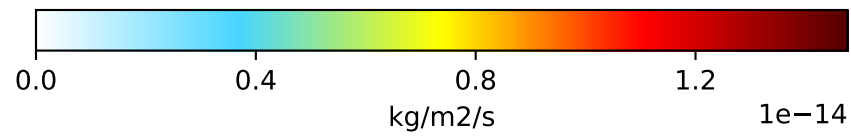
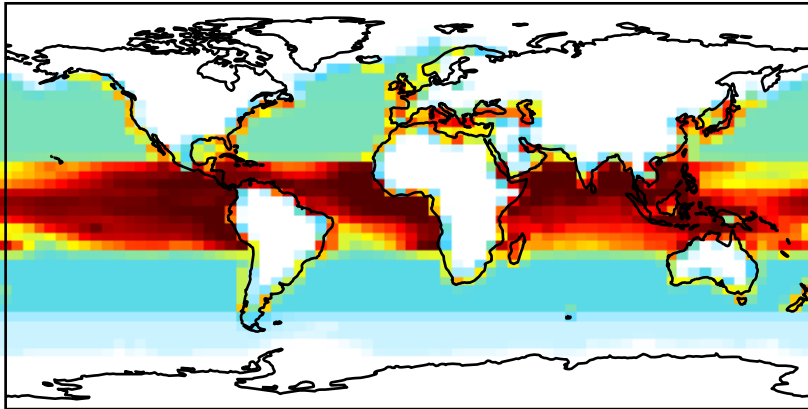


Ratio
Dev/Ref, Fixed Range

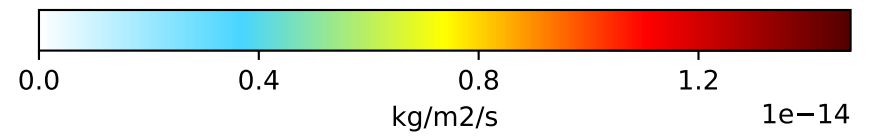
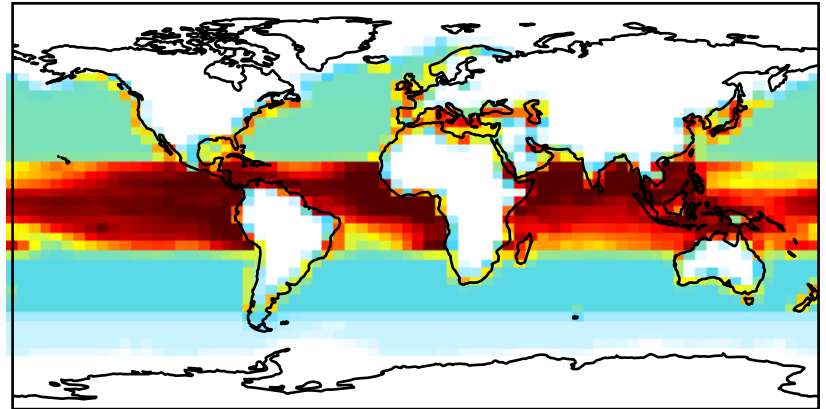


EmisCH2IBr_Ocean

GC_12.8.0_GEOSFP_5.22 (Ref)
4.0x5.0



GC_12.8.0_GEOSFP_5.25 (Dev)
4.0x5.0



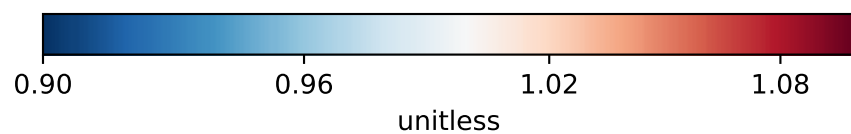
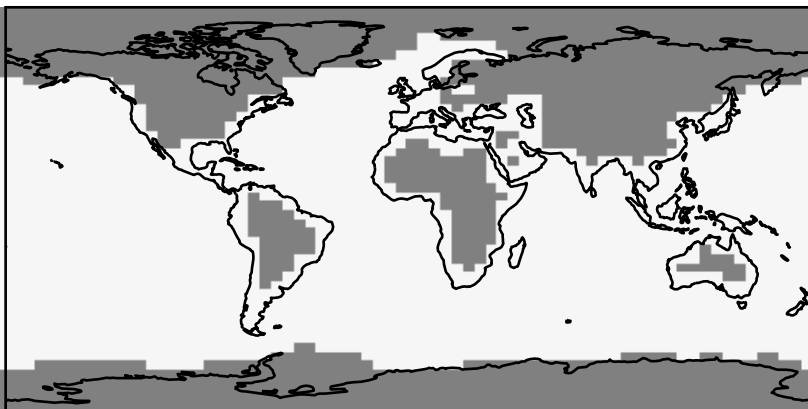
Difference
Dev - Ref, Dynamic Range



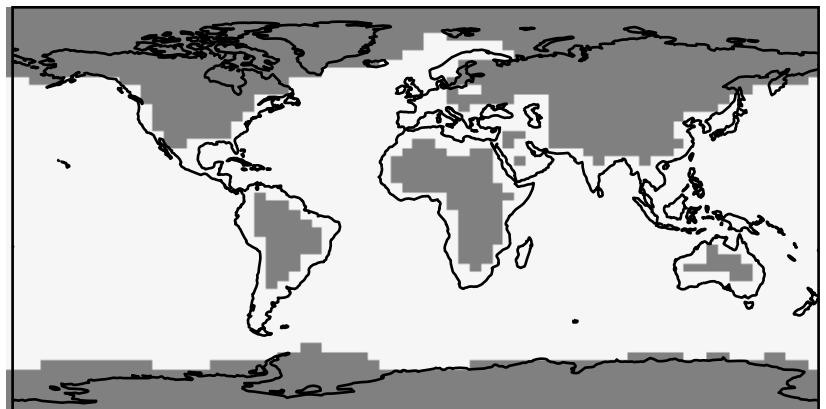
Difference
Dev - Ref, Restricted Range [5%,95%]



Ratio
Dev/Ref, Dynamic Range

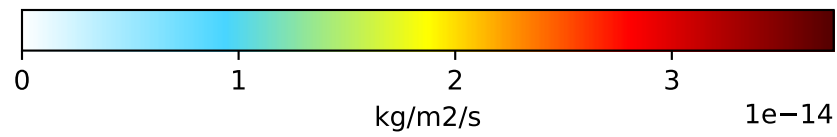
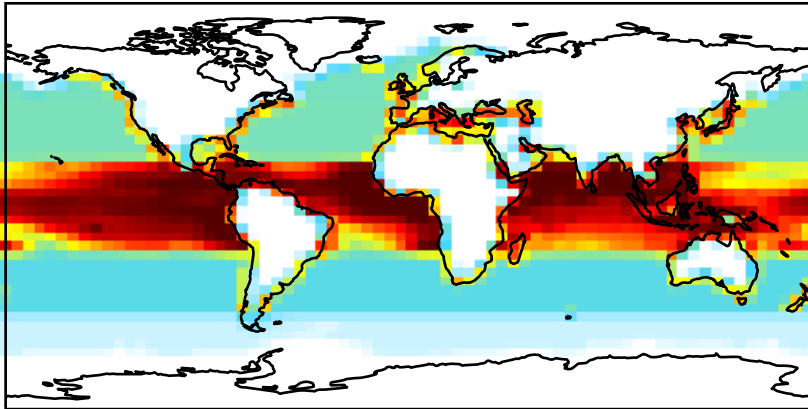


Ratio
Dev/Ref, Fixed Range

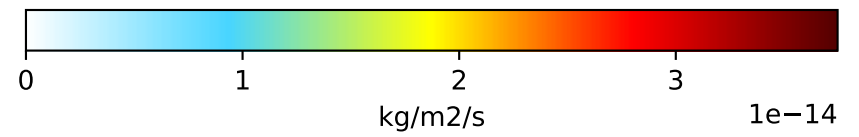
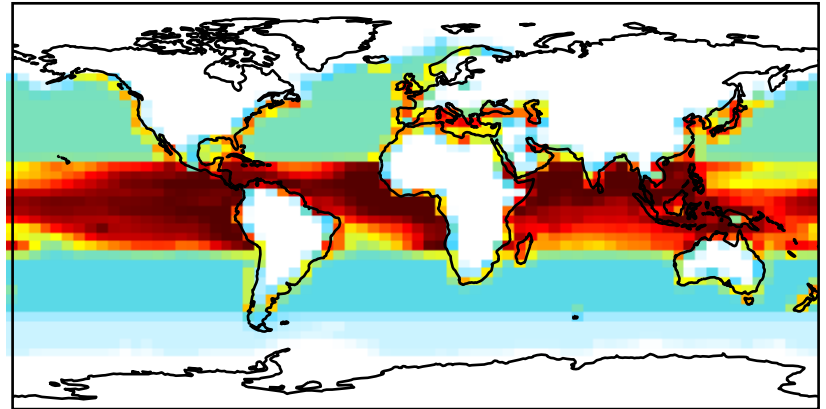


EmisCH2ICl_Ocean

GC_12.8.0_GEOSFP_5.22 (Ref)
4.0x5.0



GC_12.8.0_GEOSFP_5.25 (Dev)
4.0x5.0



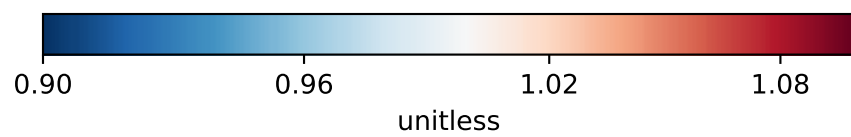
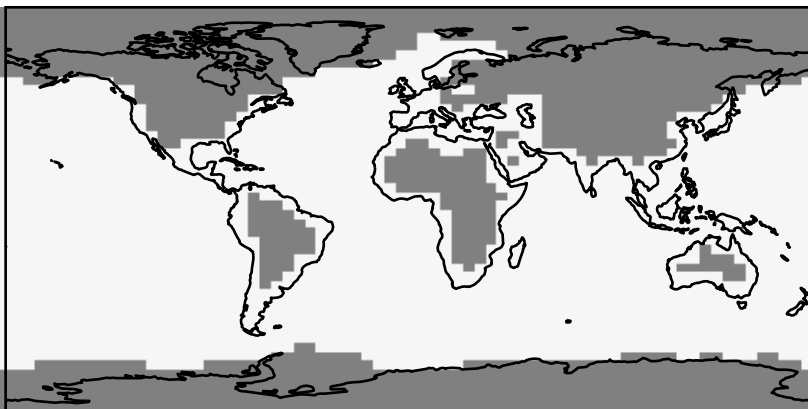
Difference
Dev - Ref, Dynamic Range



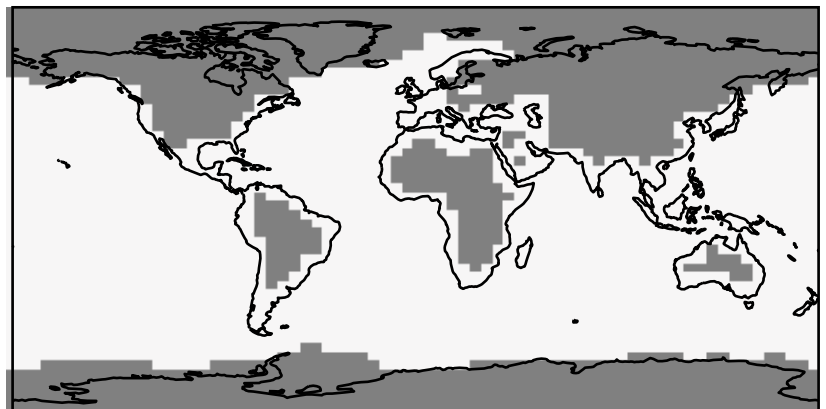
Difference
Dev - Ref, Restricted Range [5%,95%]



Ratio
Dev/Ref, Dynamic Range

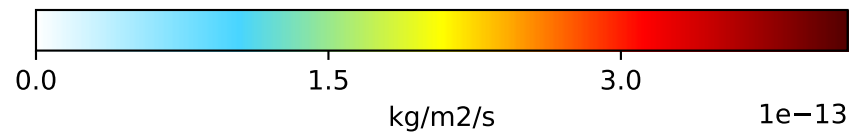
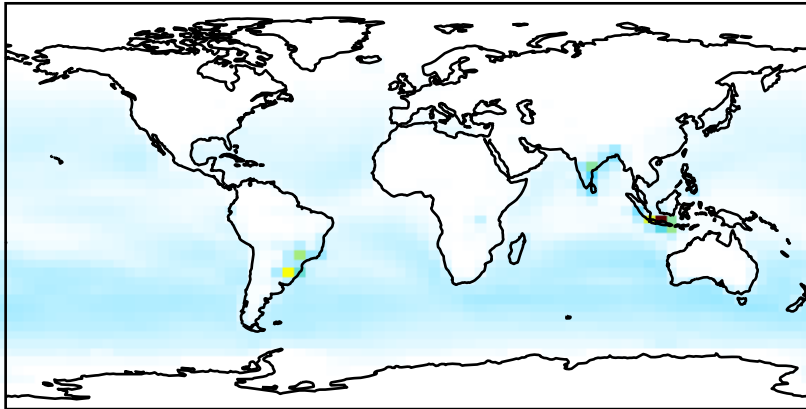


Ratio
Dev/Ref, Fixed Range

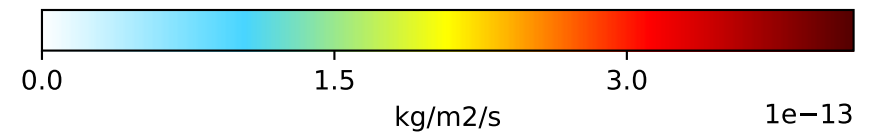
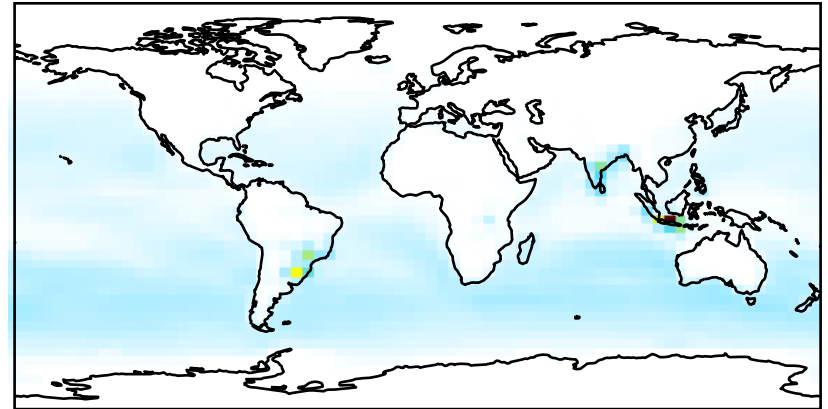


EmisCH3I_Ocean

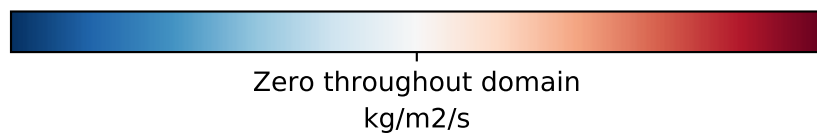
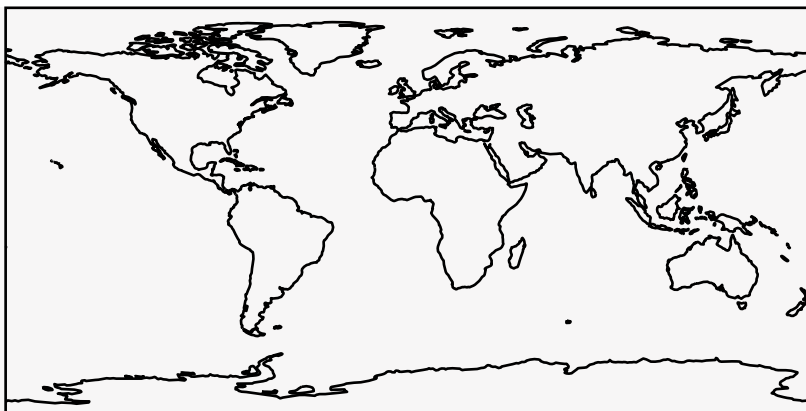
GC_12.8.0_GEOSFP_5.22 (Ref)
4.0x5.0



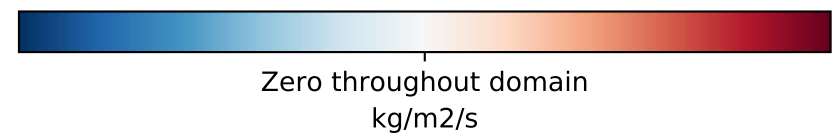
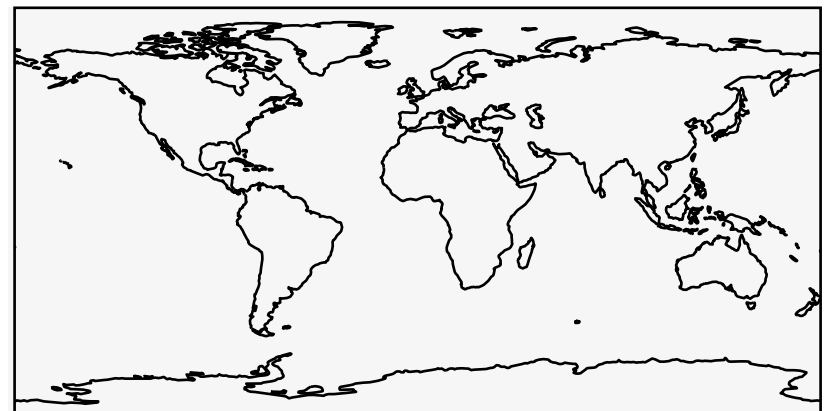
GC_12.8.0_GEOSFP_5.25 (Dev)
4.0x5.0



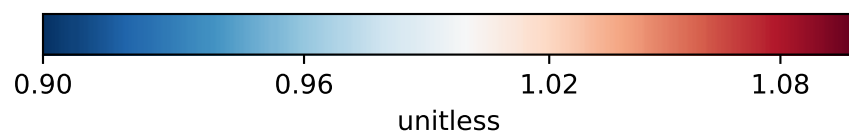
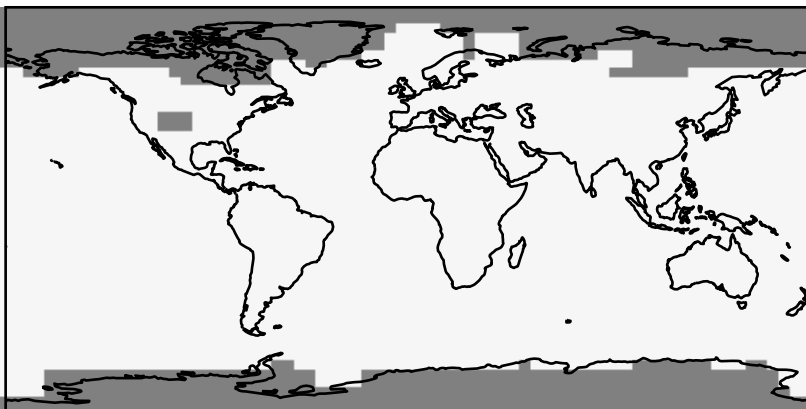
Difference
Dev - Ref, Dynamic Range



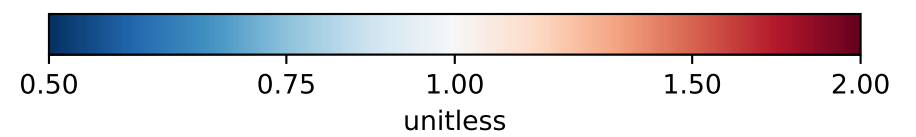
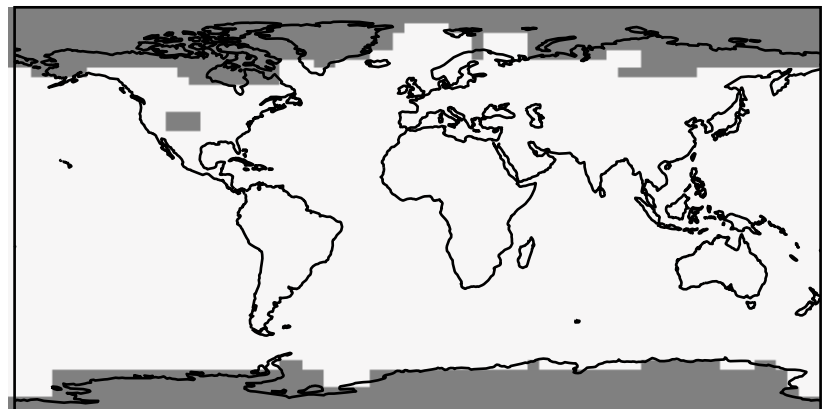
Difference
Dev - Ref, Restricted Range [5%,95%]



Ratio
Dev/Ref, Dynamic Range

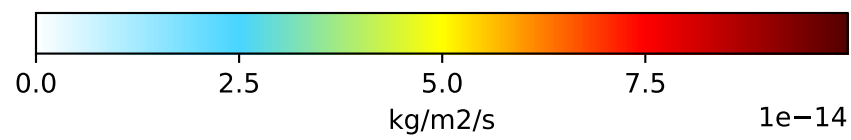
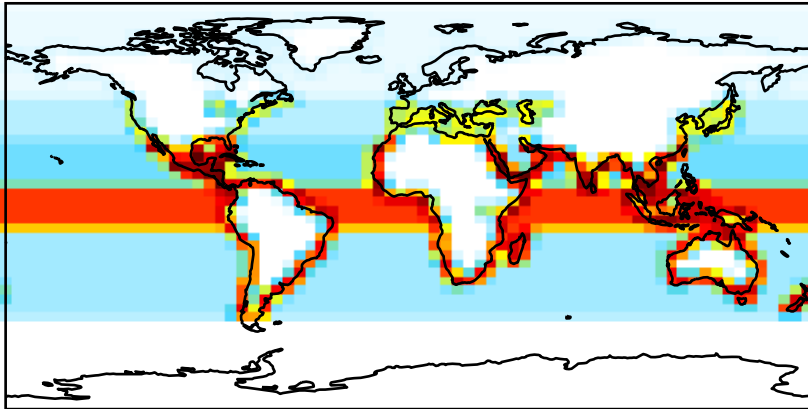


Ratio
Dev/Ref, Fixed Range

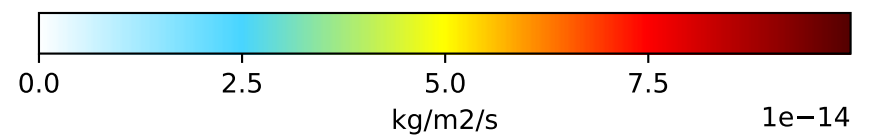
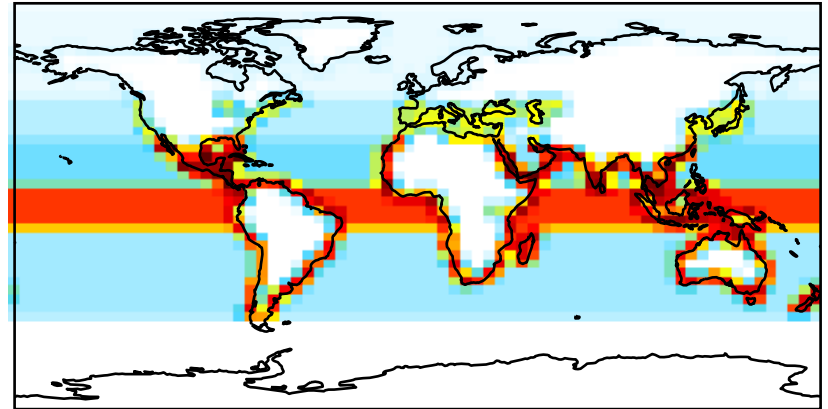


EmisCHBr3_Ocean

GC_12.8.0_GEOSFP_5.22 (Ref)
4.0x5.0



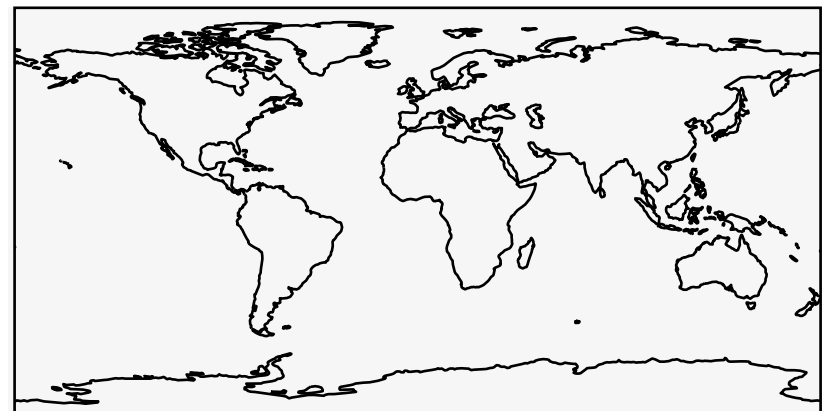
GC_12.8.0_GEOSFP_5.25 (Dev)
4.0x5.0



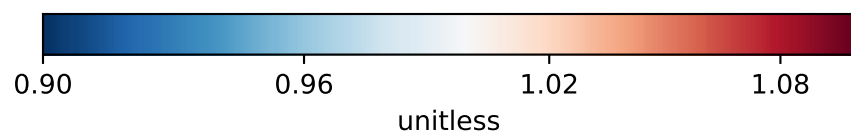
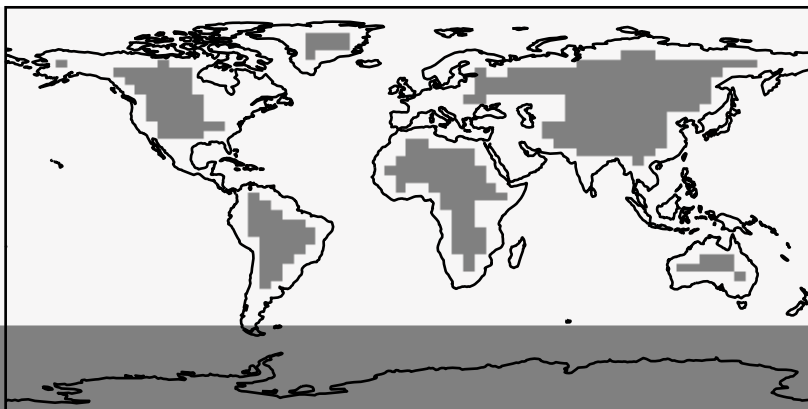
Difference
Dev - Ref, Dynamic Range



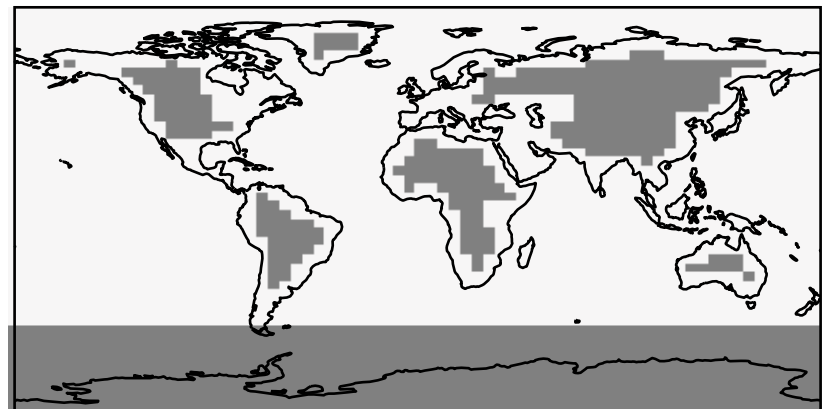
Difference
Dev - Ref, Restricted Range [5%,95%]



Ratio
Dev/Ref, Dynamic Range

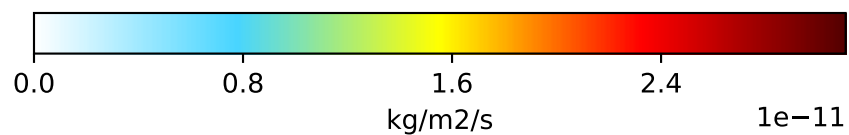
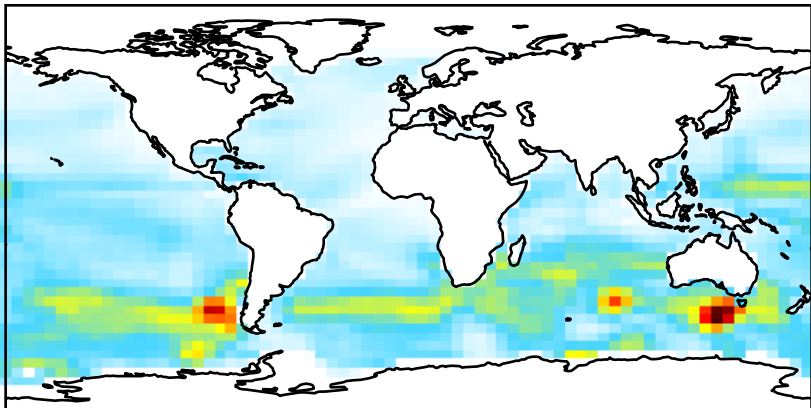


Ratio
Dev/Ref, Fixed Range

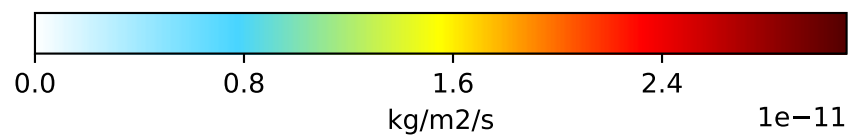
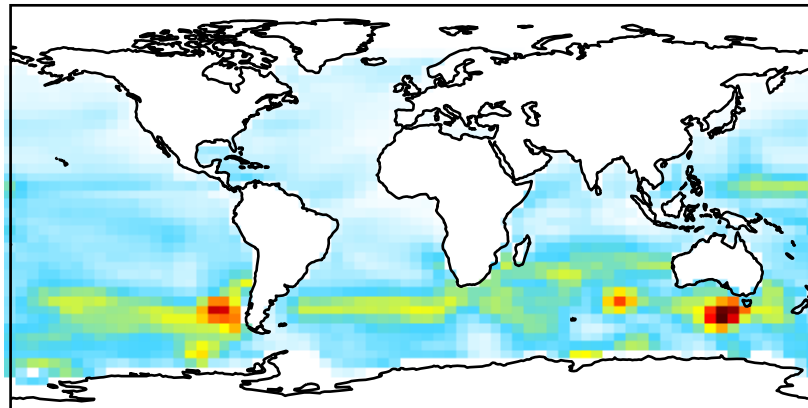


EmisDMS_Ocean

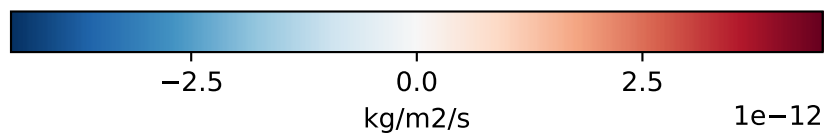
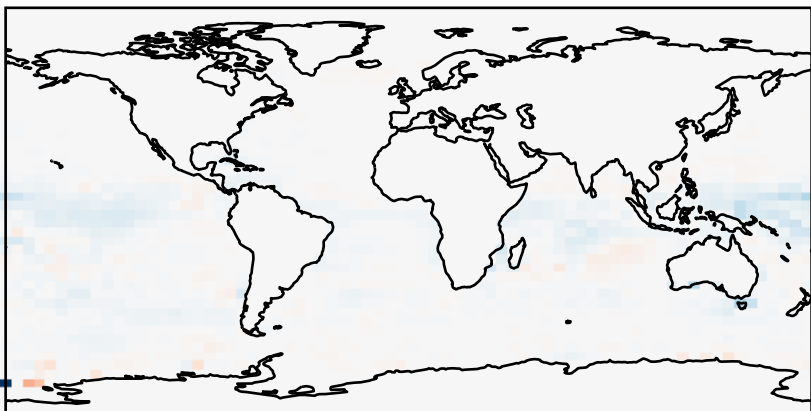
GC_12.8.0_GEOSFP_5.22 (Ref)
4.0x5.0



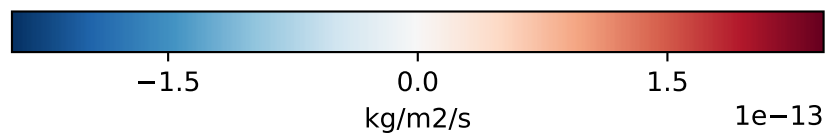
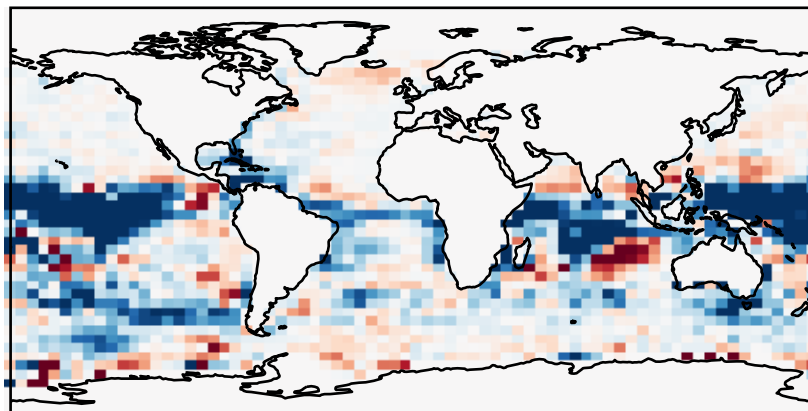
GC_12.8.0_GEOSFP_5.25 (Dev)
4.0x5.0



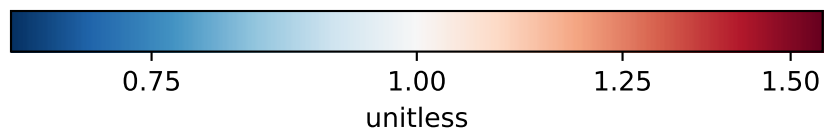
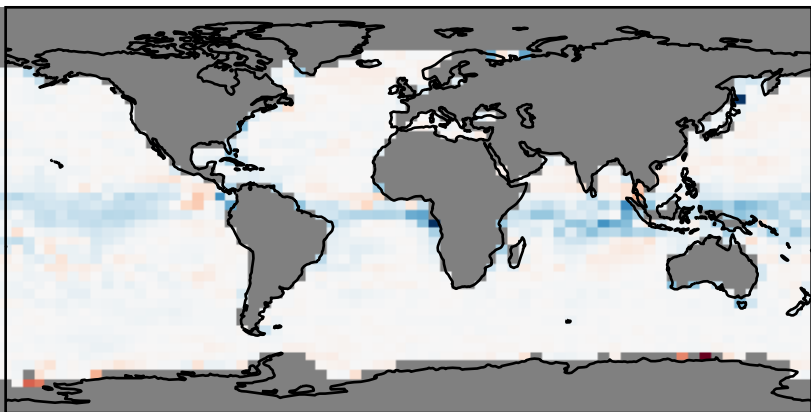
Difference
Dev - Ref, Dynamic Range



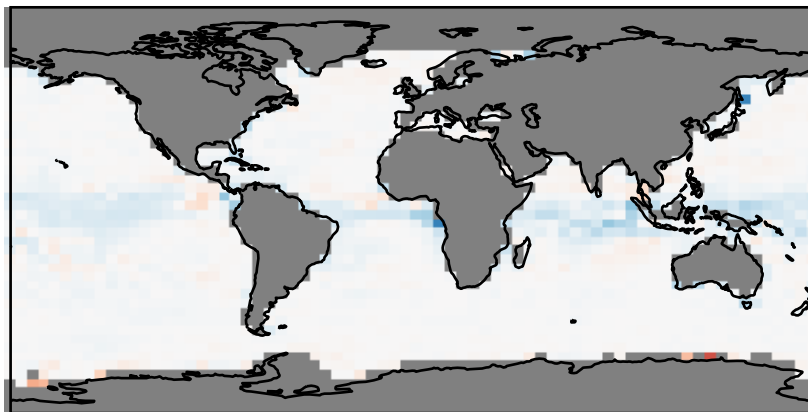
Difference
Dev - Ref, Restricted Range [5%,95%]



Ratio
Dev/Ref, Dynamic Range

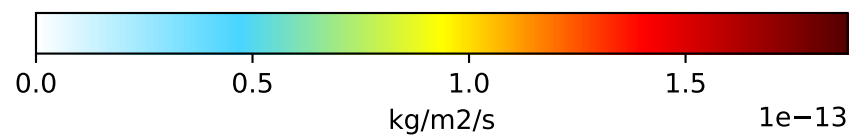
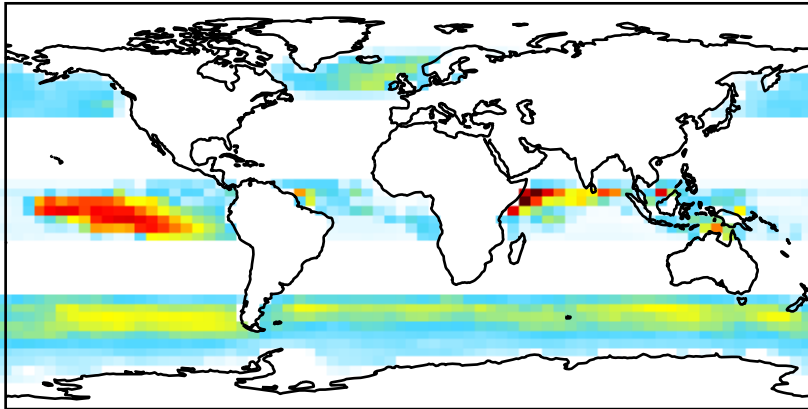


Ratio
Dev/Ref, Fixed Range

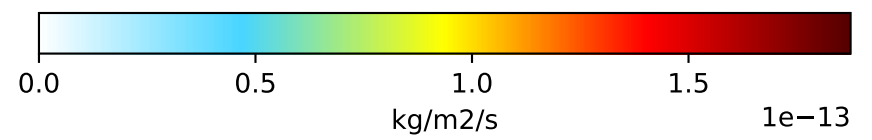
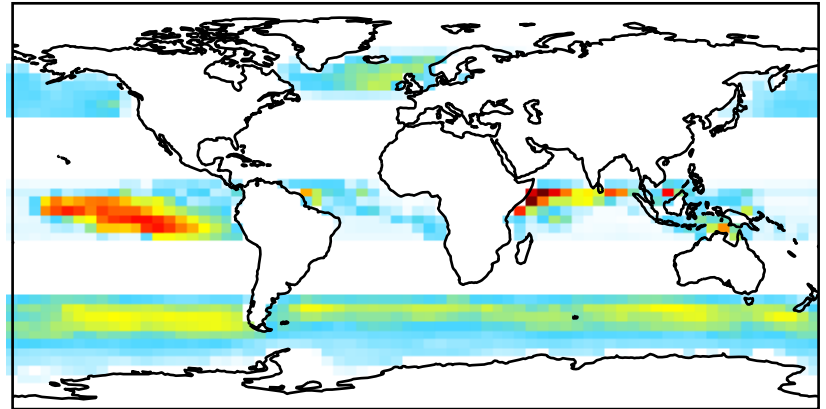


EmisETNO3_Ocean

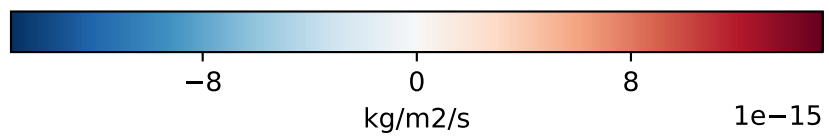
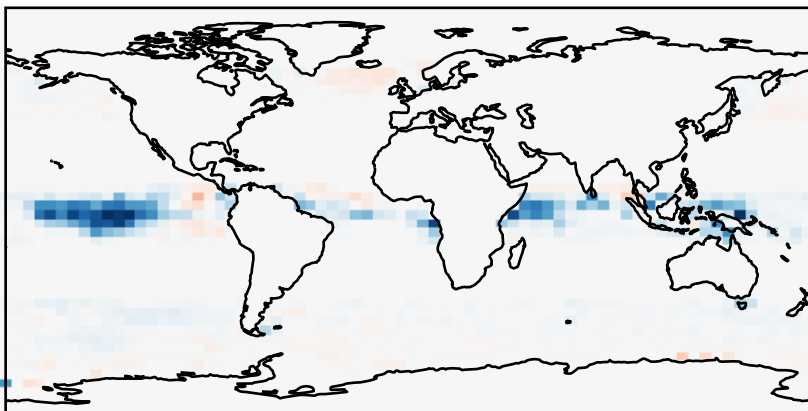
GC_12.8.0_GEOSFP_5.22 (Ref)
4.0x5.0



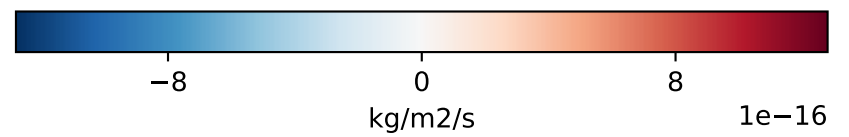
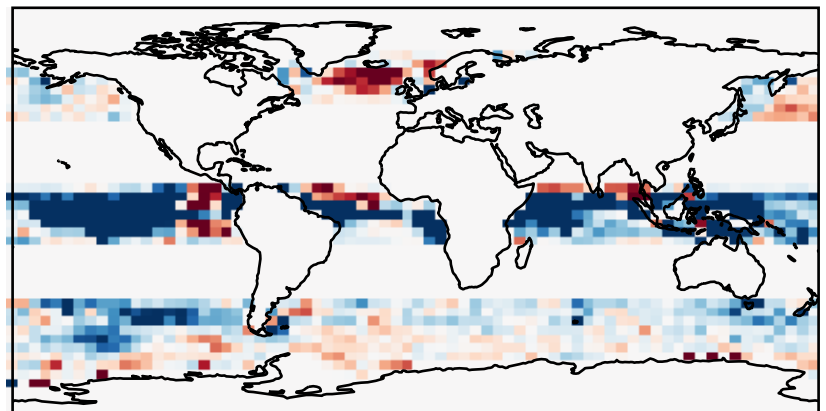
GC_12.8.0_GEOSFP_5.25 (Dev)
4.0x5.0



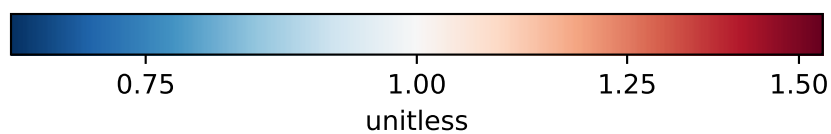
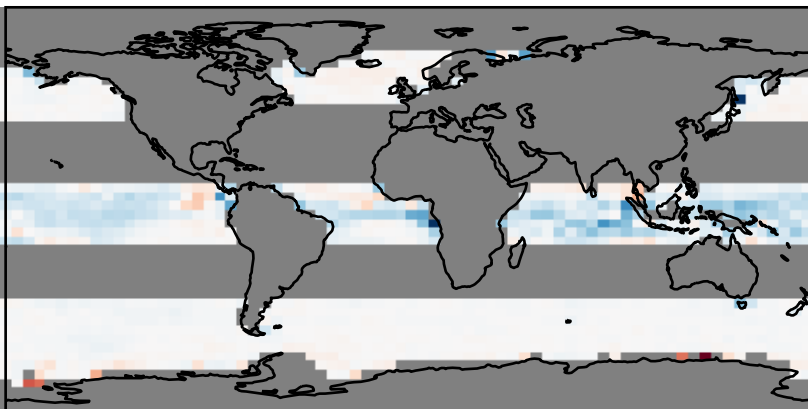
Difference
Dev - Ref, Dynamic Range



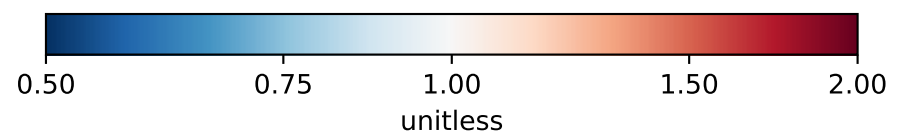
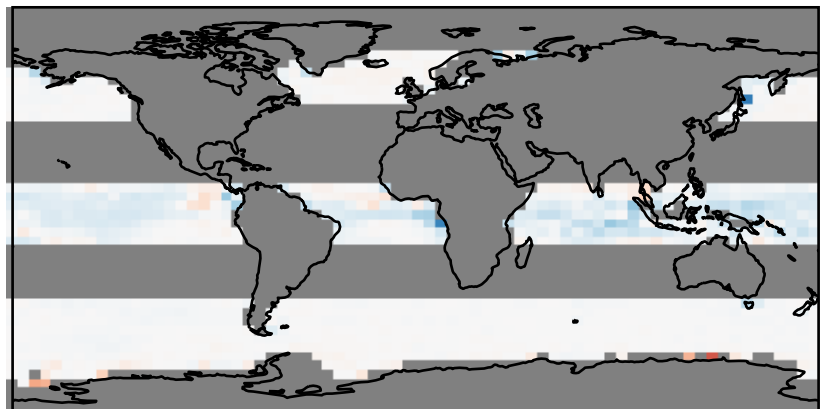
Difference
Dev - Ref, Restricted Range [5%,95%]



Ratio
Dev/Ref, Dynamic Range

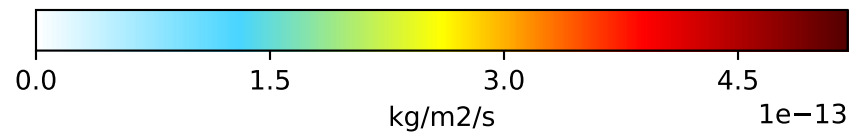
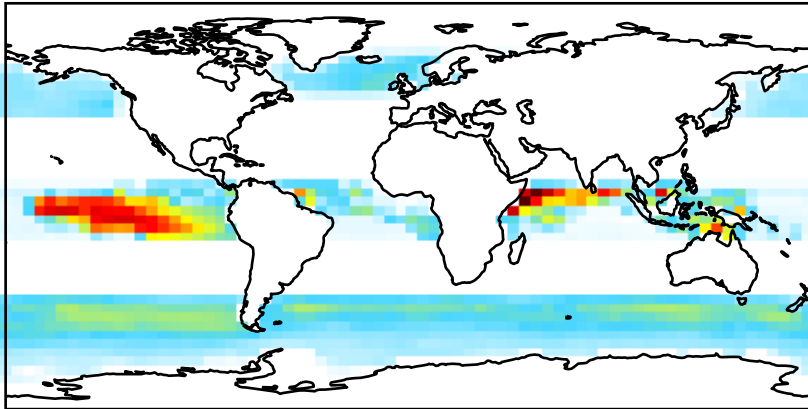


Ratio
Dev/Ref, Fixed Range

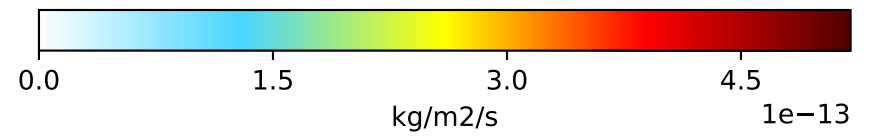
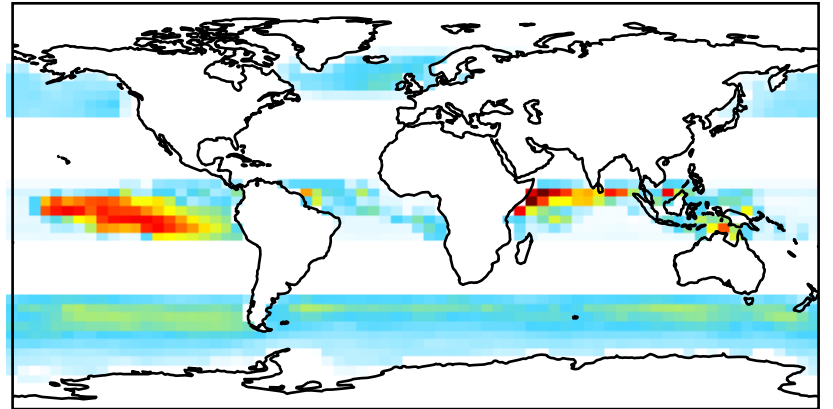


EmisMEN03_Ocean

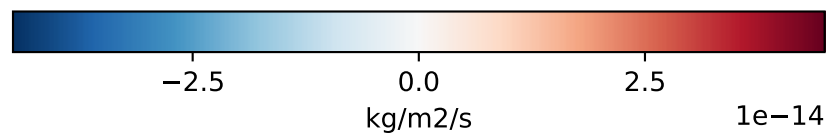
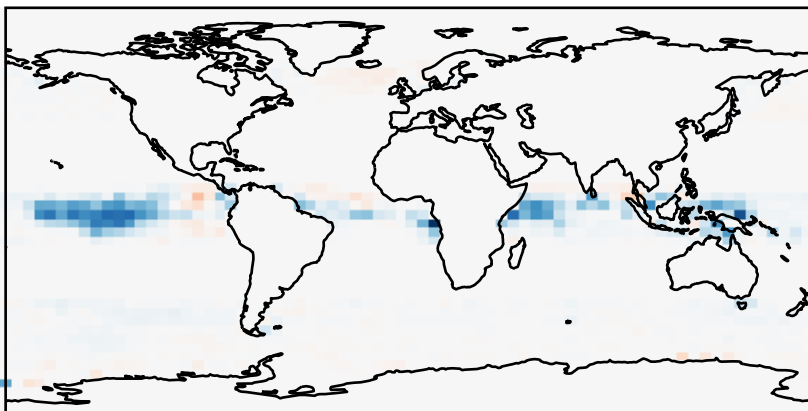
GC_12.8.0_GEOSFP_5.22 (Ref)
4.0x5.0



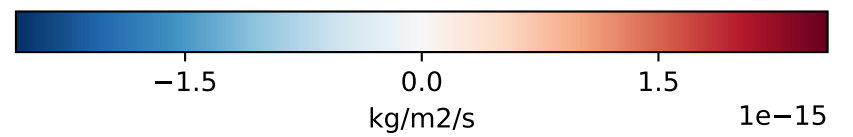
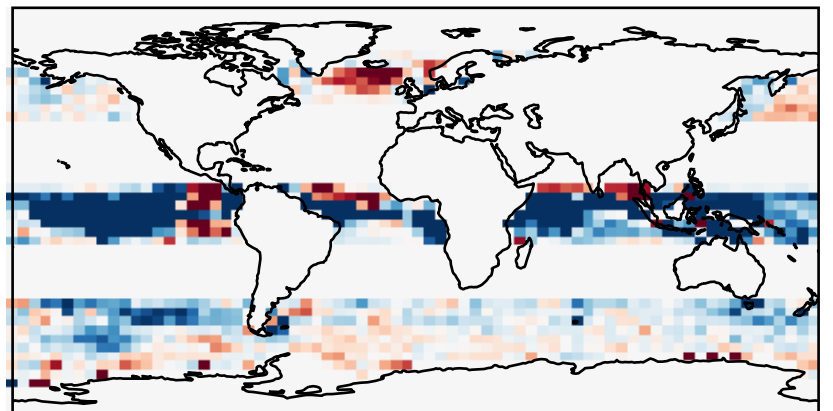
GC_12.8.0_GEOSFP_5.25 (Dev)
4.0x5.0



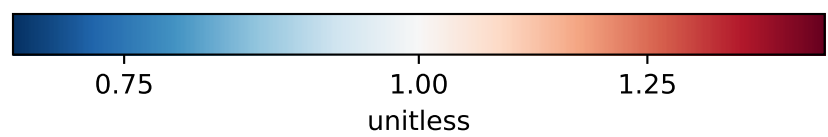
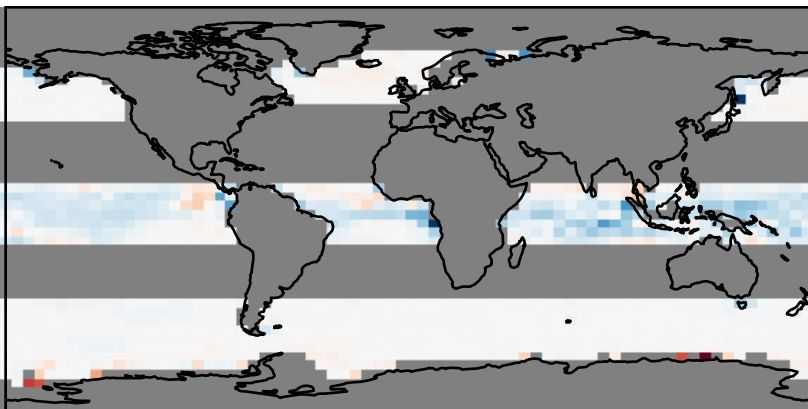
Difference
Dev - Ref, Dynamic Range



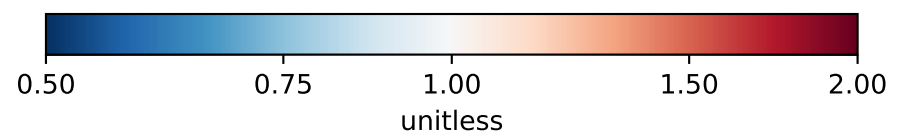
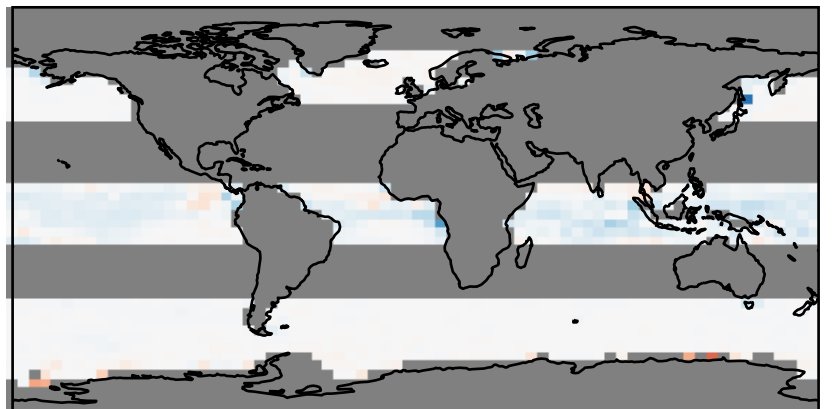
Difference
Dev - Ref, Restricted Range [5%,95%]



Ratio
Dev/Ref, Dynamic Range

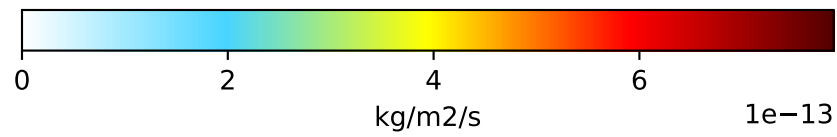
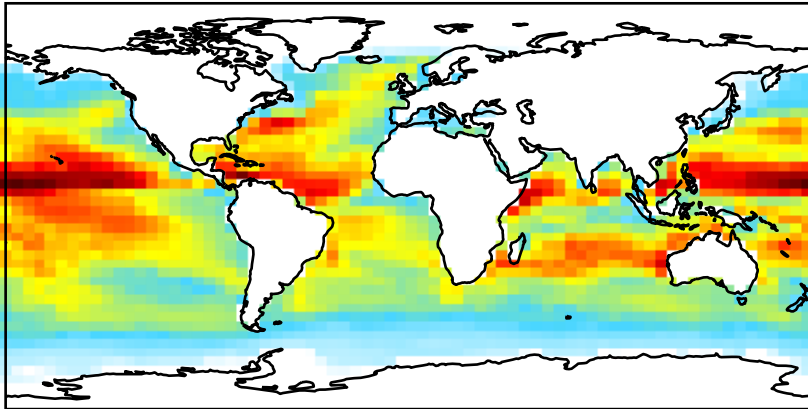


Ratio
Dev/Ref, Fixed Range

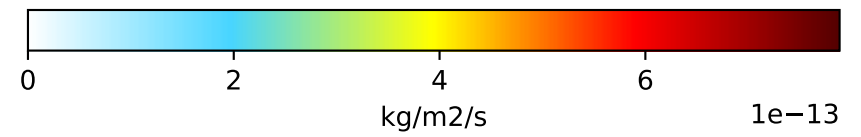
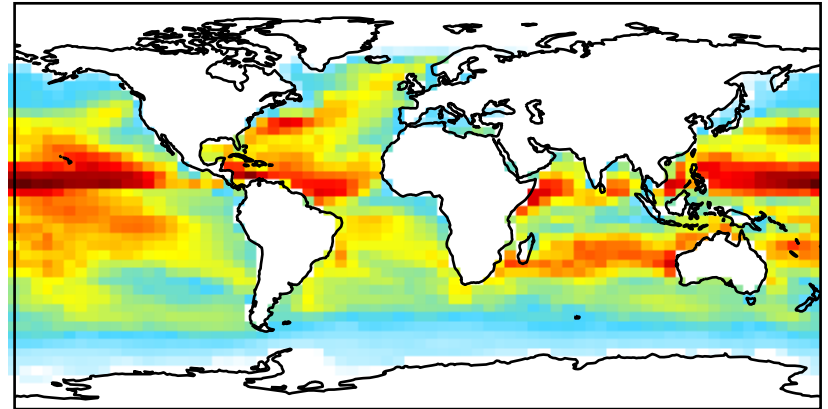


EmisMOH_Ocean

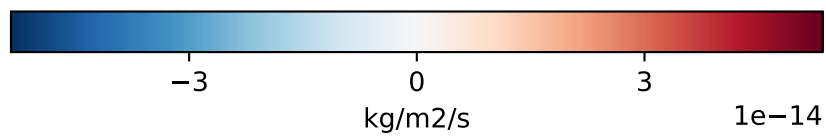
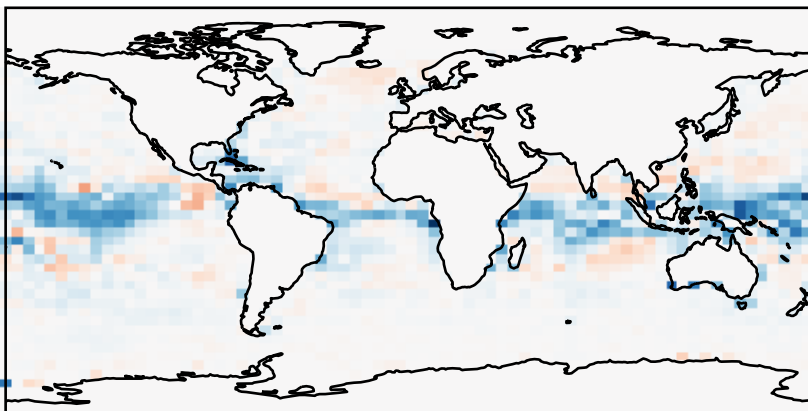
GC_12.8.0_GEOSFP_5.22 (Ref)
4.0x5.0



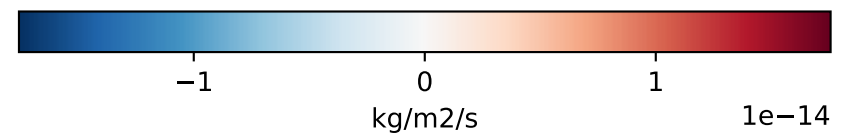
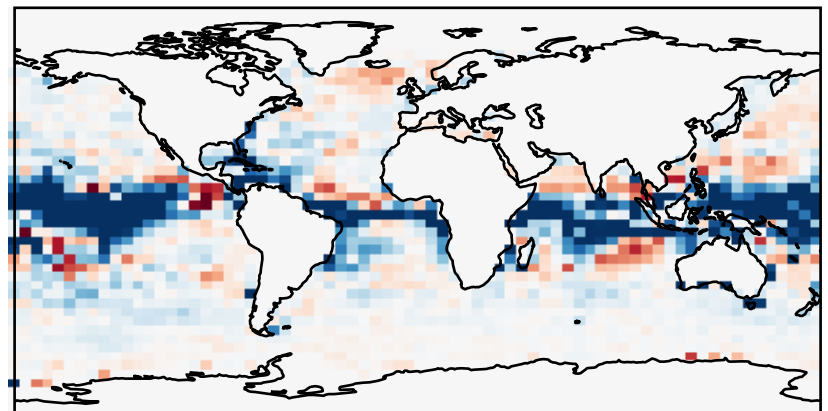
GC_12.8.0_GEOSFP_5.25 (Dev)
4.0x5.0



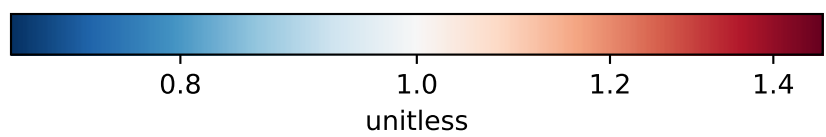
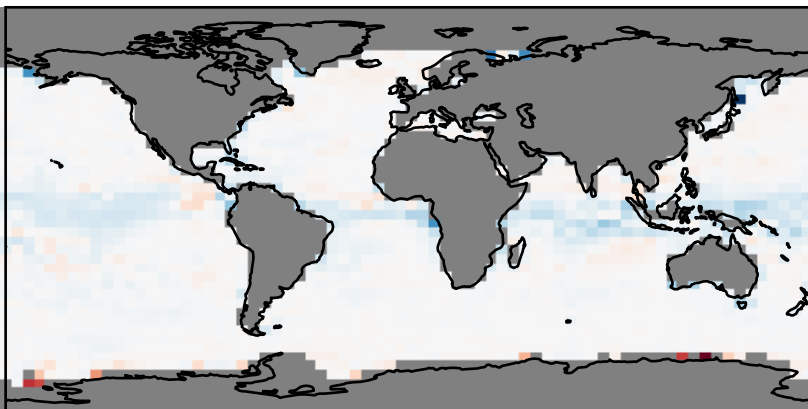
Difference
Dev - Ref, Dynamic Range



Difference
Dev - Ref, Restricted Range [5%,95%]



Ratio
Dev/Ref, Dynamic Range



Ratio
Dev/Ref, Fixed Range

