

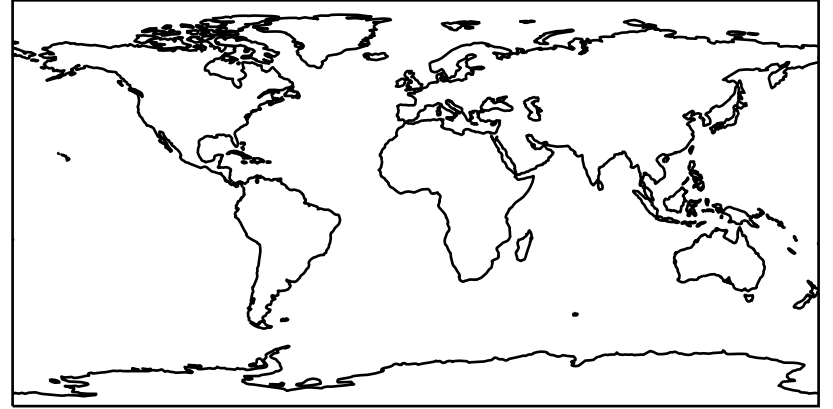
EmisNH3_Seabirds

GC_12.8.0_GEOSFP_5.22 (Ref)
4.0x5.0



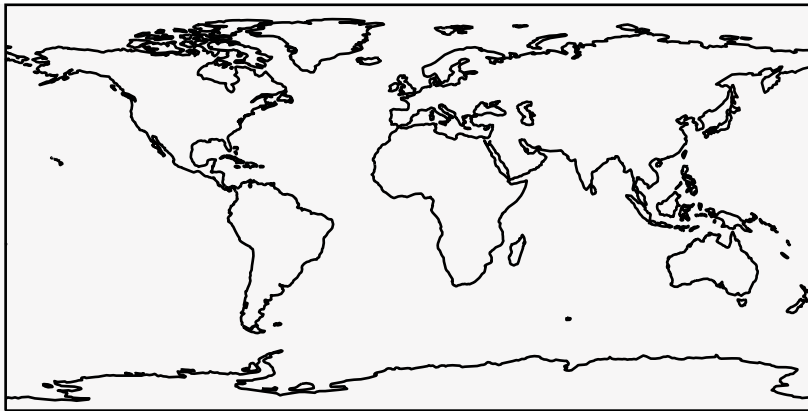
Zero throughout domain
kg/m2/s

GC_12.8.0_GEOSFP_5.25 (Dev)
4.0x5.0



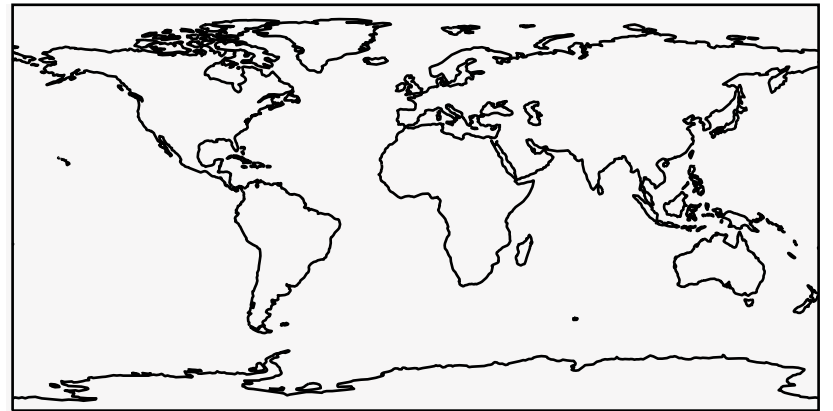
Zero throughout domain
kg/m2/s

Difference
Dev - Ref, Dynamic Range



Zero throughout domain
kg/m2/s

Difference
Dev - Ref, Restricted Range [5%,95%]



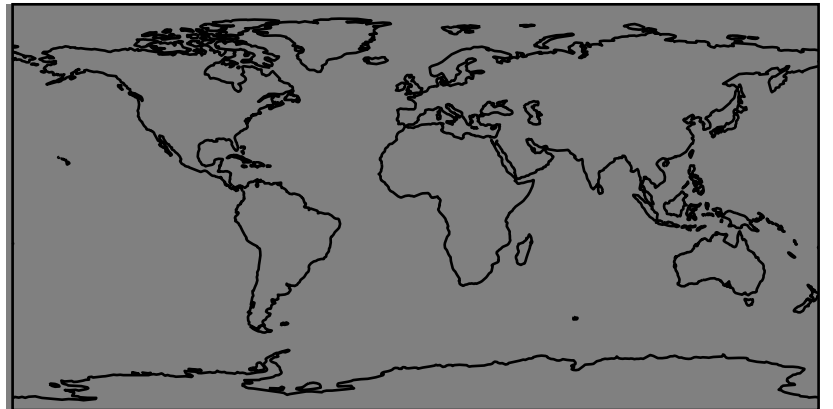
Zero throughout domain
kg/m2/s

Ratio
Dev/Ref, Dynamic Range



Undefined throughout domain
unitless

Ratio
Dev/Ref, Fixed Range



Undefined throughout domain
unitless