

EmisALD2_Ship

GC_12.8.0_GEOSFP_5.22 (Ref)
4.0x5.0



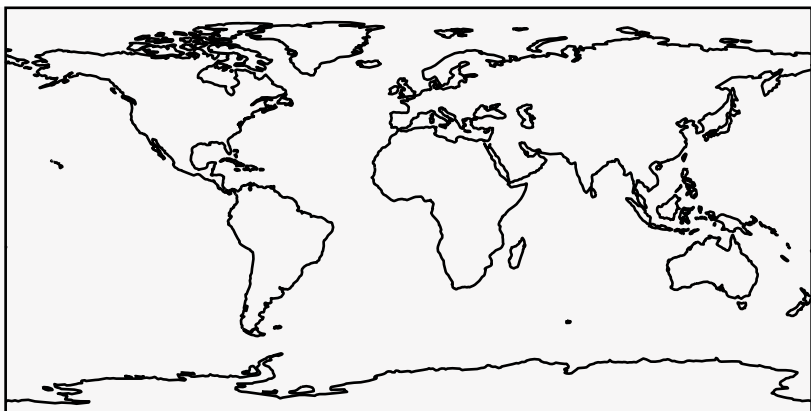
Zero throughout domain
kg/m2/s

GC_12.8.0_GEOSFP_5.25 (Dev)
4.0x5.0



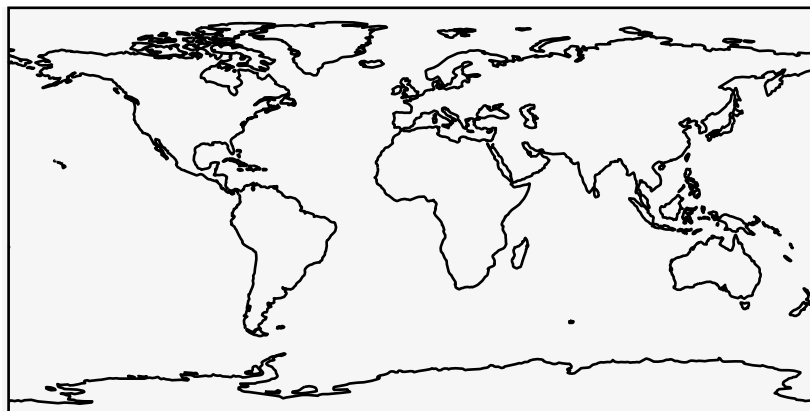
Zero throughout domain
kg/m2/s

Difference
Dev - Ref, Dynamic Range



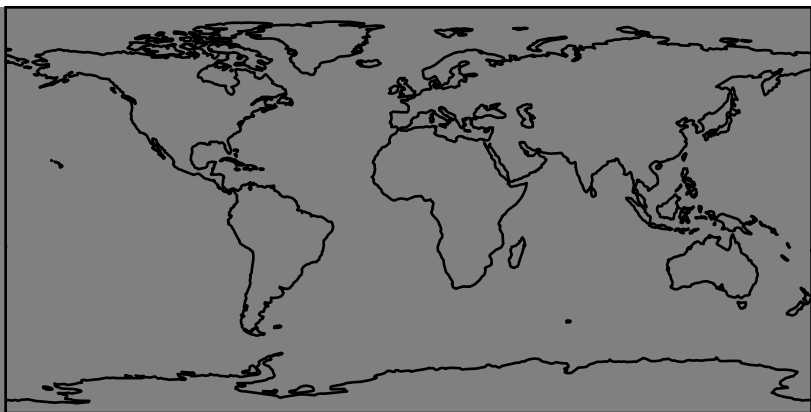
Zero throughout domain
kg/m2/s

Difference
Dev - Ref, Restricted Range [5%,95%]



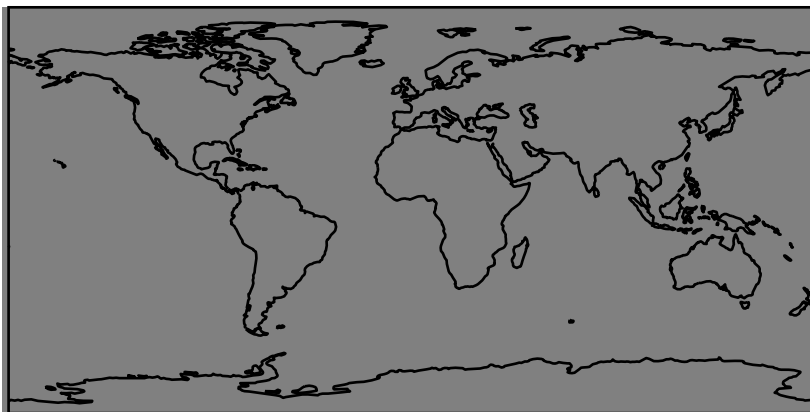
Zero throughout domain
kg/m2/s

Ratio
Dev/Ref, Dynamic Range



Undefined throughout domain
unitless

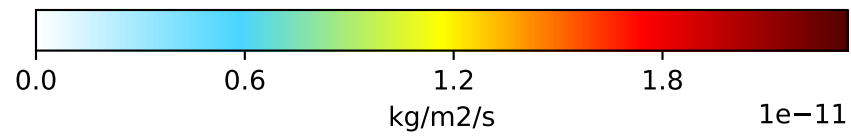
Ratio
Dev/Ref, Fixed Range



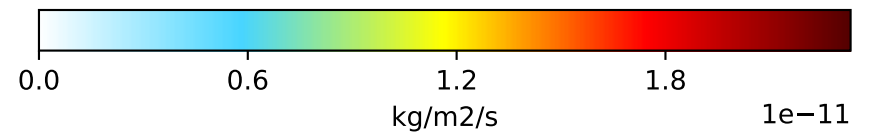
Undefined throughout domain
unitless

EmisALK4_Ship

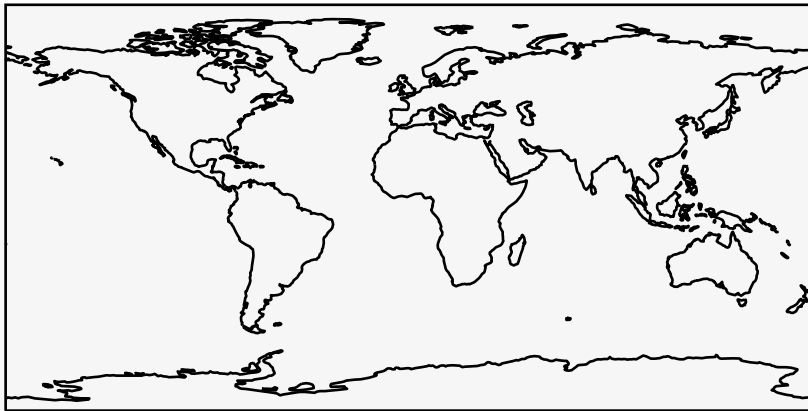
GC_12.8.0_GEOSFP_5.22 (Ref)
4.0x5.0



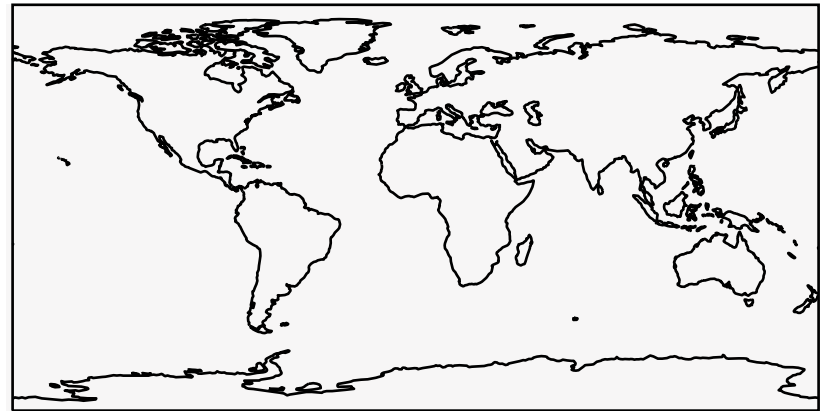
GC_12.8.0_GEOSFP_5.25 (Dev)
4.0x5.0



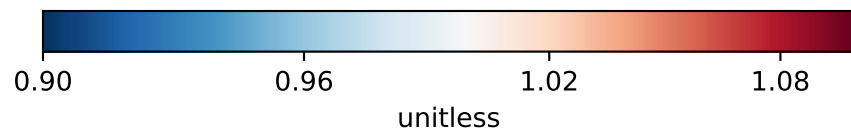
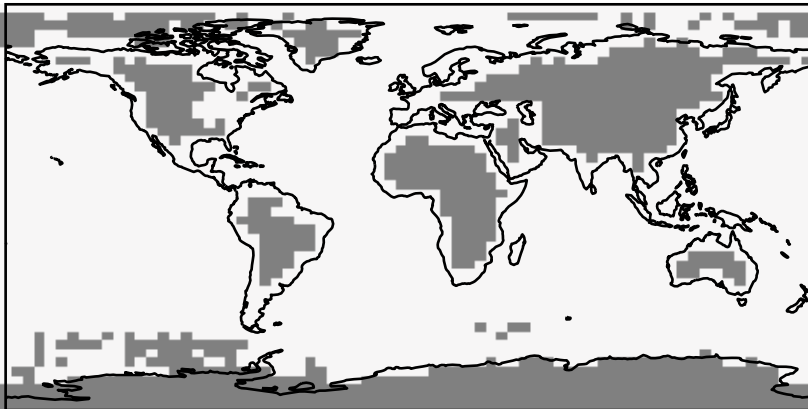
Difference
Dev - Ref, Dynamic Range



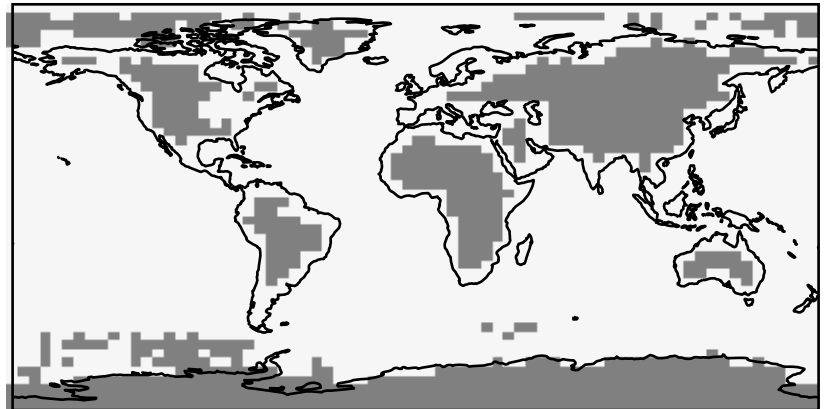
Difference
Dev - Ref, Restricted Range [5%,95%]



Ratio
Dev/Ref, Dynamic Range

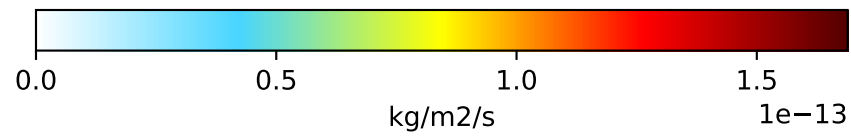
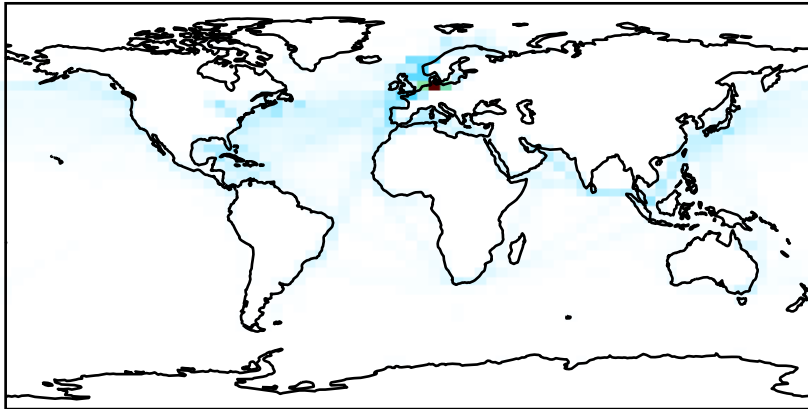


Ratio
Dev/Ref, Fixed Range

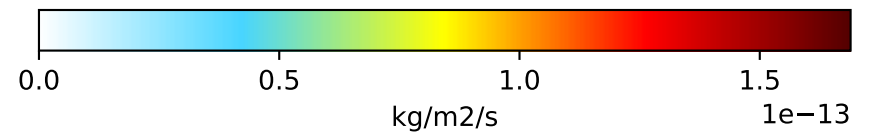
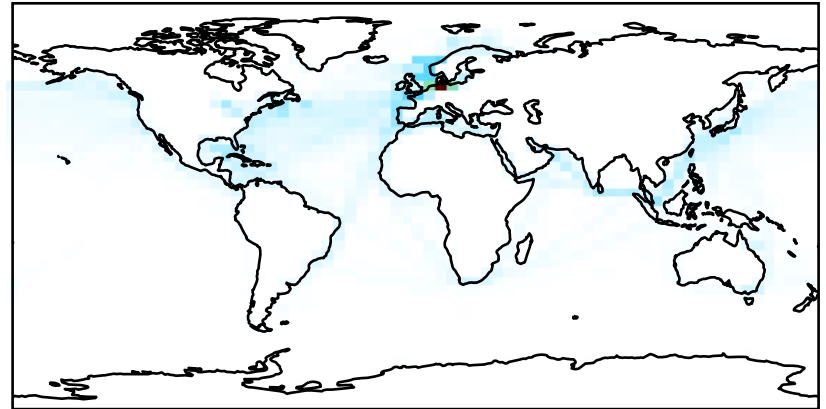


EmisBCPI_Ship

GC_12.8.0_GEOSFP_5.22 (Ref)
4.0x5.0



GC_12.8.0_GEOSFP_5.25 (Dev)
4.0x5.0



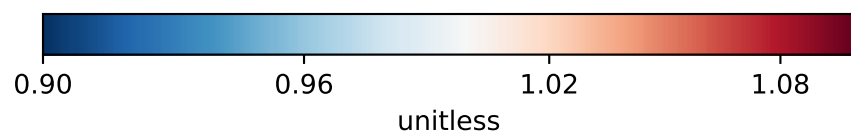
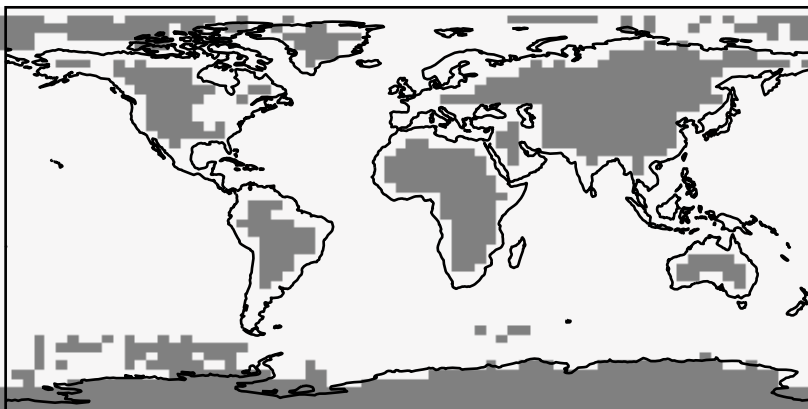
Difference
Dev - Ref, Dynamic Range



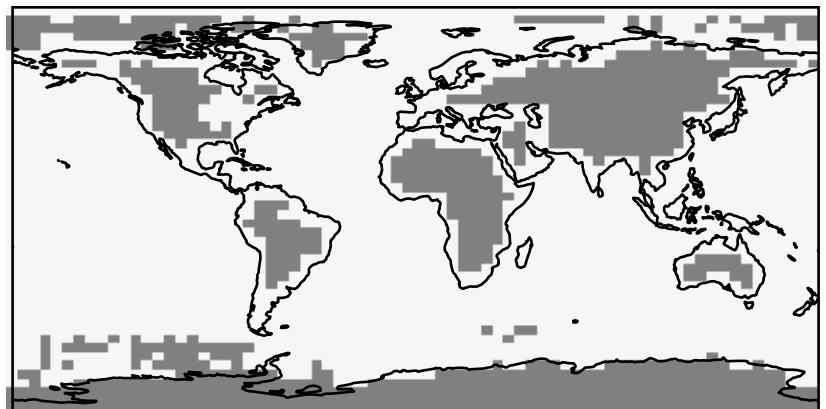
Difference
Dev - Ref, Restricted Range [5%,95%]



Ratio
Dev/Ref, Dynamic Range

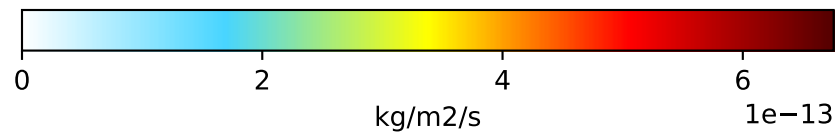
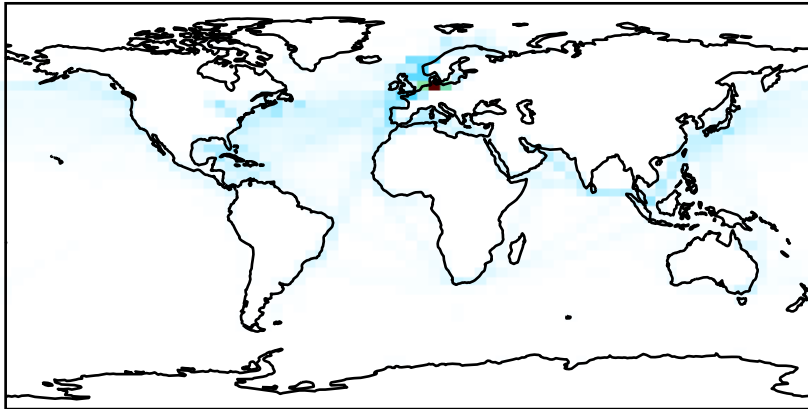


Ratio
Dev/Ref, Fixed Range

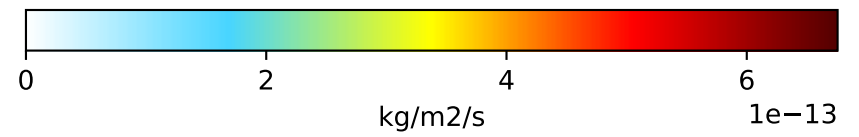
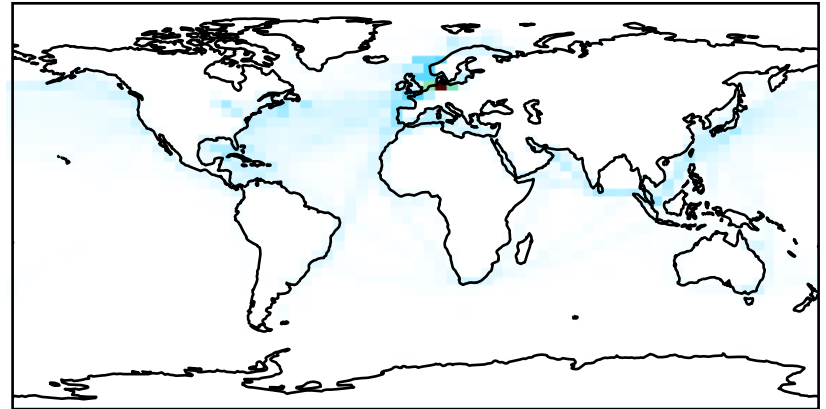


EmisBCPO_Ship

GC_12.8.0_GEOSFP_5.22 (Ref)
4.0x5.0



GC_12.8.0_GEOSFP_5.25 (Dev)
4.0x5.0



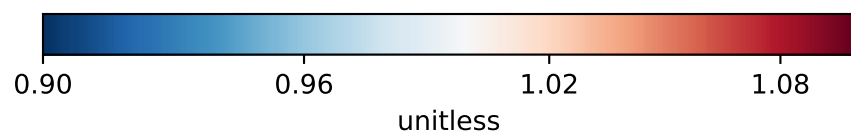
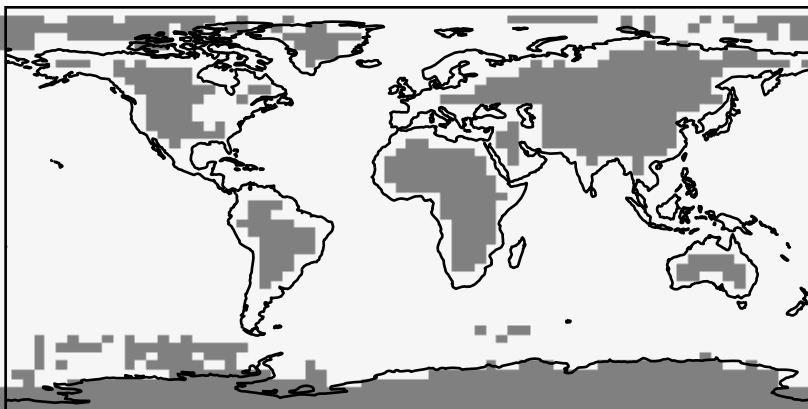
Difference
Dev - Ref, Dynamic Range



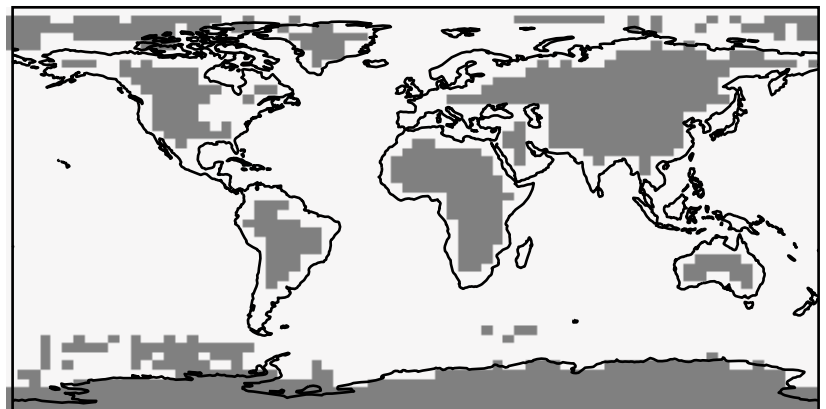
Difference
Dev - Ref, Restricted Range [5%,95%]



Ratio
Dev/Ref, Dynamic Range

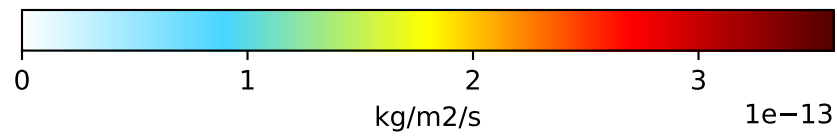
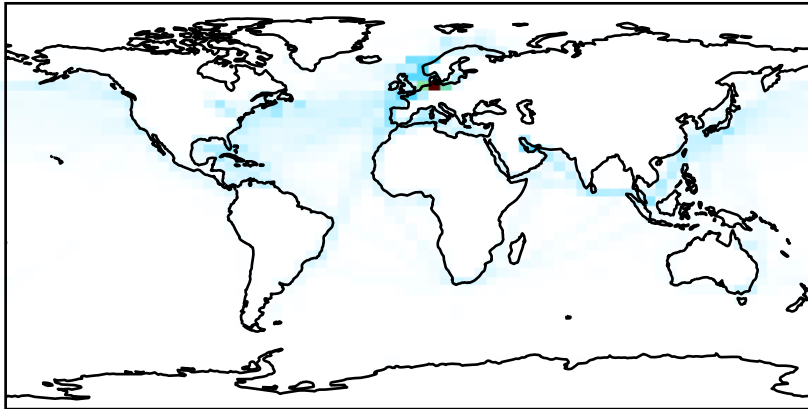


Ratio
Dev/Ref, Fixed Range

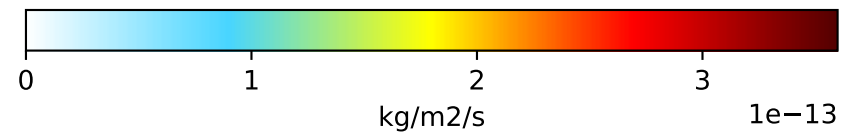
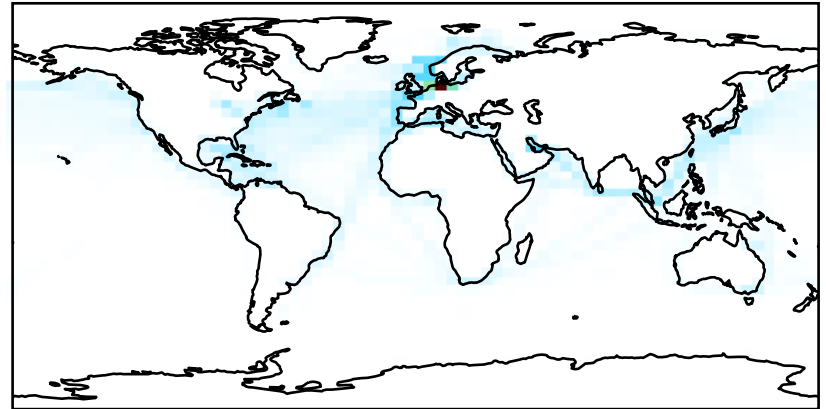


EmisBENZ_Ship

GC_12.8.0_GEOSFP_5.22 (Ref)
4.0x5.0



GC_12.8.0_GEOSFP_5.25 (Dev)
4.0x5.0



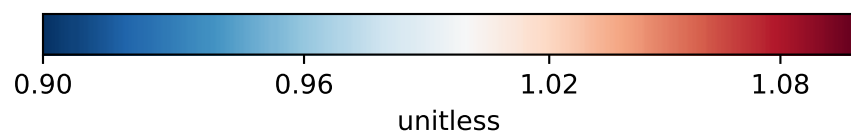
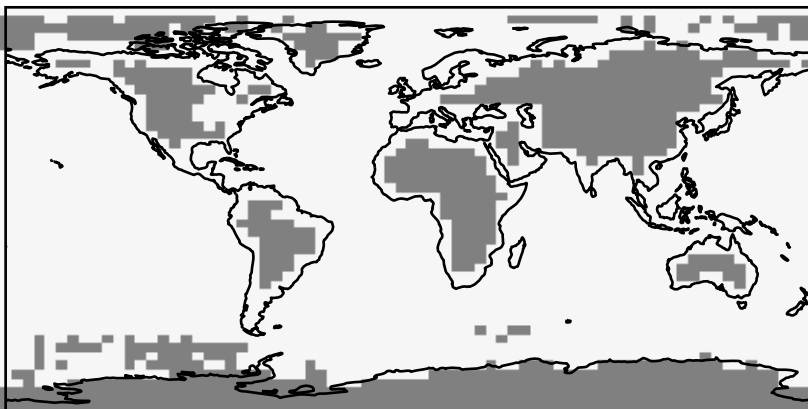
Difference
Dev - Ref, Dynamic Range



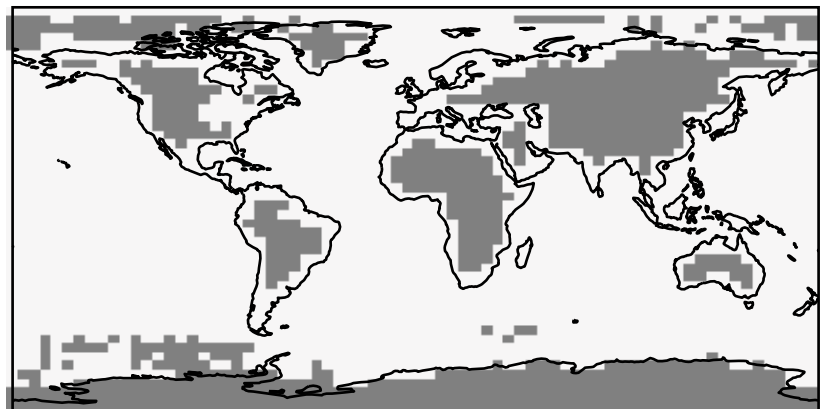
Difference
Dev - Ref, Restricted Range [5%,95%]



Ratio
Dev/Ref, Dynamic Range

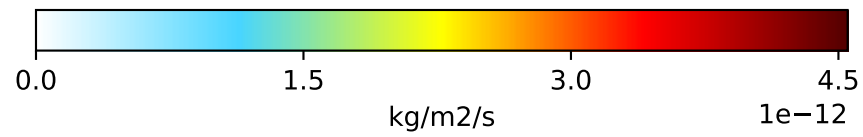
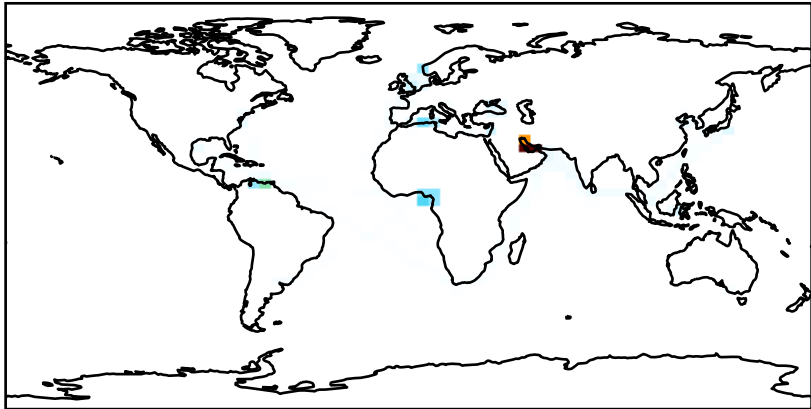


Ratio
Dev/Ref, Fixed Range

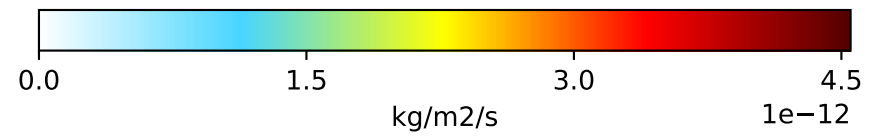
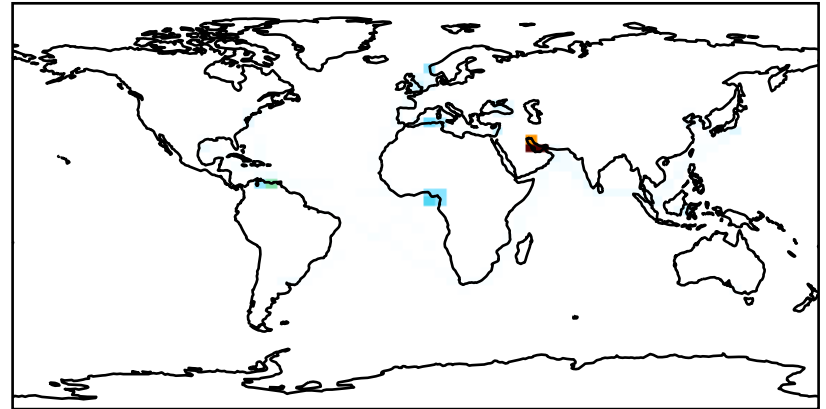


EmisC2H6_Ship

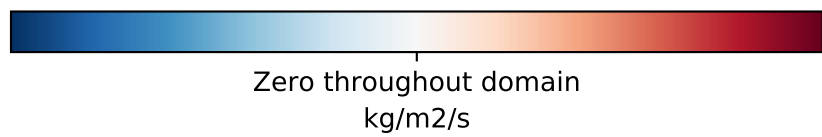
GC_12.8.0_GEOSFP_5.22 (Ref)
4.0x5.0



GC_12.8.0_GEOSFP_5.25 (Dev)
4.0x5.0



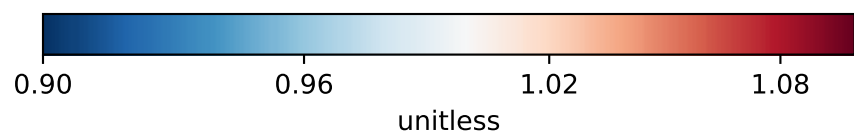
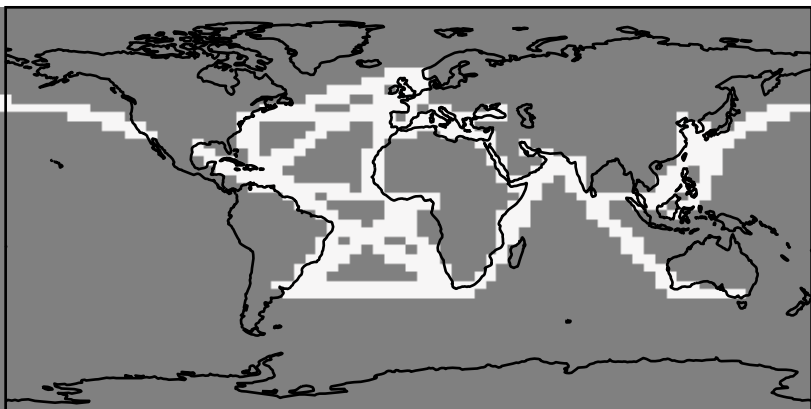
Difference
Dev - Ref, Dynamic Range



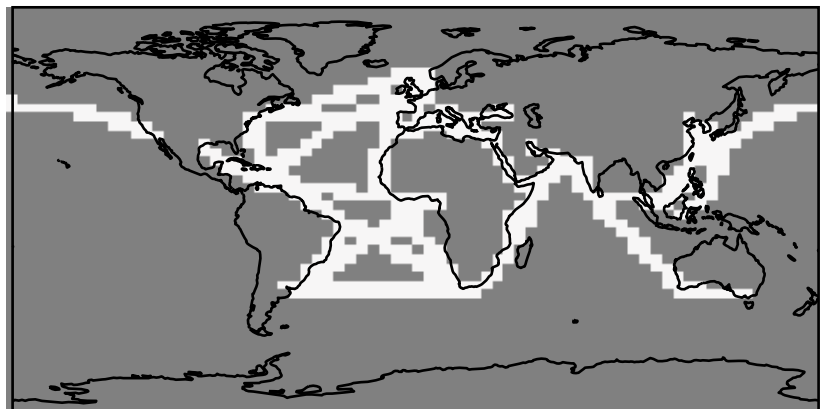
Difference
Dev - Ref, Restricted Range [5%,95%]



Ratio
Dev/Ref, Dynamic Range

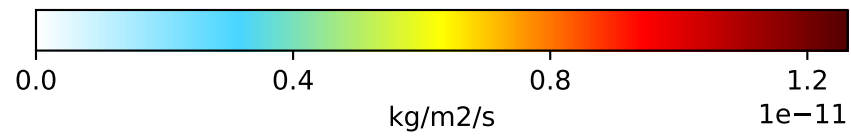
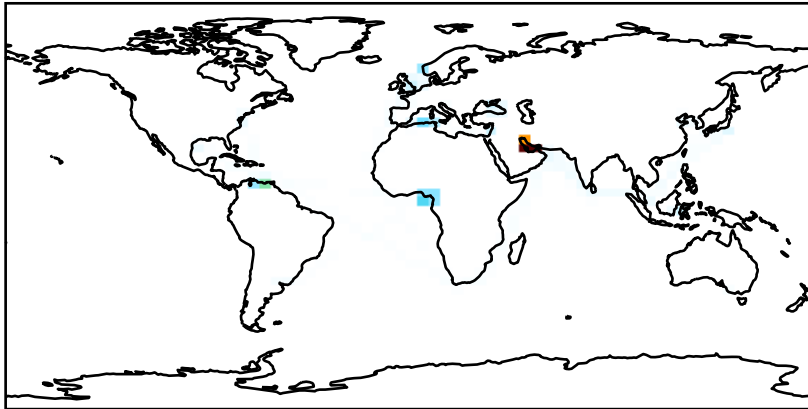


Ratio
Dev/Ref, Fixed Range

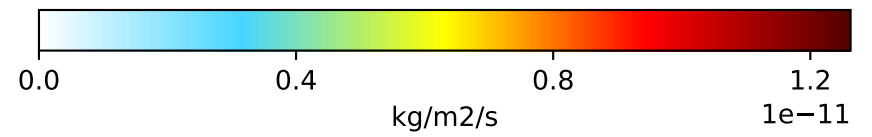
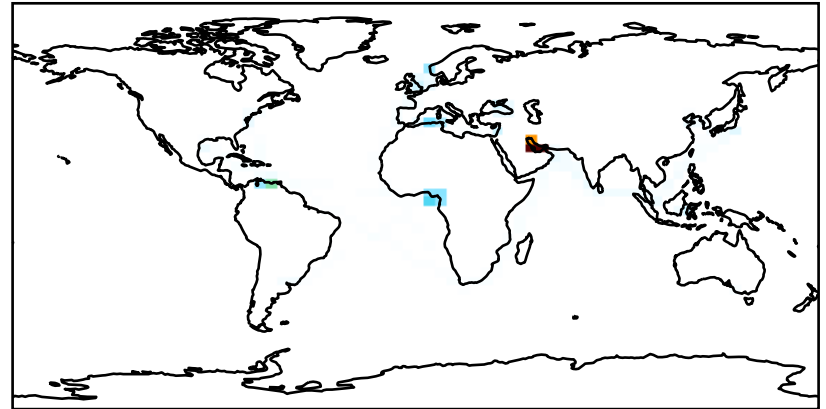


EmisC3H8_Ship

GC_12.8.0_GEOSFP_5.22 (Ref)
4.0x5.0



GC_12.8.0_GEOSFP_5.25 (Dev)
4.0x5.0



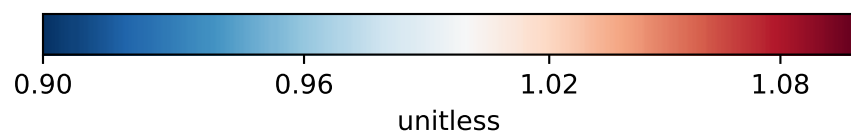
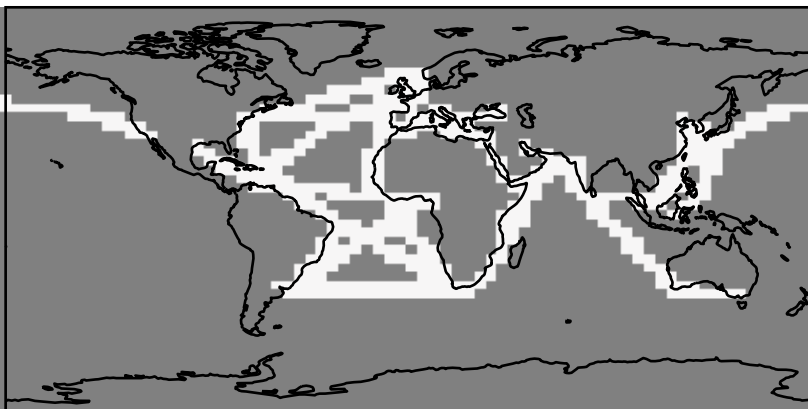
Difference
Dev - Ref, Dynamic Range



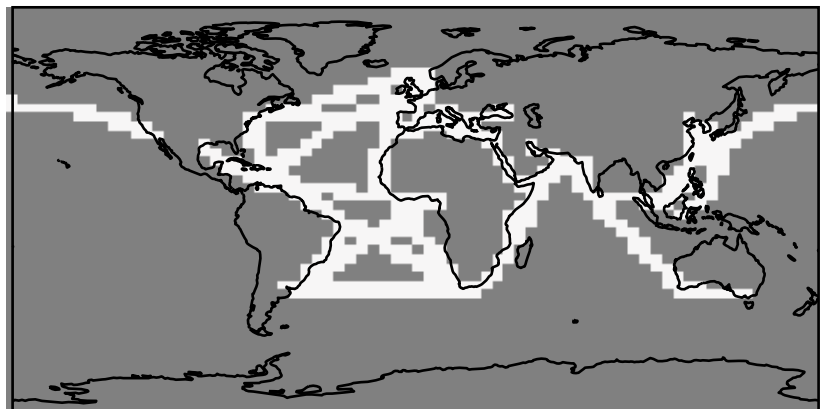
Difference
Dev - Ref, Restricted Range [5%,95%]



Ratio
Dev/Ref, Dynamic Range

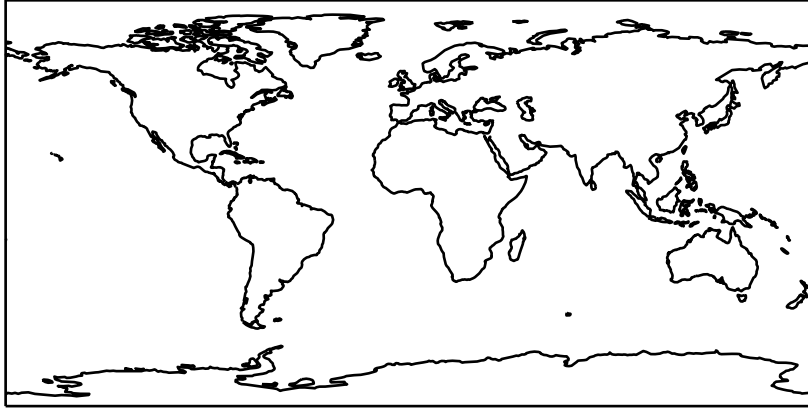


Ratio
Dev/Ref, Fixed Range



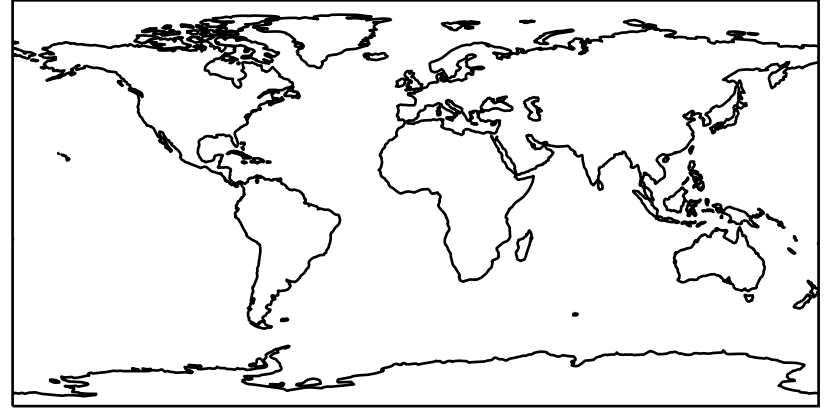
EmisCH20_Ship

GC_12.8.0_GEOSFP_5.22 (Ref)
4.0x5.0



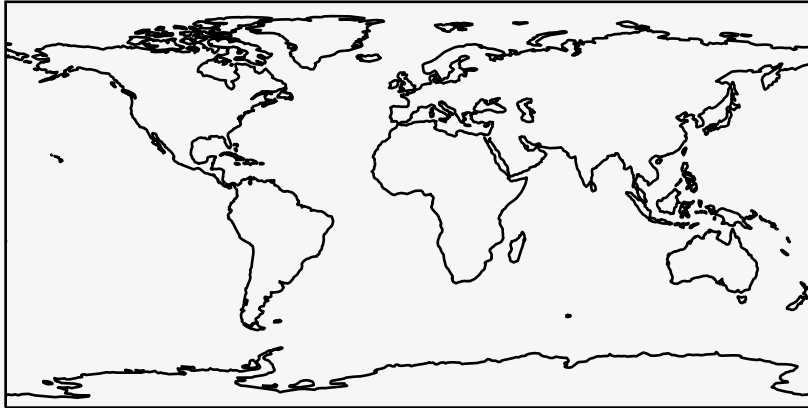
Zero throughout domain
kg/m2/s

GC_12.8.0_GEOSFP_5.25 (Dev)
4.0x5.0



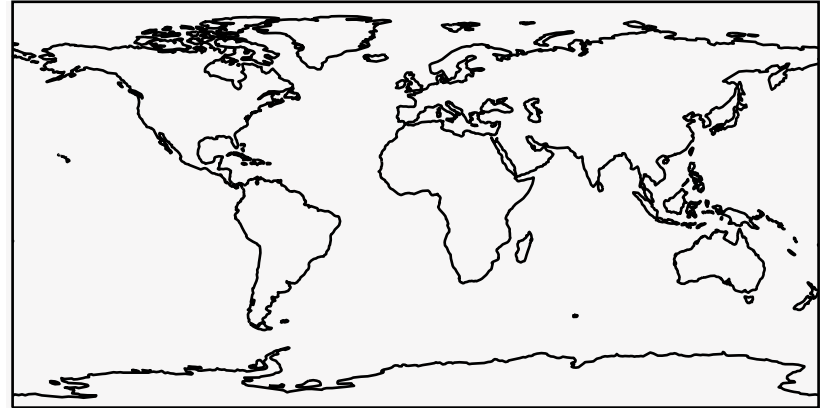
Zero throughout domain
kg/m2/s

Difference
Dev - Ref, Dynamic Range



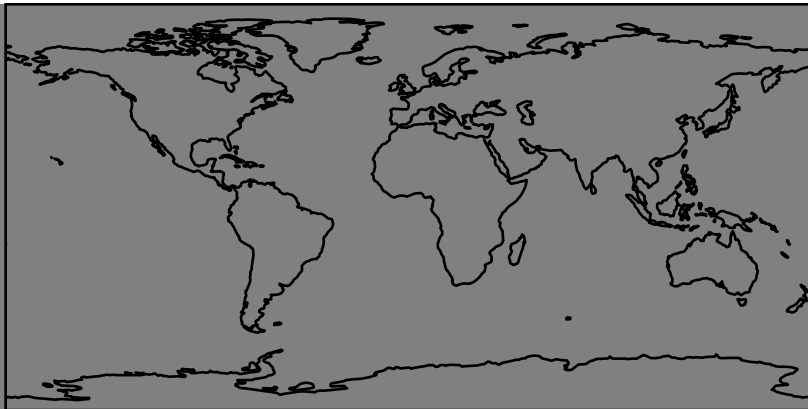
Zero throughout domain
kg/m2/s

Difference
Dev - Ref, Restricted Range [5%,95%]



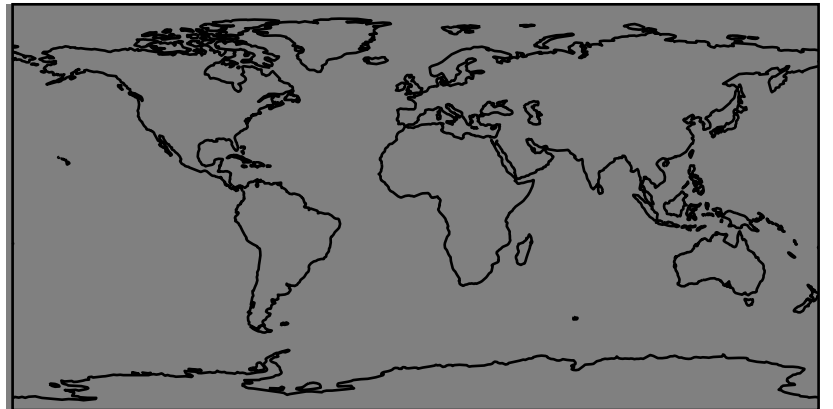
Zero throughout domain
kg/m2/s

Ratio
Dev/Ref, Dynamic Range



Undefined throughout domain
unitless

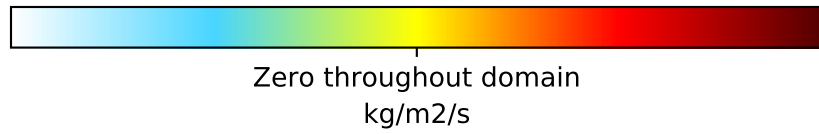
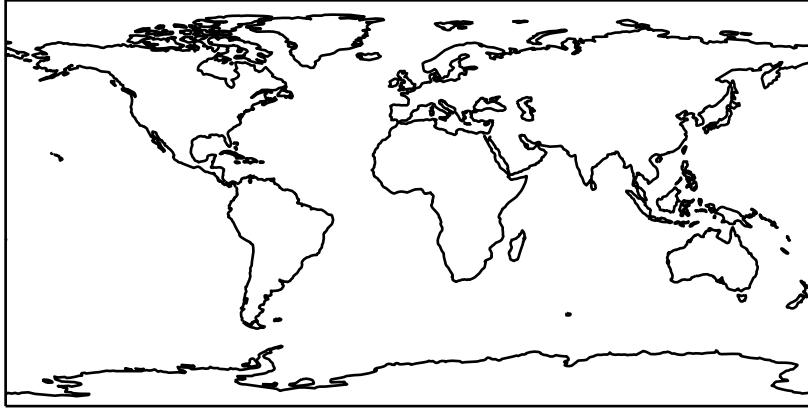
Ratio
Dev/Ref, Fixed Range



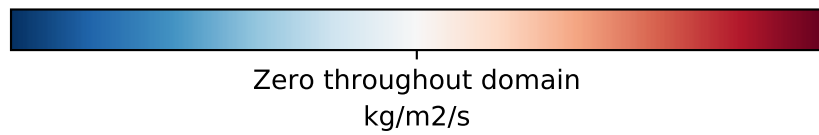
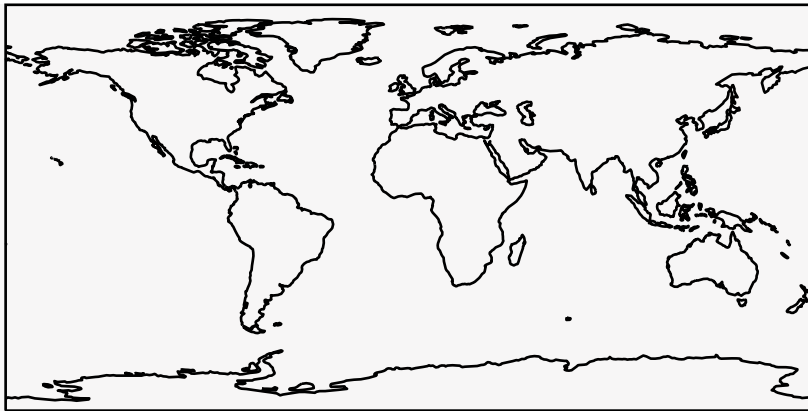
Undefined throughout domain
unitless

EmisCH4_Ship

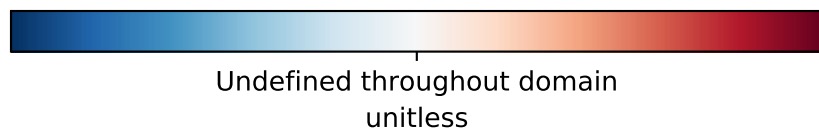
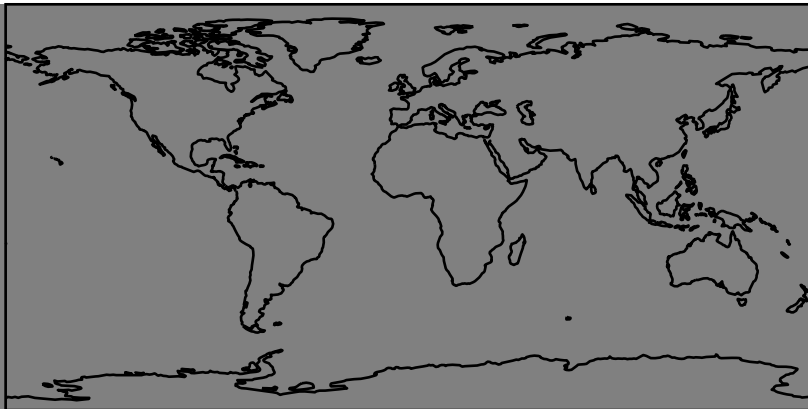
GC_12.8.0_GEOSFP_5.22 (Ref)
4.0x5.0



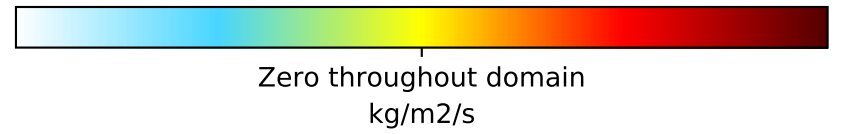
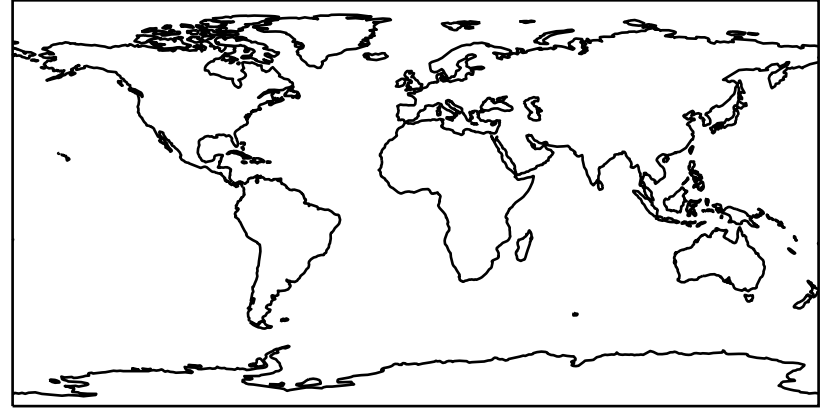
Difference
Dev - Ref, Dynamic Range



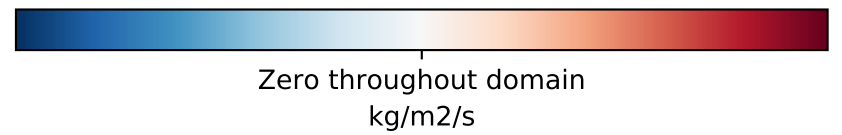
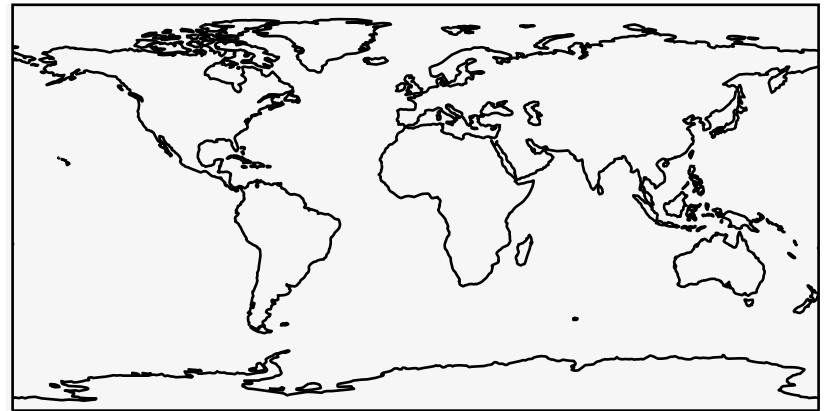
Ratio
Dev/Ref, Dynamic Range



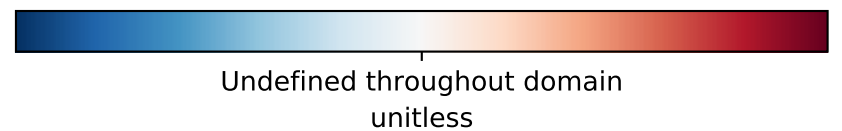
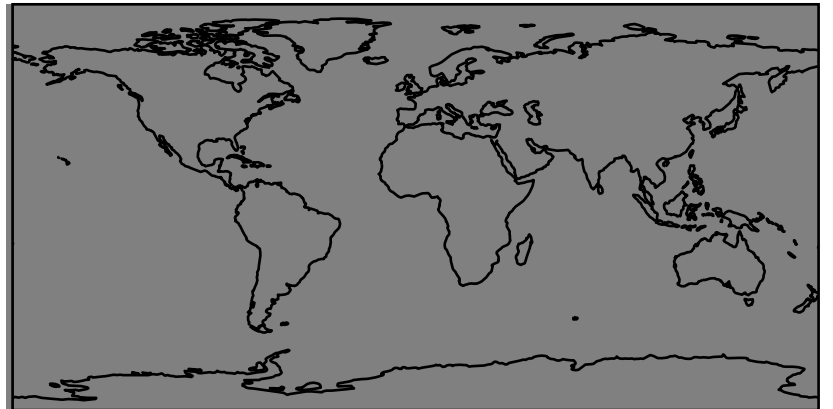
GC_12.8.0_GEOSFP_5.25 (Dev)
4.0x5.0



Difference
Dev - Ref, Restricted Range [5%,95%]

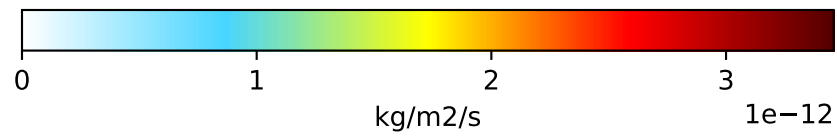
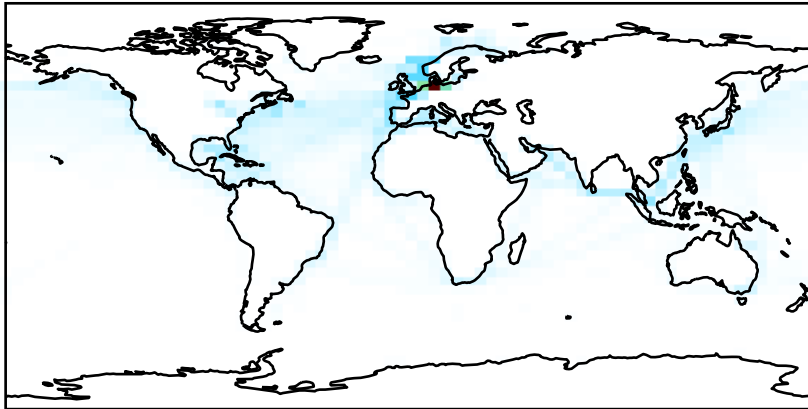


Ratio
Dev/Ref, Fixed Range

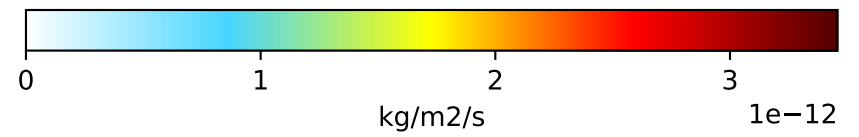
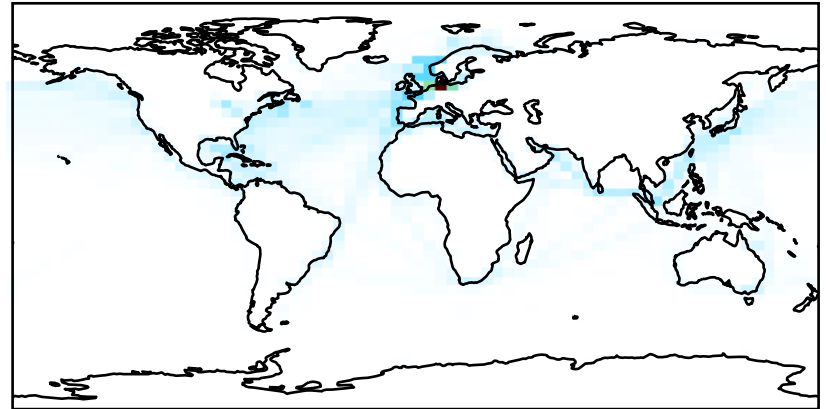


EmisCO_Ship

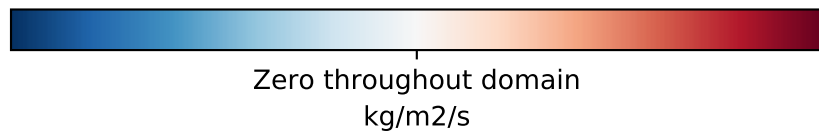
GC_12.8.0_GEOSFP_5.22 (Ref)
4.0x5.0



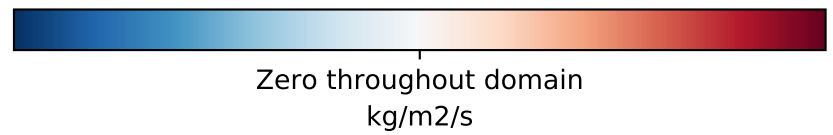
GC_12.8.0_GEOSFP_5.25 (Dev)
4.0x5.0



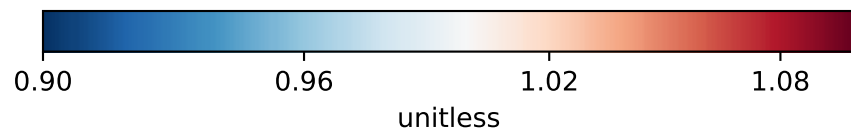
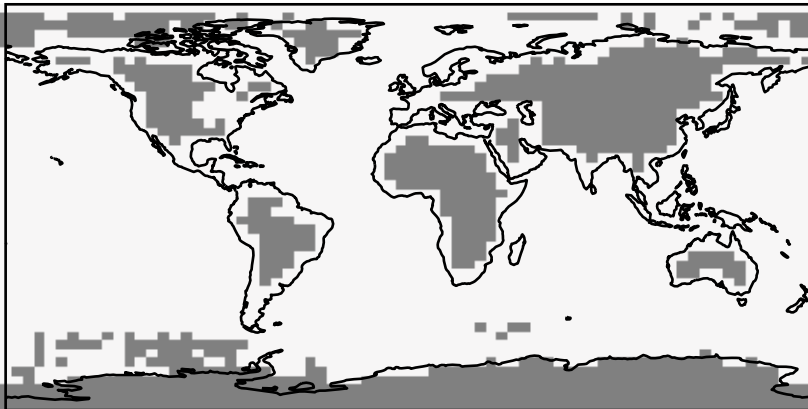
Difference
Dev - Ref, Dynamic Range



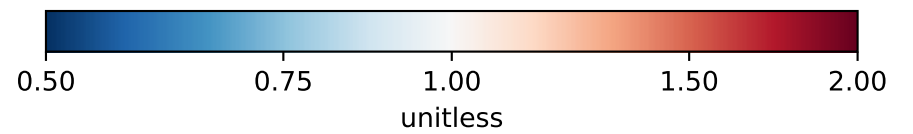
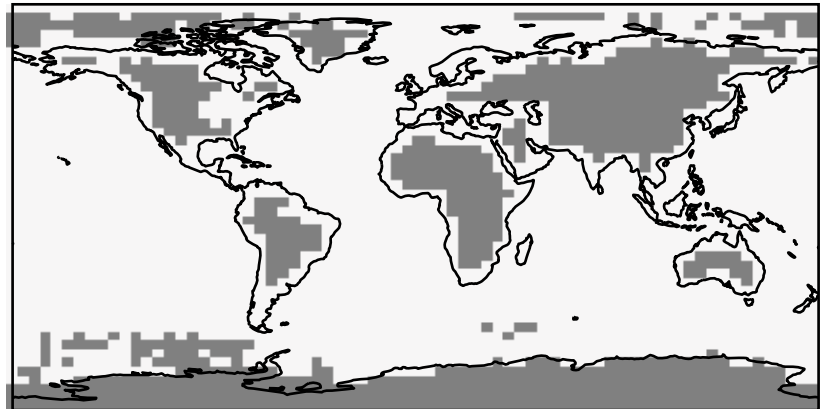
Difference
Dev - Ref, Restricted Range [5%,95%]



Ratio
Dev/Ref, Dynamic Range



Ratio
Dev/Ref, Fixed Range



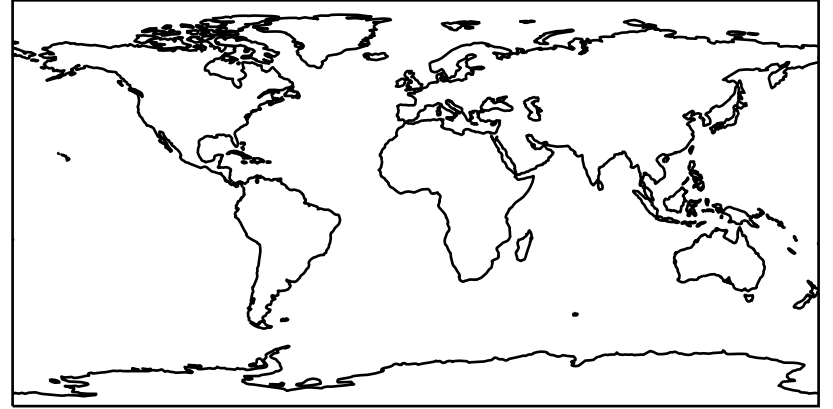
EmisEOH_Ship

GC_12.8.0_GEOSFP_5.22 (Ref)
4.0x5.0



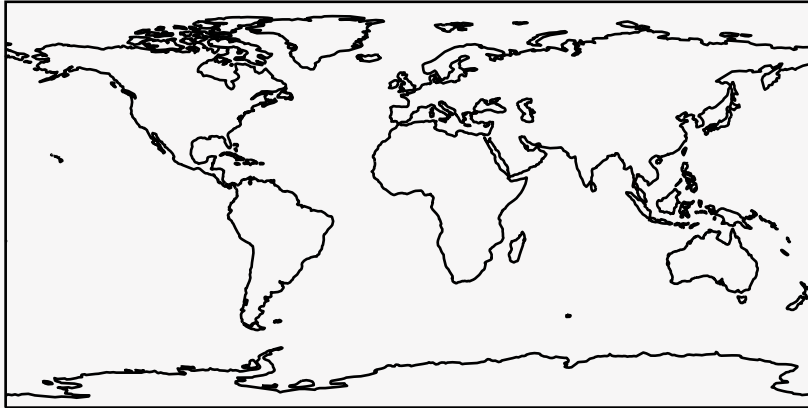
Zero throughout domain
kg/m2/s

GC_12.8.0_GEOSFP_5.25 (Dev)
4.0x5.0



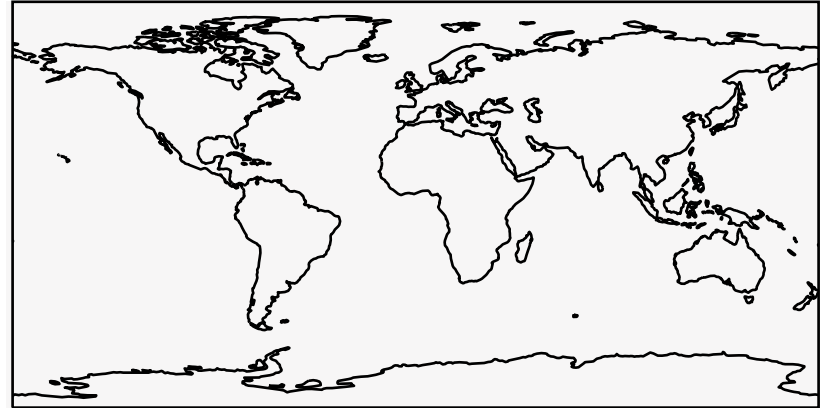
Zero throughout domain
kg/m2/s

Difference
Dev - Ref, Dynamic Range



Zero throughout domain
kg/m2/s

Difference
Dev - Ref, Restricted Range [5%,95%]



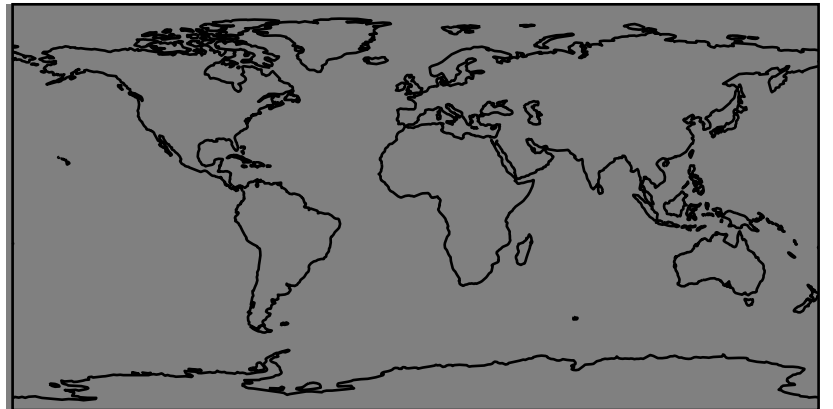
Zero throughout domain
kg/m2/s

Ratio
Dev/Ref, Dynamic Range



Undefined throughout domain
unitless

Ratio
Dev/Ref, Fixed Range



Undefined throughout domain
unitless

EmisHCOOH_Ship

GC_12.8.0_GEOSFP_5.22 (Ref)
4.0x5.0



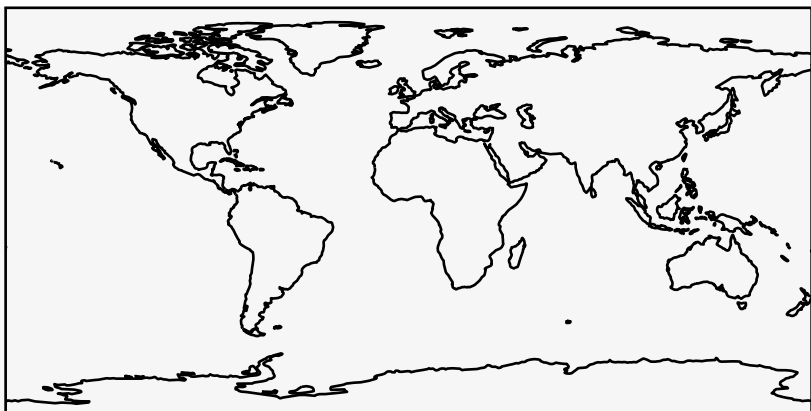
Zero throughout domain
kg/m2/s

GC_12.8.0_GEOSFP_5.25 (Dev)
4.0x5.0



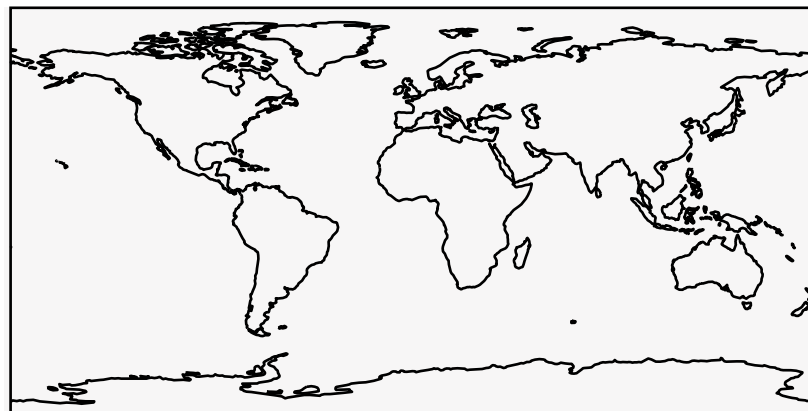
Zero throughout domain
kg/m2/s

Difference
Dev - Ref, Dynamic Range



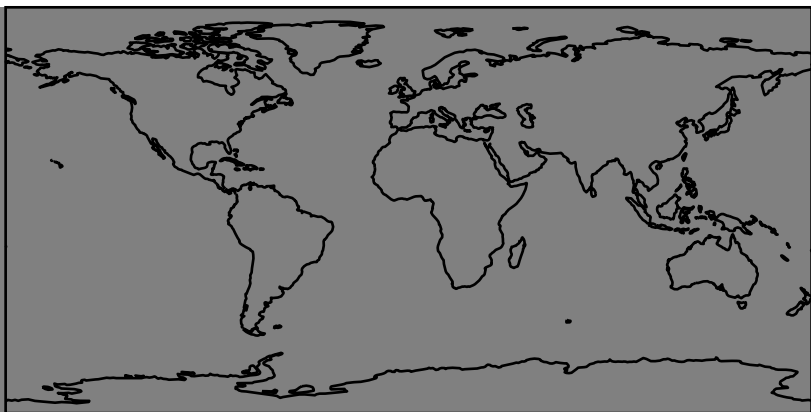
Zero throughout domain
kg/m2/s

Difference
Dev - Ref, Restricted Range [5%,95%]



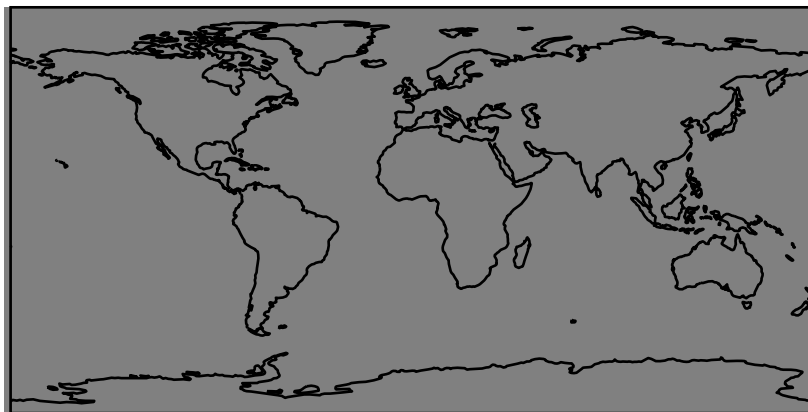
Zero throughout domain
kg/m2/s

Ratio
Dev/Ref, Dynamic Range



Undefined throughout domain
unitless

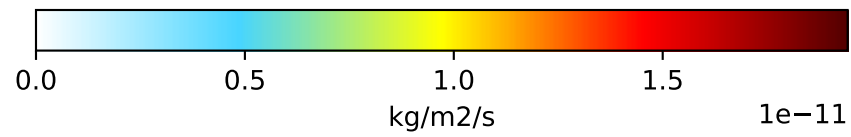
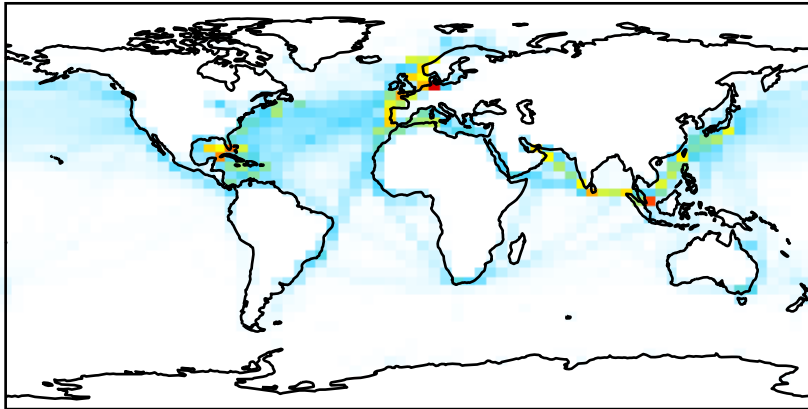
Ratio
Dev/Ref, Fixed Range



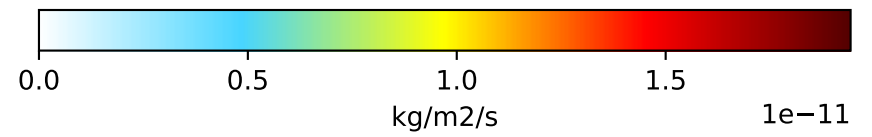
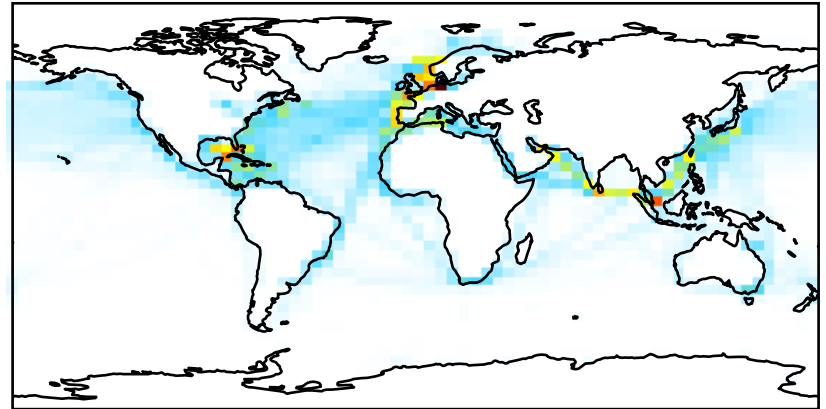
Undefined throughout domain
unitless

EmisHNO3_Ship

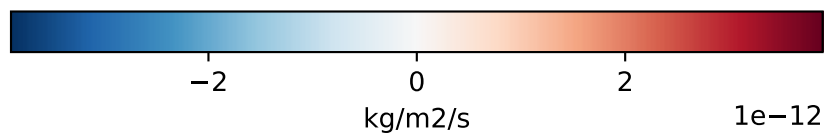
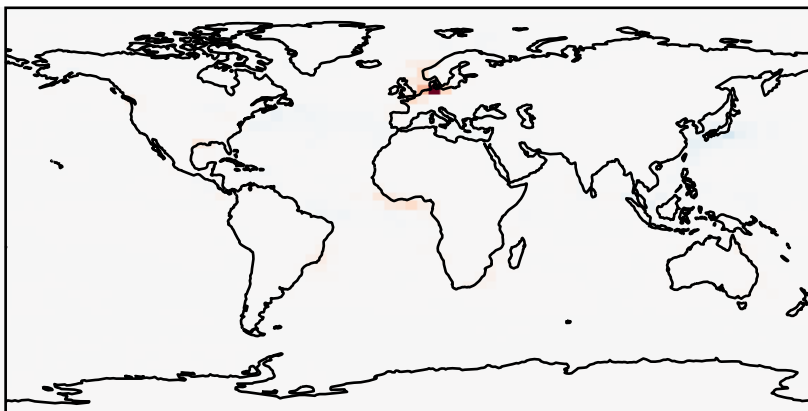
GC_12.8.0_GEOSFP_5.22 (Ref)
4.0x5.0



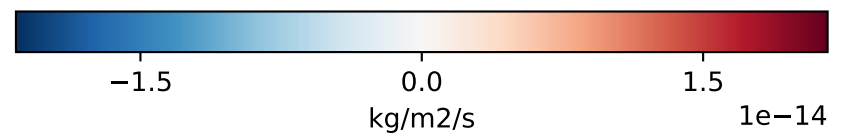
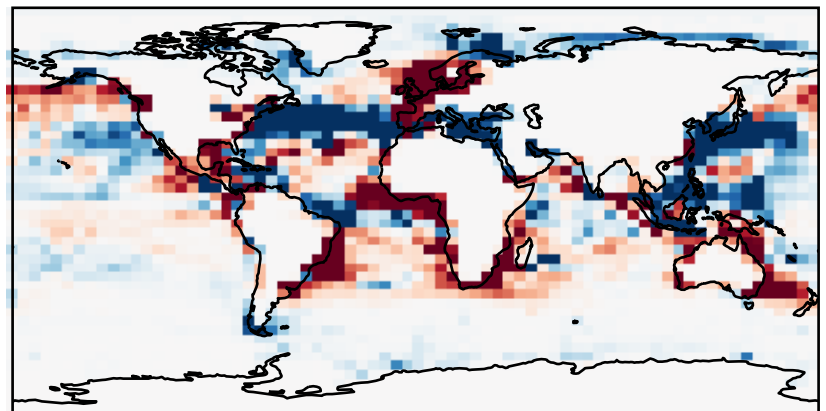
GC_12.8.0_GEOSFP_5.25 (Dev)
4.0x5.0



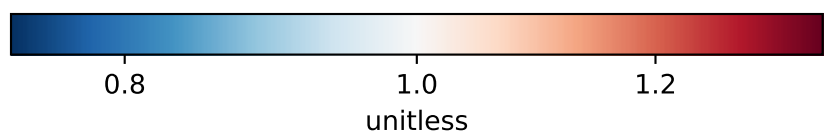
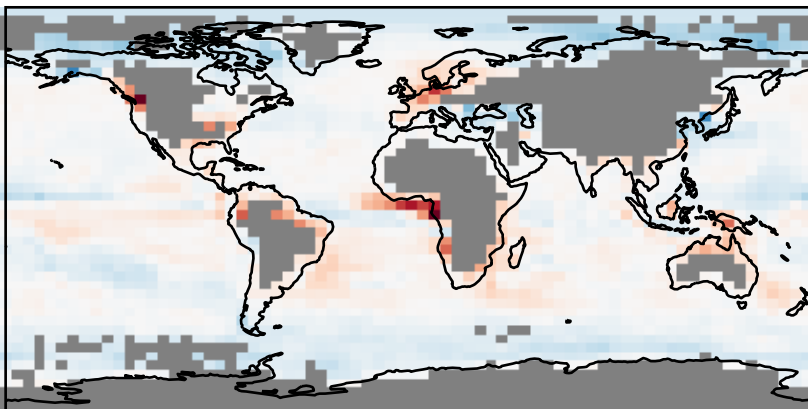
Difference
Dev - Ref, Dynamic Range



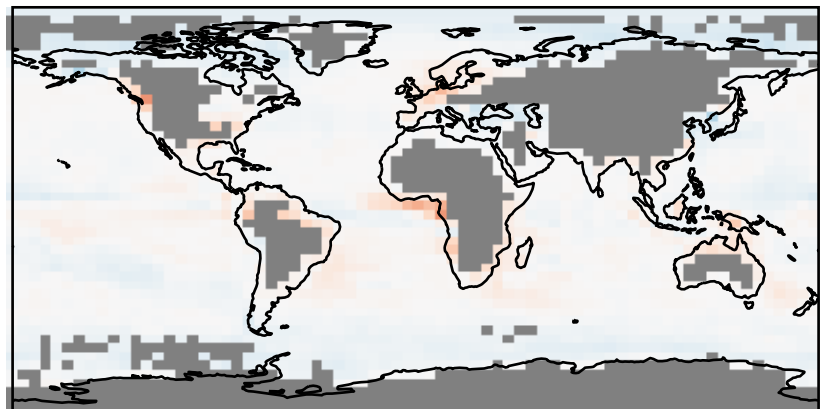
Difference
Dev - Ref, Restricted Range [5%,95%]



Ratio
Dev/Ref, Dynamic Range



Ratio
Dev/Ref, Fixed Range



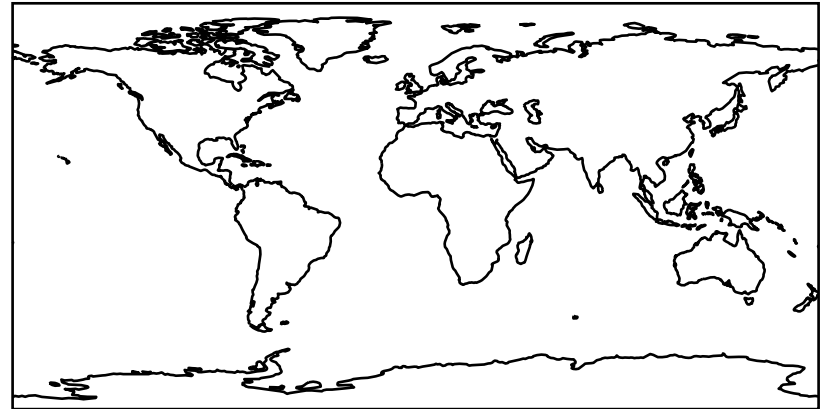
EmisMEK_Ship

GC_12.8.0_GEOSFP_5.22 (Ref)
4.0x5.0



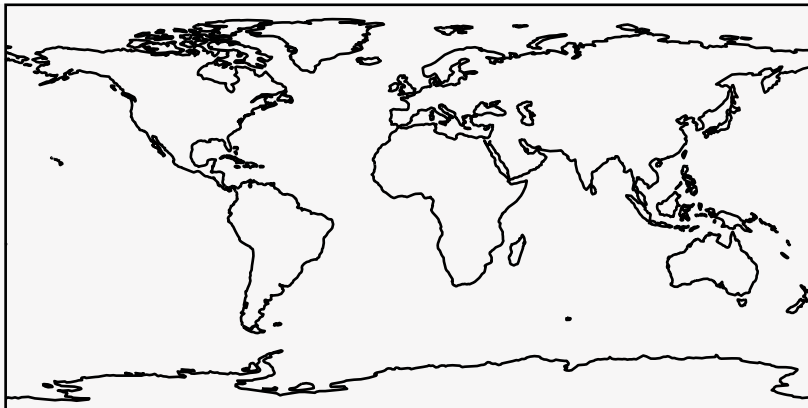
Zero throughout domain
kg/m2/s

GC_12.8.0_GEOSFP_5.25 (Dev)
4.0x5.0



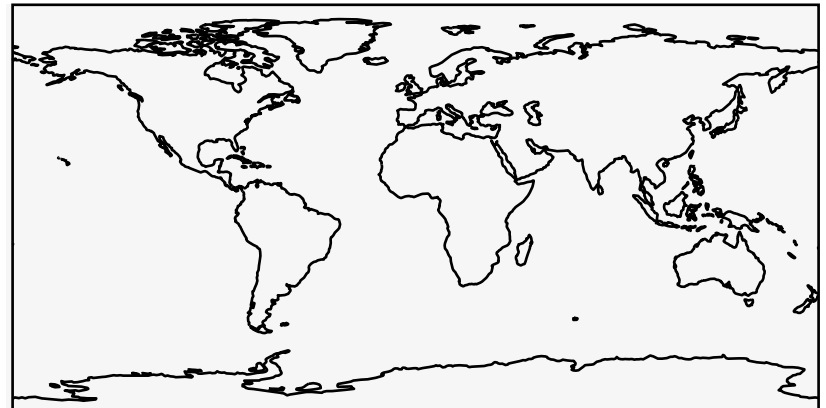
Zero throughout domain
kg/m2/s

Difference
Dev - Ref, Dynamic Range



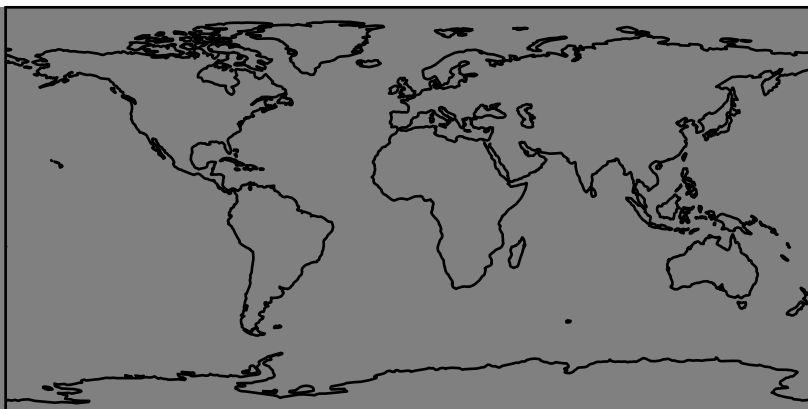
Zero throughout domain
kg/m2/s

Difference
Dev - Ref, Restricted Range [5%,95%]



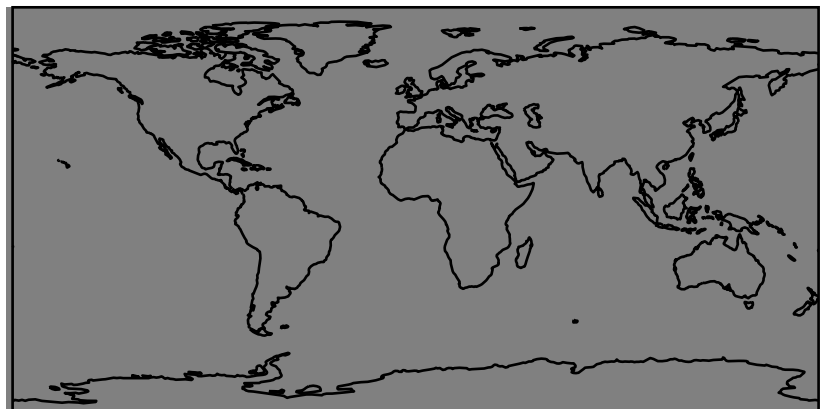
Zero throughout domain
kg/m2/s

Ratio
Dev/Ref, Dynamic Range



Undefined throughout domain
unitless

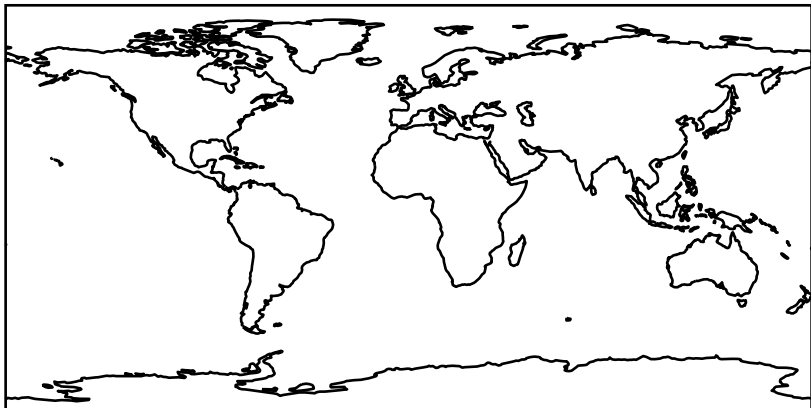
Ratio
Dev/Ref, Fixed Range



Undefined throughout domain
unitless

EmisMOH_Ship

GC_12.8.0_GEOSFP_5.22 (Ref)
4.0x5.0



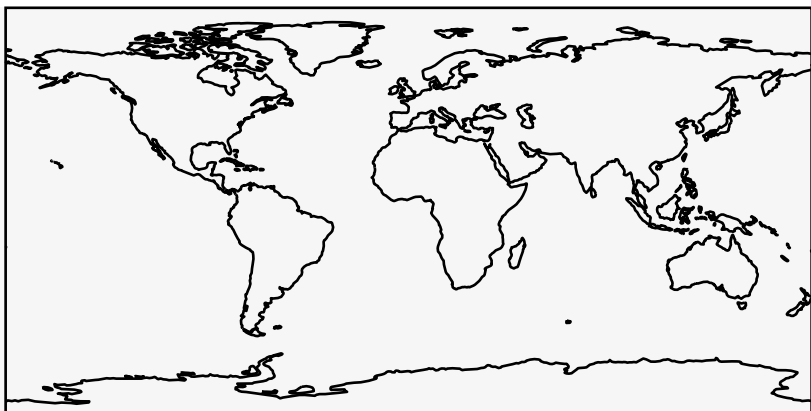
Zero throughout domain
kg/m2/s

GC_12.8.0_GEOSFP_5.25 (Dev)
4.0x5.0



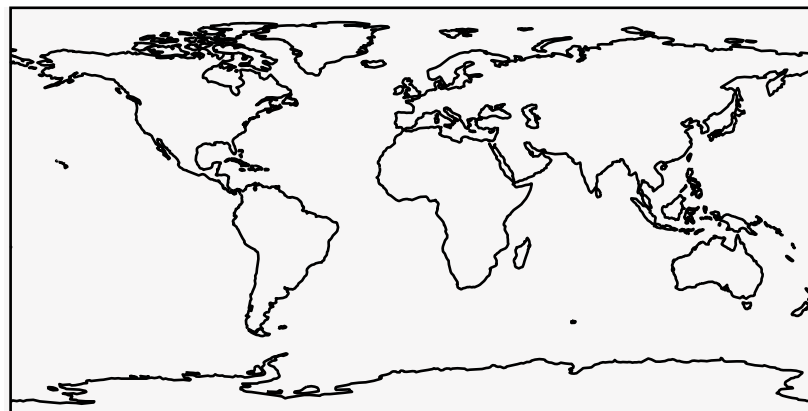
Zero throughout domain
kg/m2/s

Difference
Dev - Ref, Dynamic Range



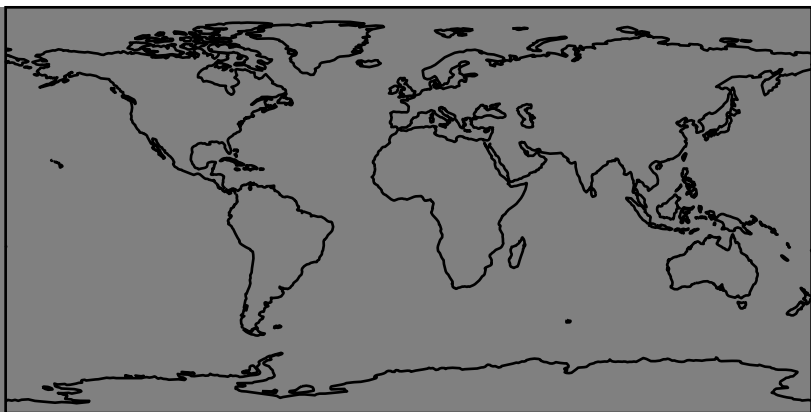
Zero throughout domain
kg/m2/s

Difference
Dev - Ref, Restricted Range [5%,95%]



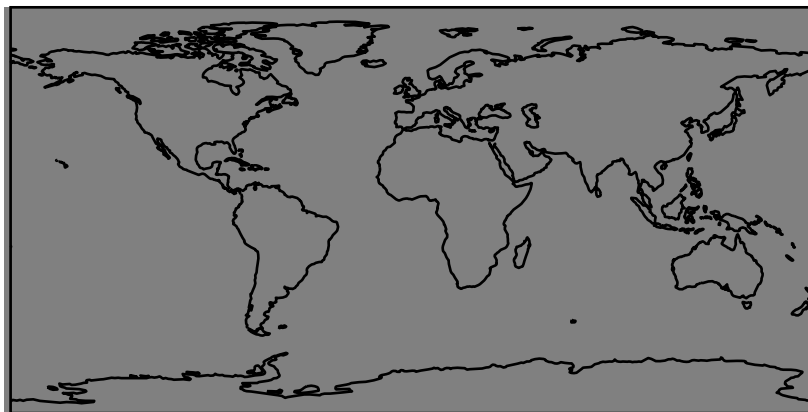
Zero throughout domain
kg/m2/s

Ratio
Dev/Ref, Dynamic Range



Undefined throughout domain
unitless

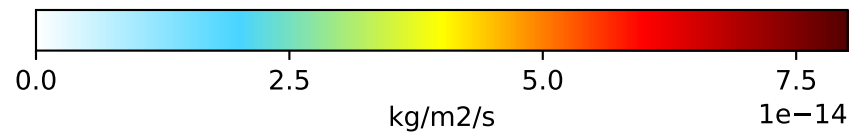
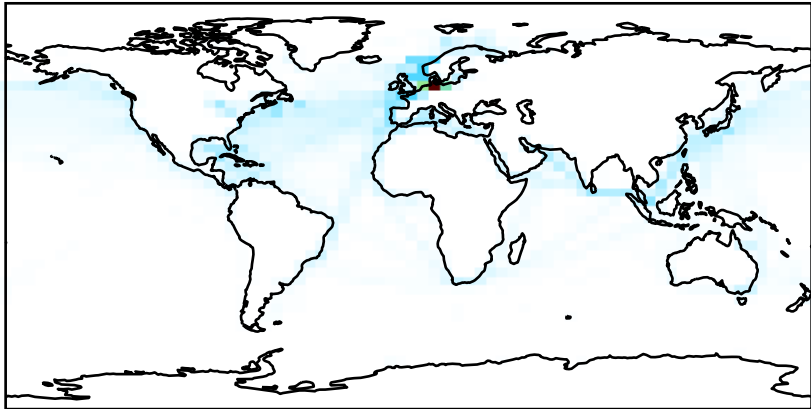
Ratio
Dev/Ref, Fixed Range



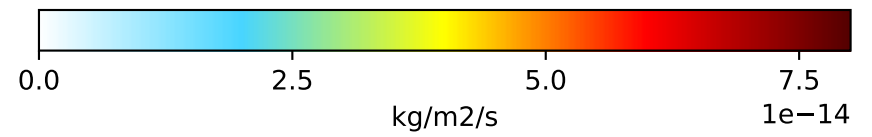
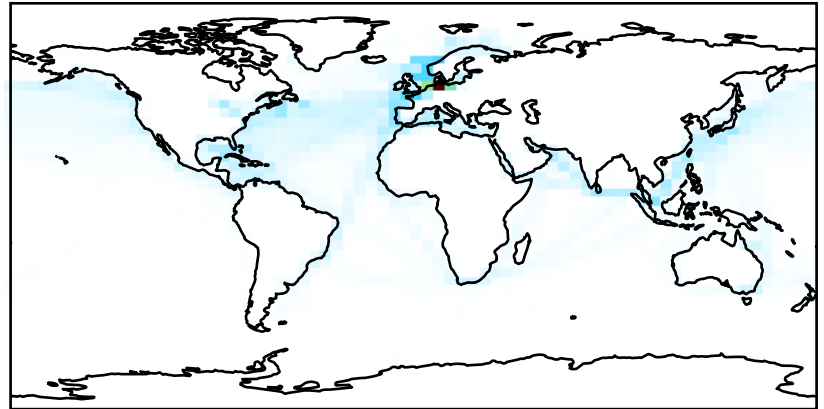
Undefined throughout domain
unitless

EmisNH3_Ship

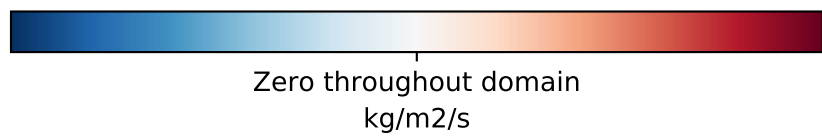
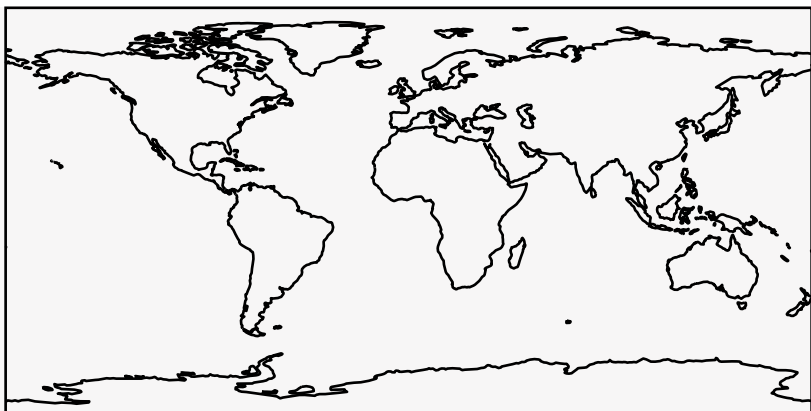
GC_12.8.0_GEOSFP_5.22 (Ref)
4.0x5.0



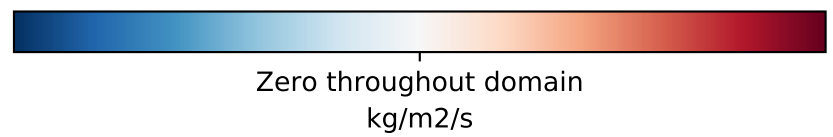
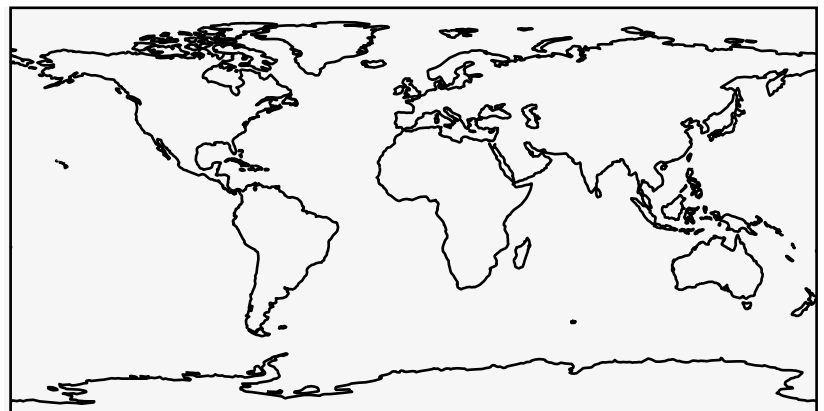
GC_12.8.0_GEOSFP_5.25 (Dev)
4.0x5.0



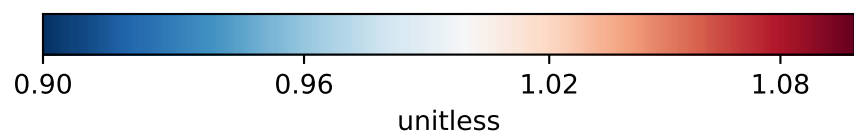
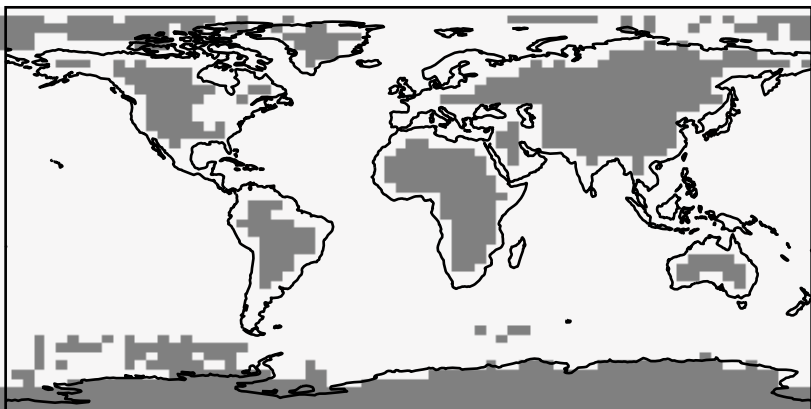
Difference
Dev - Ref, Dynamic Range



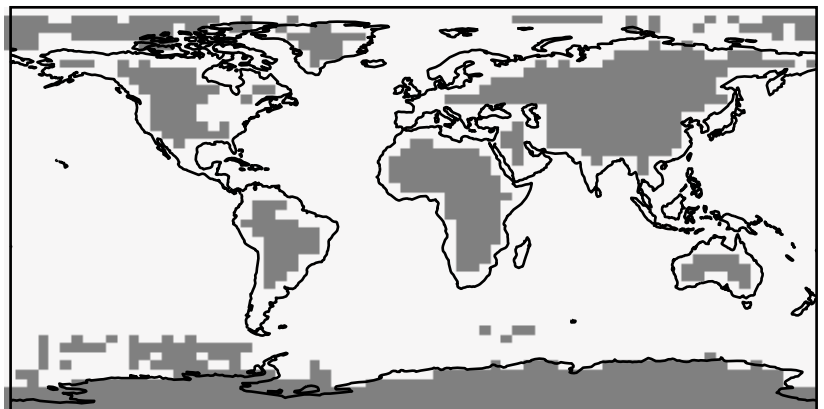
Difference
Dev - Ref, Restricted Range [5%,95%]



Ratio
Dev/Ref, Dynamic Range

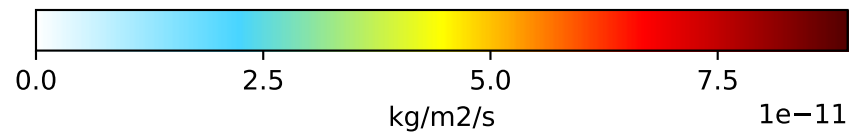
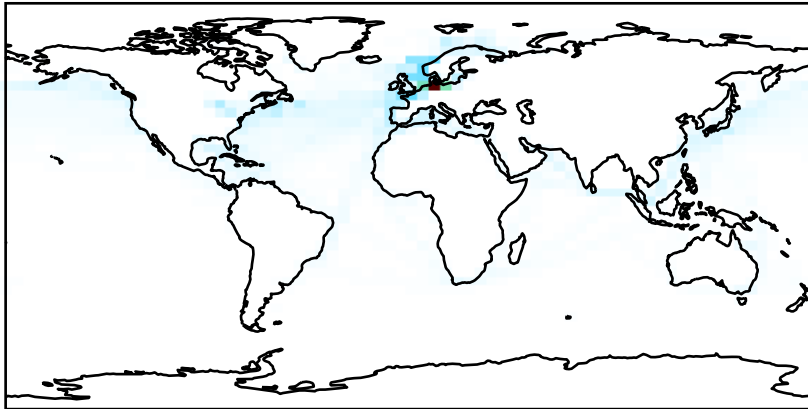


Ratio
Dev/Ref, Fixed Range

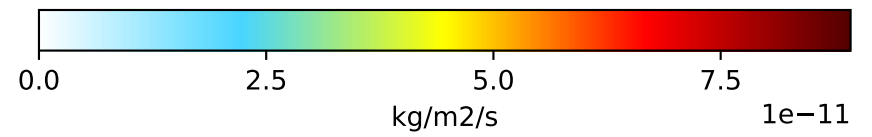
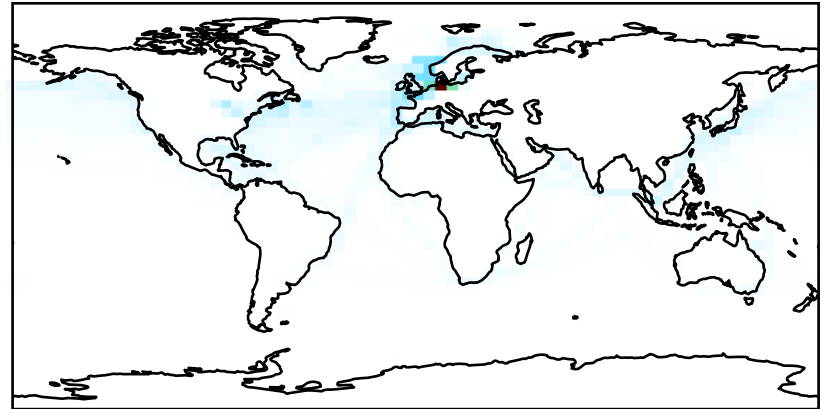


EmisNO2_Ship

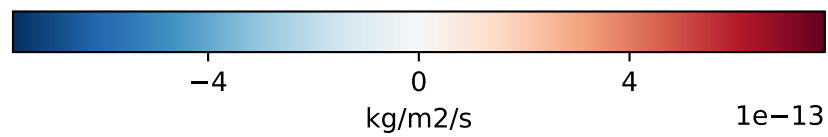
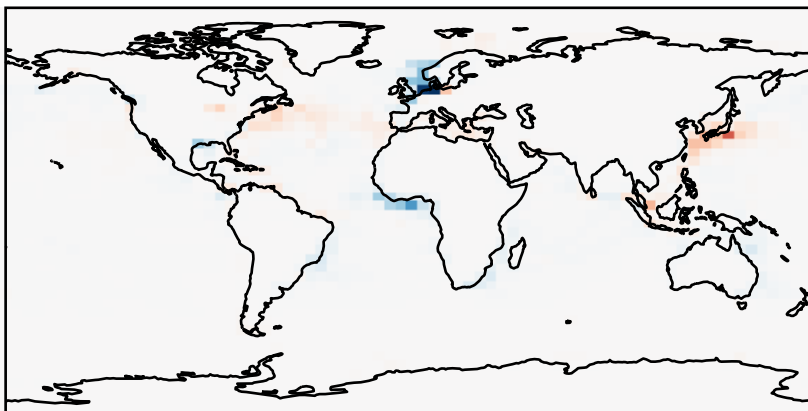
GC_12.8.0_GEOSFP_5.22 (Ref)
4.0x5.0



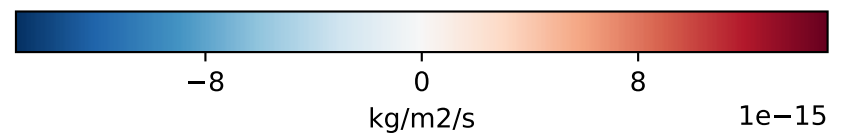
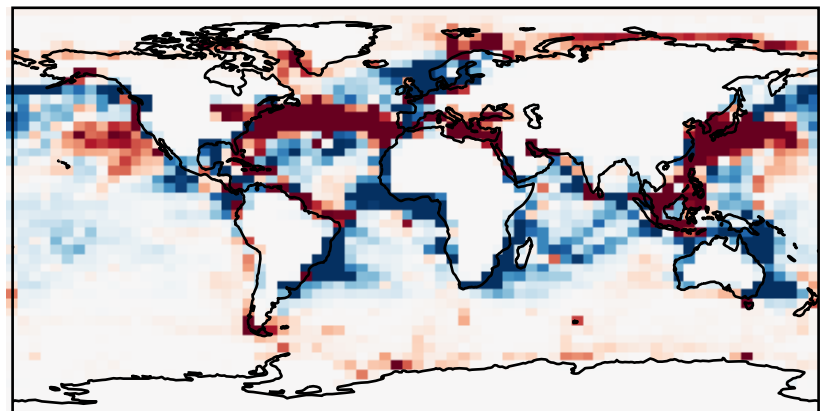
GC_12.8.0_GEOSFP_5.25 (Dev)
4.0x5.0



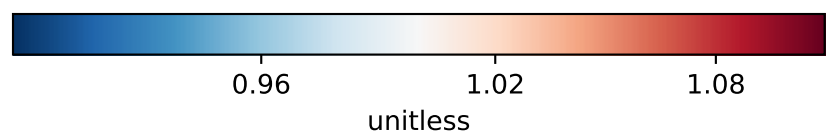
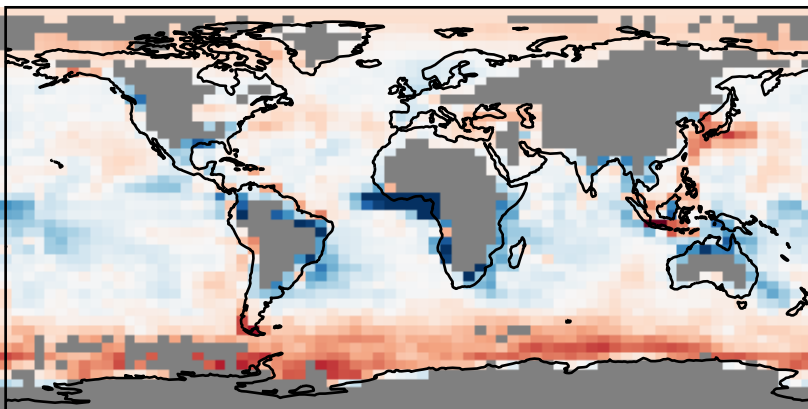
Difference
Dev - Ref, Dynamic Range



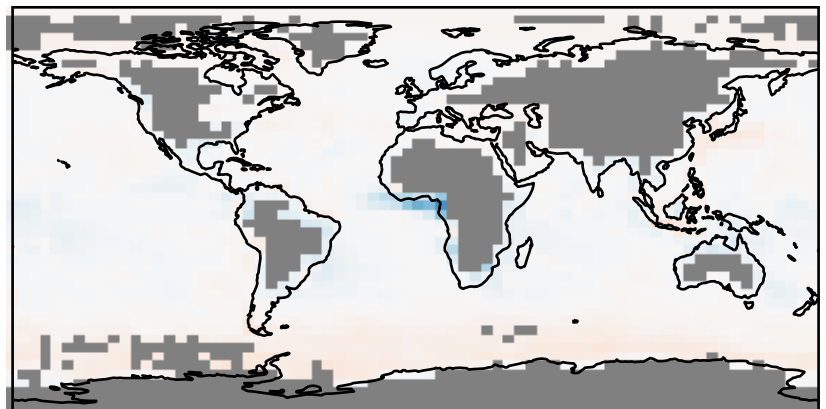
Difference
Dev - Ref, Restricted Range [5%,95%]



Ratio
Dev/Ref, Dynamic Range

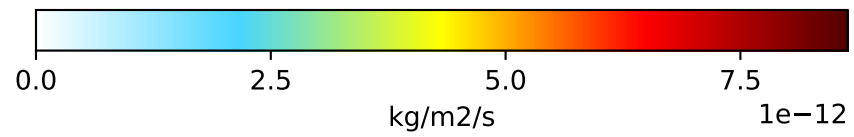
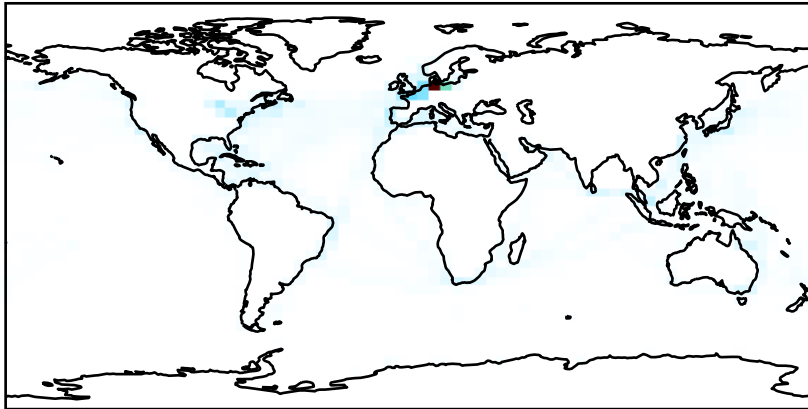


Ratio
Dev/Ref, Fixed Range

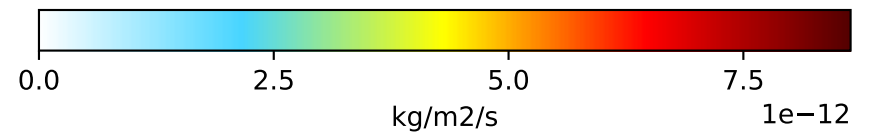
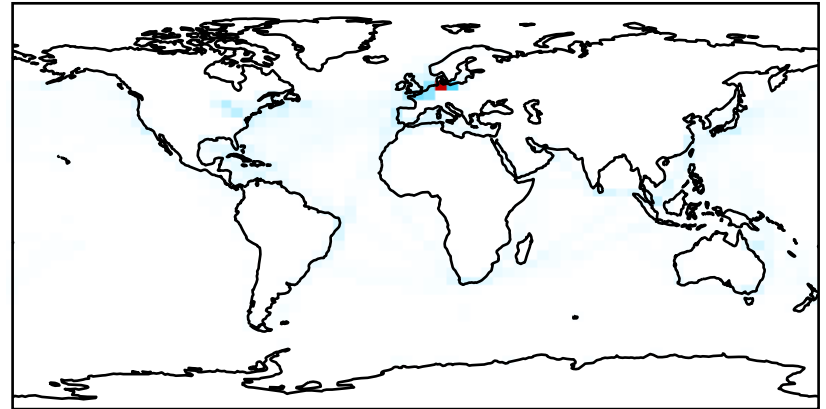


EmisNO_Ship

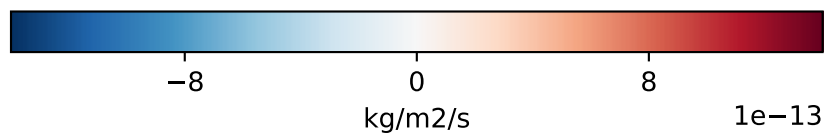
GC_12.8.0_GEOSFP_5.22 (Ref)
4.0x5.0



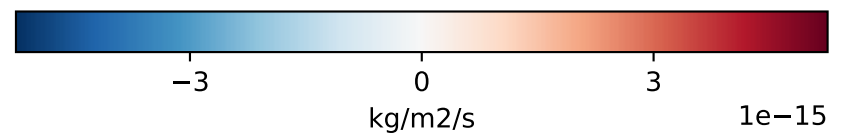
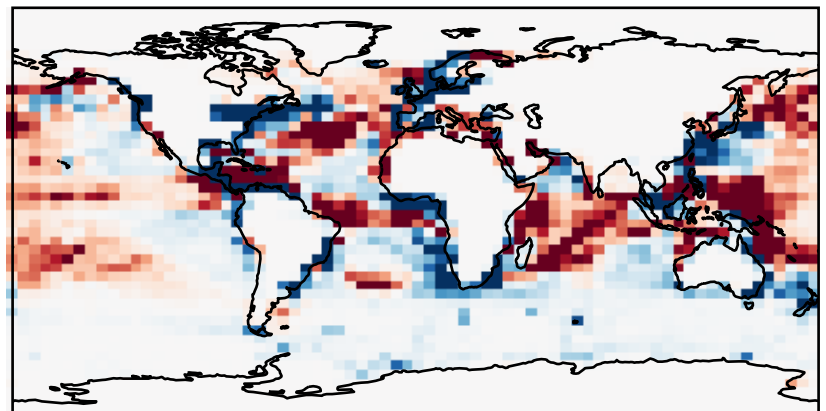
GC_12.8.0_GEOSFP_5.25 (Dev)
4.0x5.0



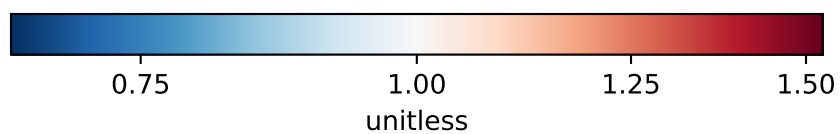
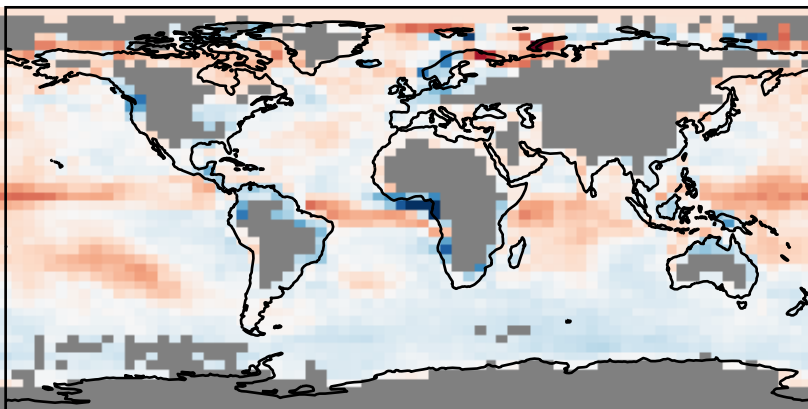
Difference
Dev - Ref, Dynamic Range



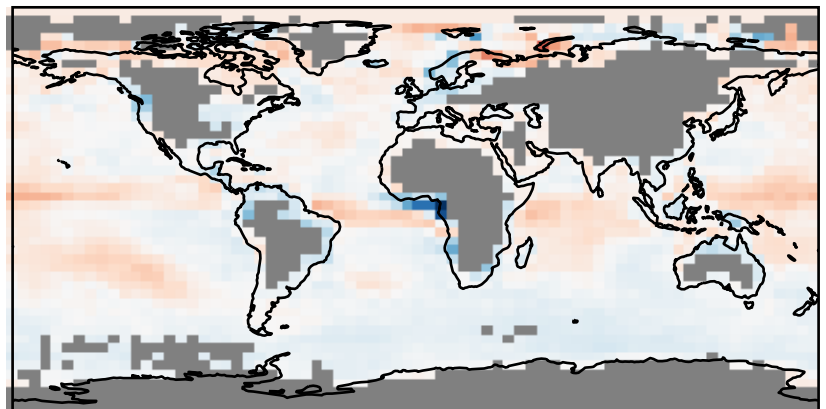
Difference
Dev - Ref, Restricted Range [5%,95%]



Ratio
Dev/Ref, Dynamic Range

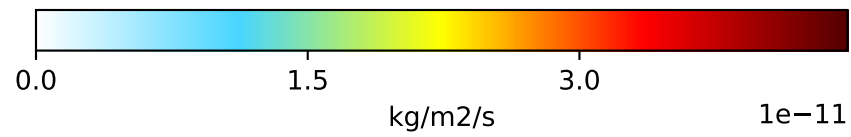
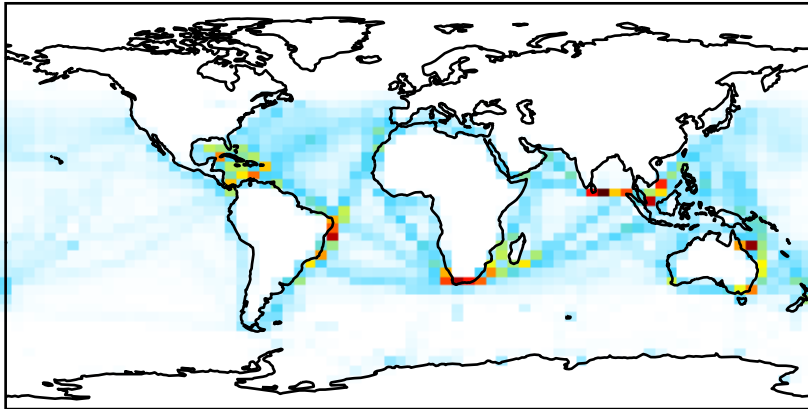


Ratio
Dev/Ref, Fixed Range

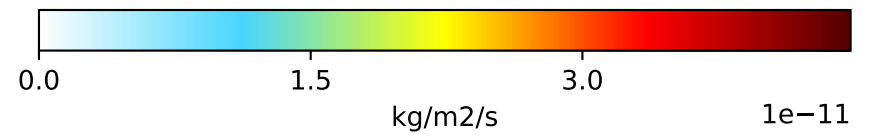
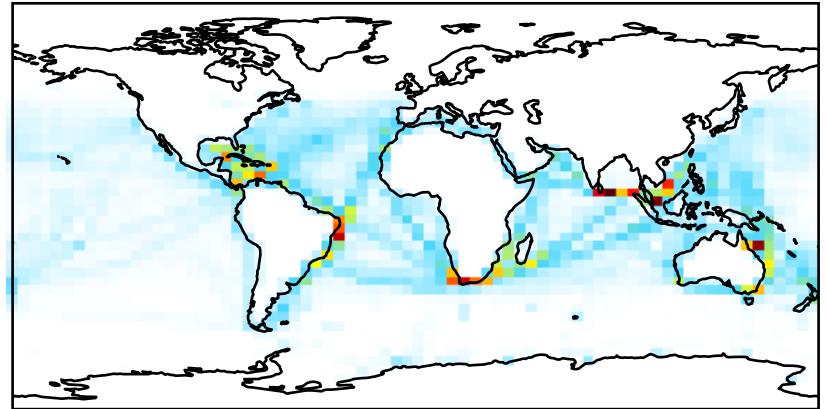


Emis03_Ship

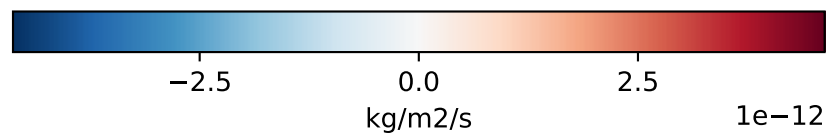
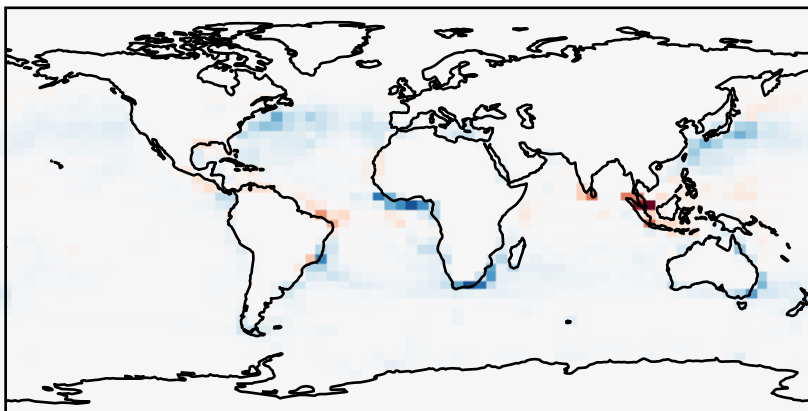
GC_12.8.0_GEOSFP_5.22 (Ref)
4.0x5.0



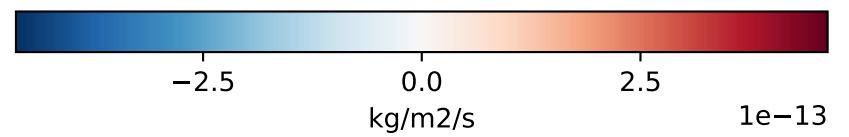
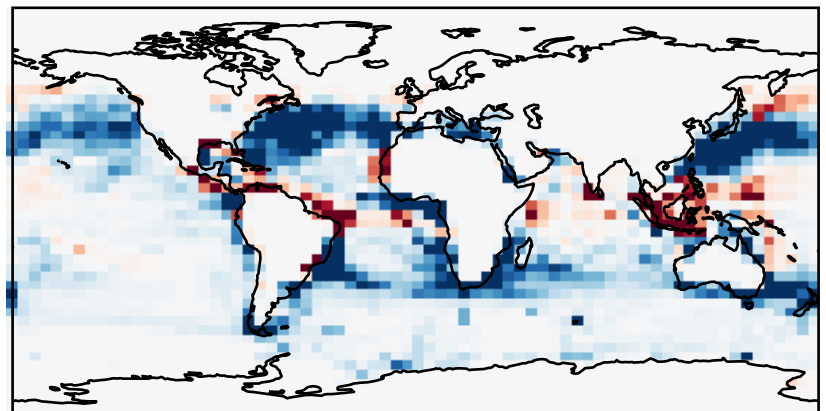
GC_12.8.0_GEOSFP_5.25 (Dev)
4.0x5.0



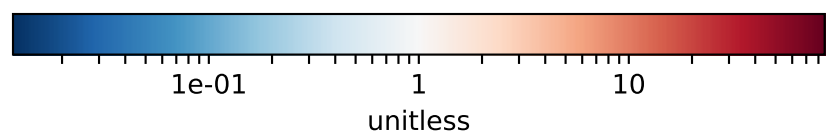
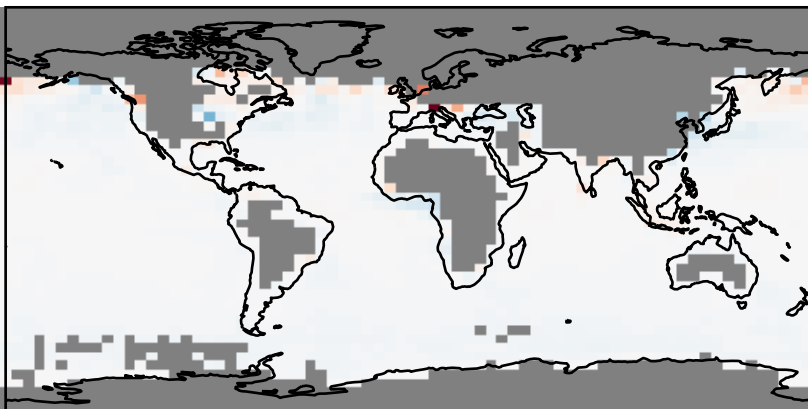
Difference
Dev - Ref, Dynamic Range



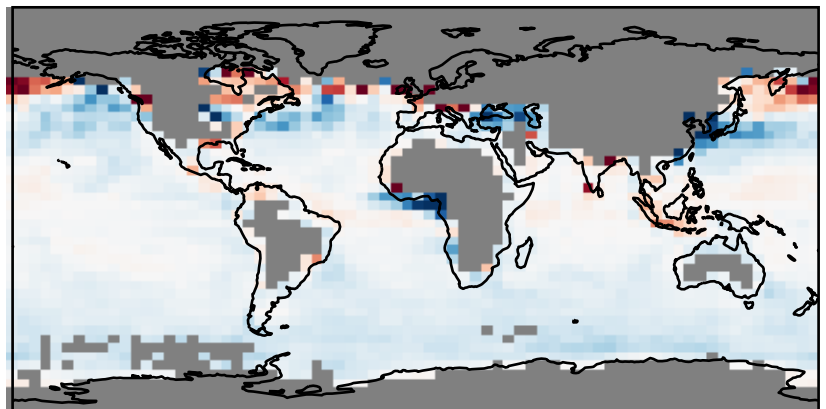
Difference
Dev - Ref, Restricted Range [5%,95%]



Ratio
Dev/Ref, Dynamic Range

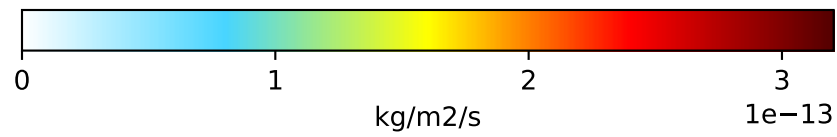
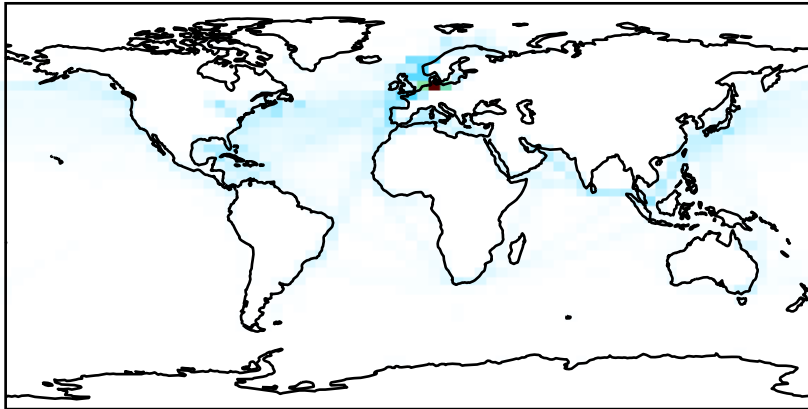


Ratio
Dev/Ref, Fixed Range

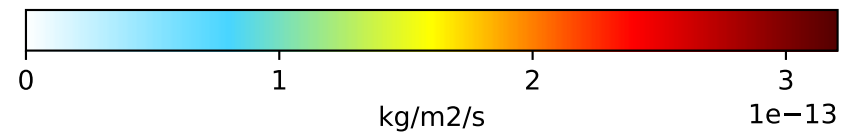
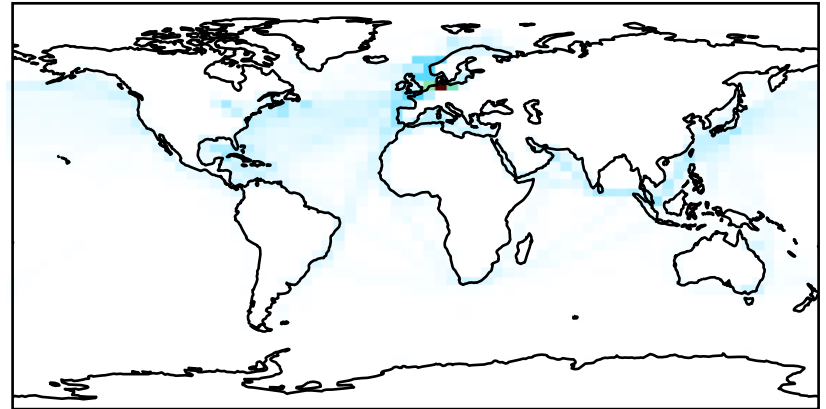


EmisOCPI_Ship

GC_12.8.0_GEOSFP_5.22 (Ref)
4.0x5.0



GC_12.8.0_GEOSFP_5.25 (Dev)
4.0x5.0



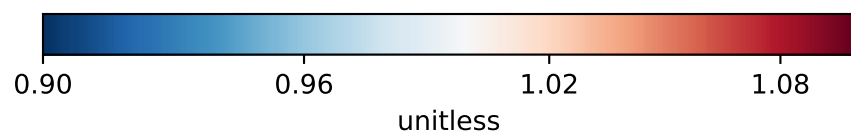
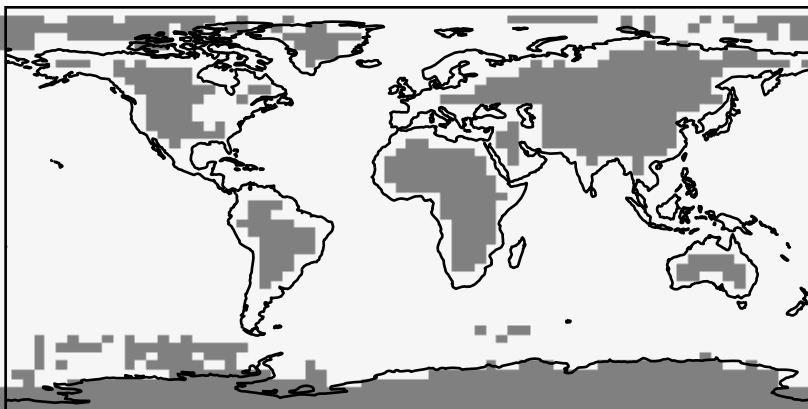
Difference
Dev - Ref, Dynamic Range



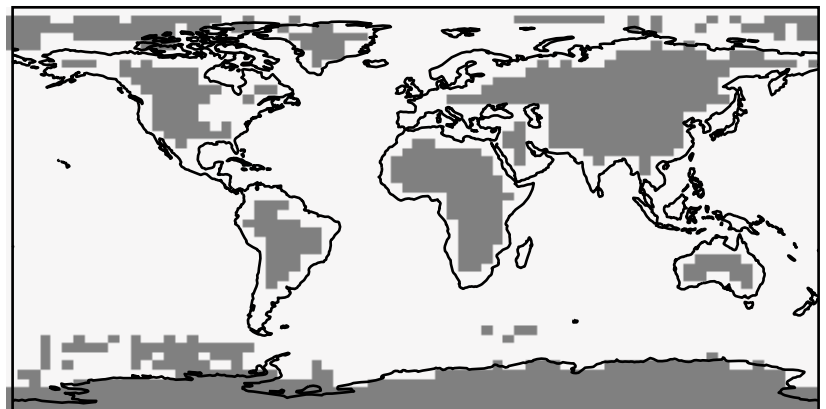
Difference
Dev - Ref, Restricted Range [5%,95%]



Ratio
Dev/Ref, Dynamic Range

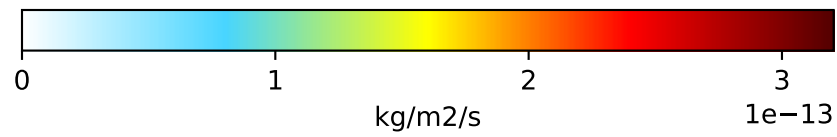
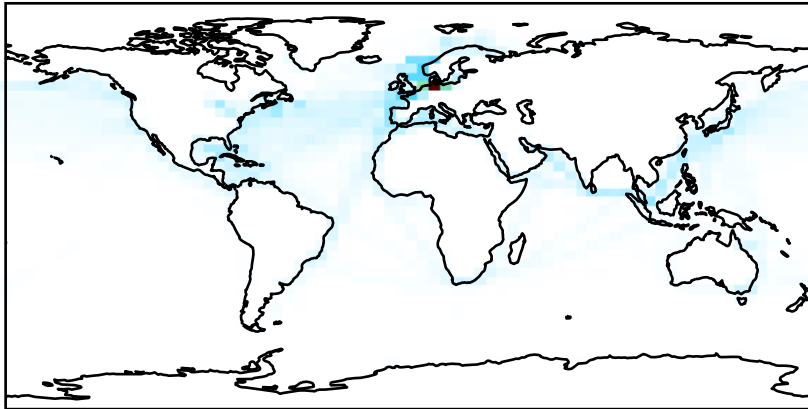


Ratio
Dev/Ref, Fixed Range

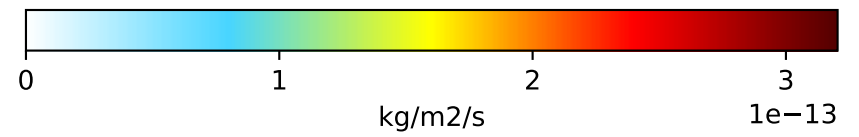
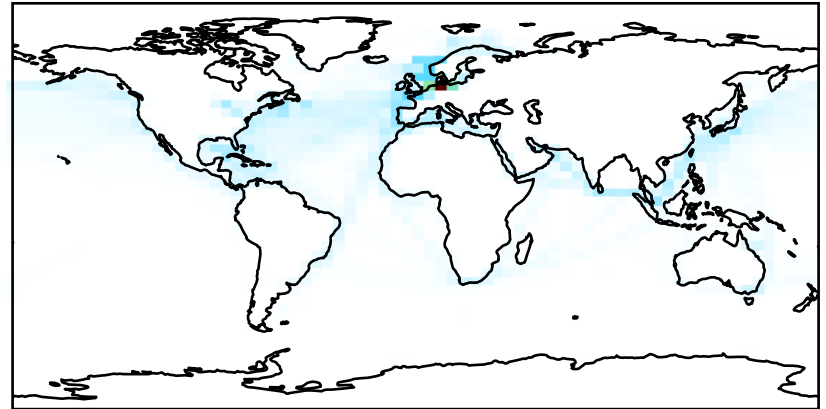


EmisOCPO_Ship

GC_12.8.0_GEOSFP_5.22 (Ref)
4.0x5.0



GC_12.8.0_GEOSFP_5.25 (Dev)
4.0x5.0



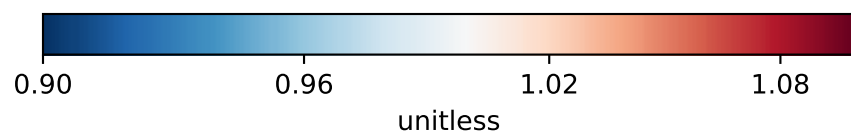
Difference
Dev - Ref, Dynamic Range



Difference
Dev - Ref, Restricted Range [5%,95%]



Ratio
Dev/Ref, Dynamic Range

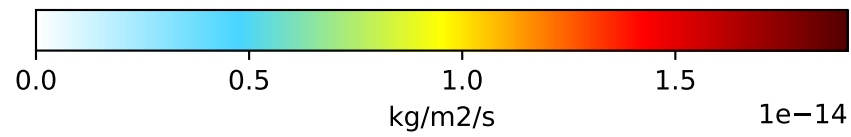
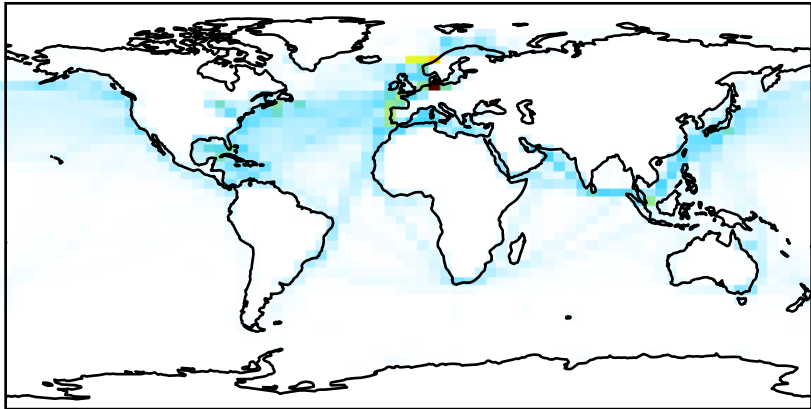


Ratio
Dev/Ref, Fixed Range

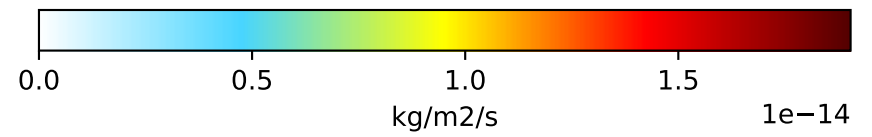
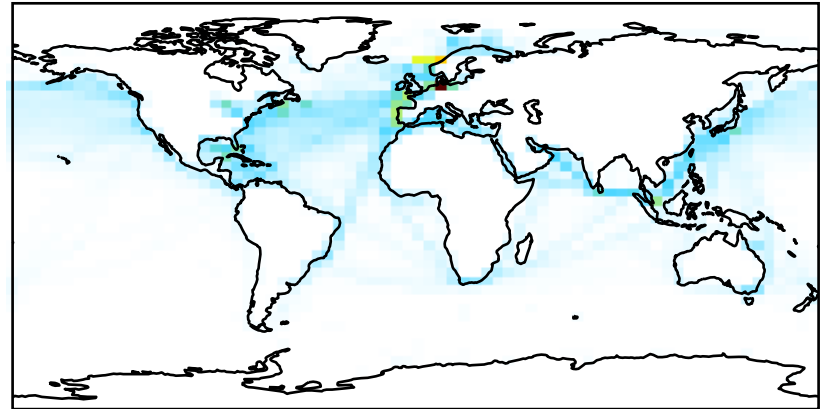


EmispFe_Ship

GC_12.8.0_GEOSFP_5.22 (Ref)
4.0x5.0



GC_12.8.0_GEOSFP_5.25 (Dev)
4.0x5.0



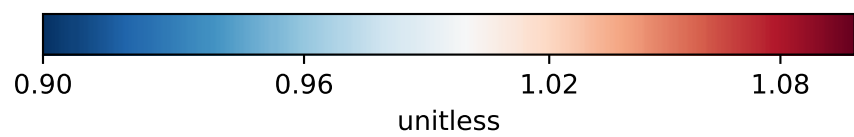
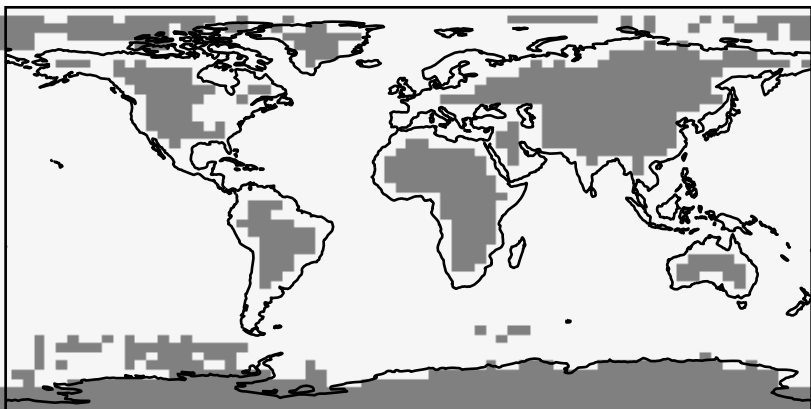
Difference
Dev - Ref, Dynamic Range



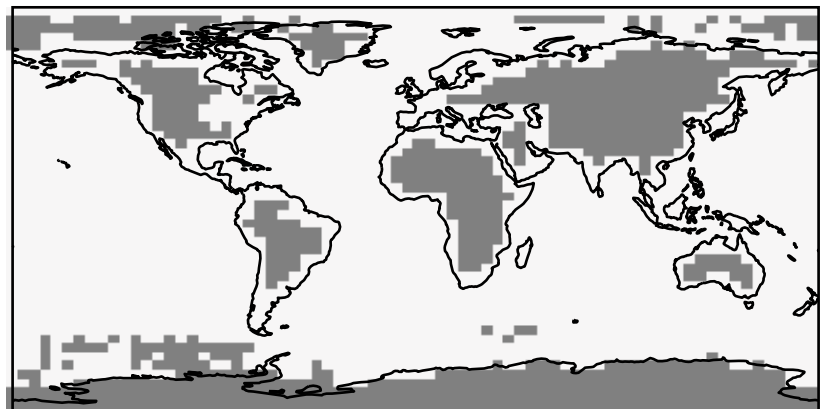
Difference
Dev - Ref, Restricted Range [5%,95%]



Ratio
Dev/Ref, Dynamic Range

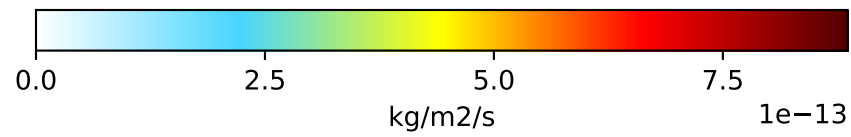
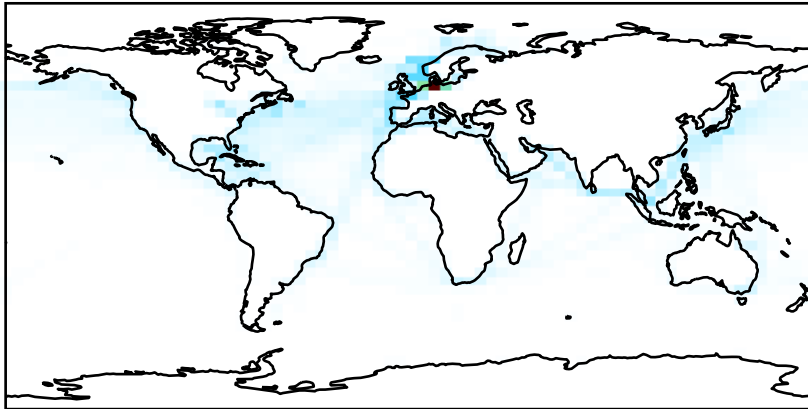


Ratio
Dev/Ref, Fixed Range

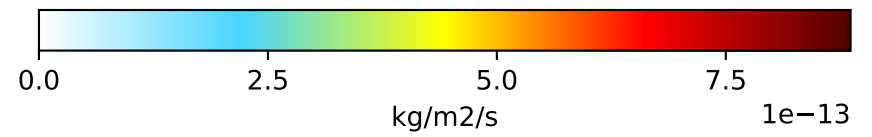
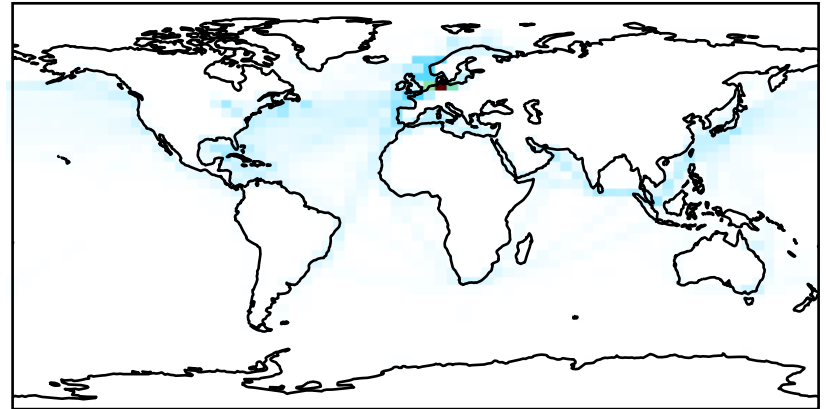


EmisPRPE_Ship

GC_12.8.0_GEOSFP_5.22 (Ref)
4.0x5.0



GC_12.8.0_GEOSFP_5.25 (Dev)
4.0x5.0



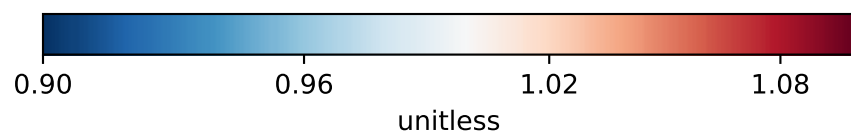
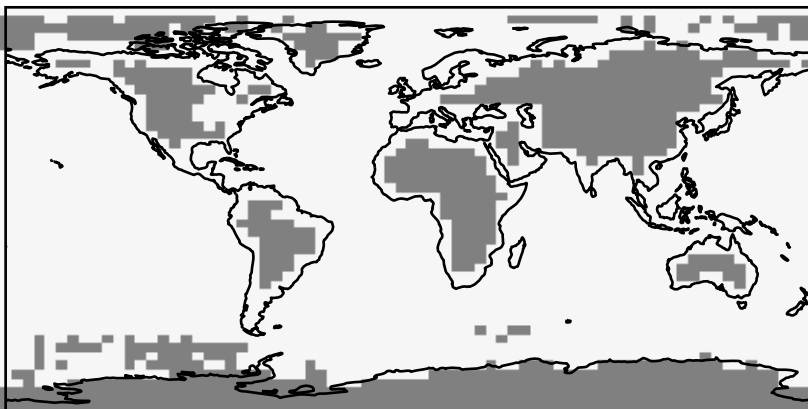
Difference
Dev - Ref, Dynamic Range



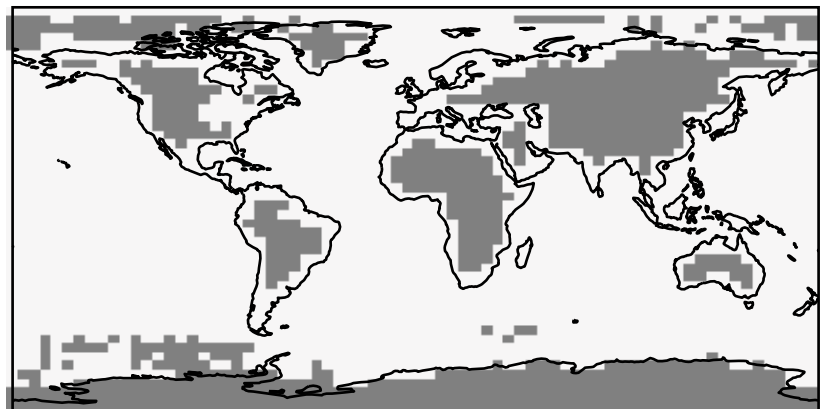
Difference
Dev - Ref, Restricted Range [5%,95%]



Ratio
Dev/Ref, Dynamic Range

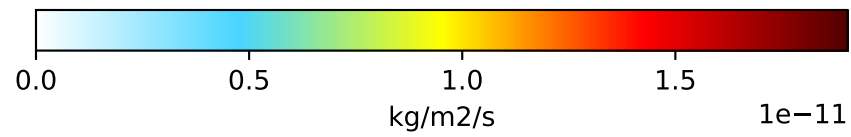
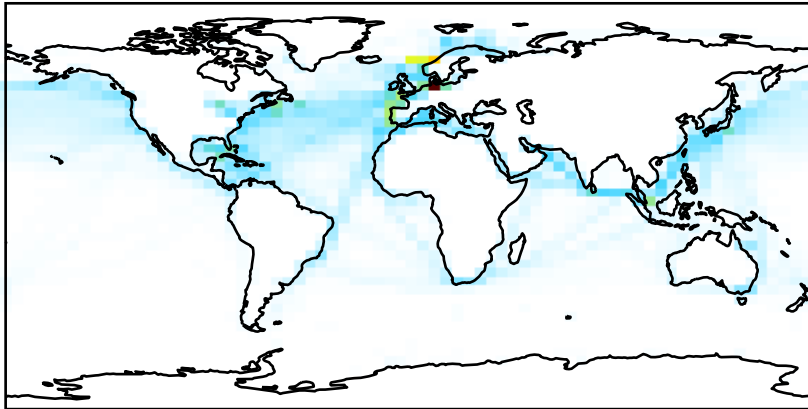


Ratio
Dev/Ref, Fixed Range

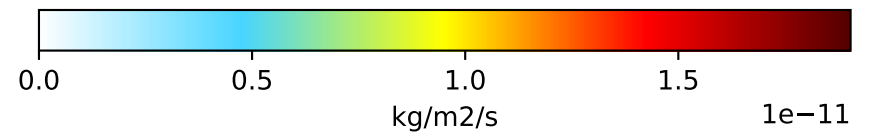
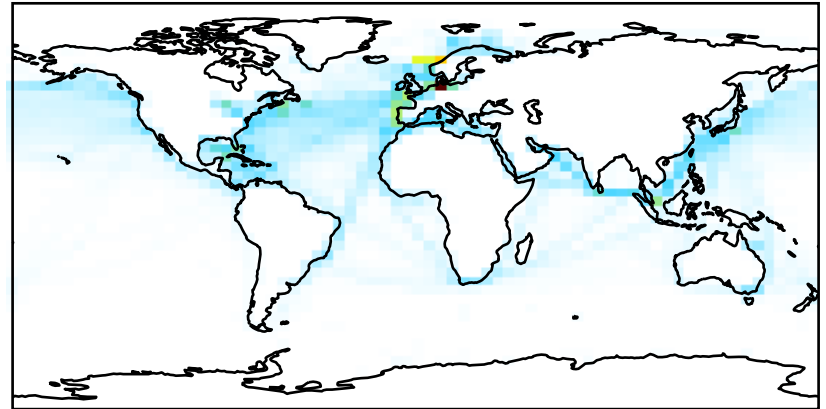


EmisSO2_Ship

GC_12.8.0_GEOSFP_5.22 (Ref)
4.0x5.0



GC_12.8.0_GEOSFP_5.25 (Dev)
4.0x5.0



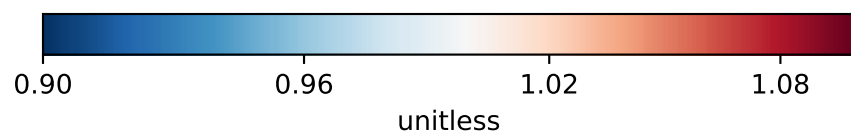
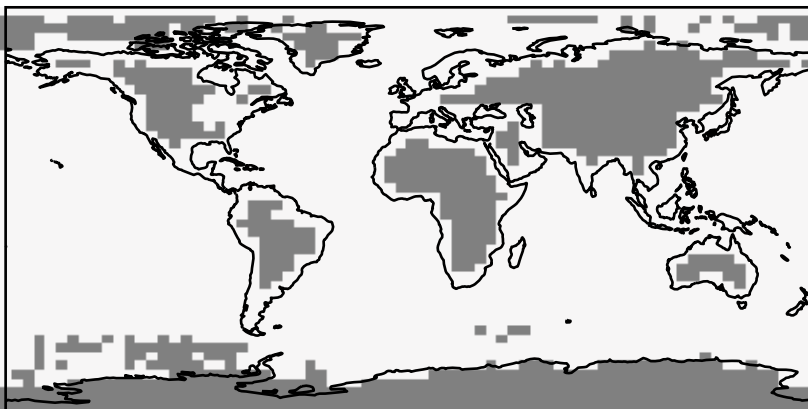
Difference
Dev - Ref, Dynamic Range



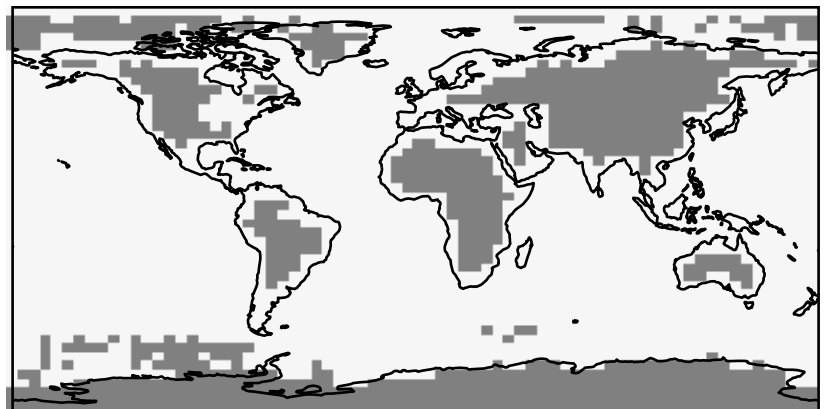
Difference
Dev - Ref, Restricted Range [5%,95%]



Ratio
Dev/Ref, Dynamic Range

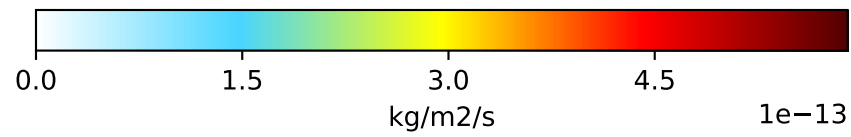
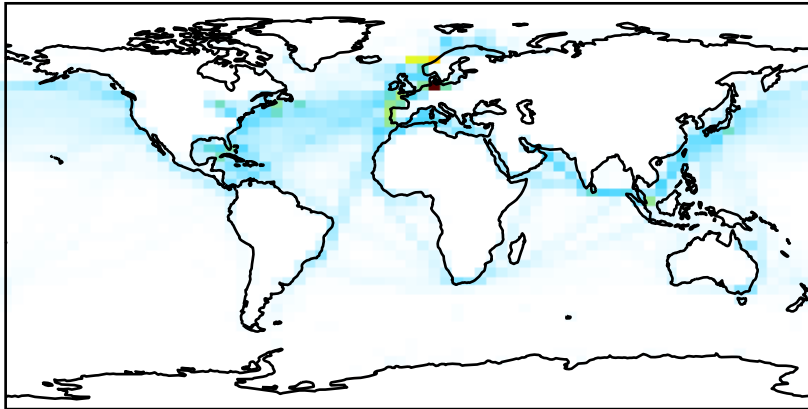


Ratio
Dev/Ref, Fixed Range

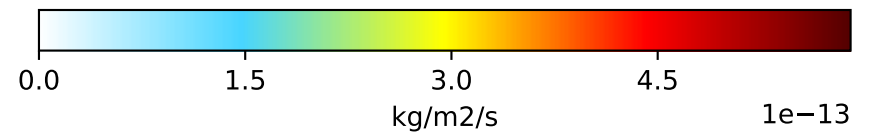
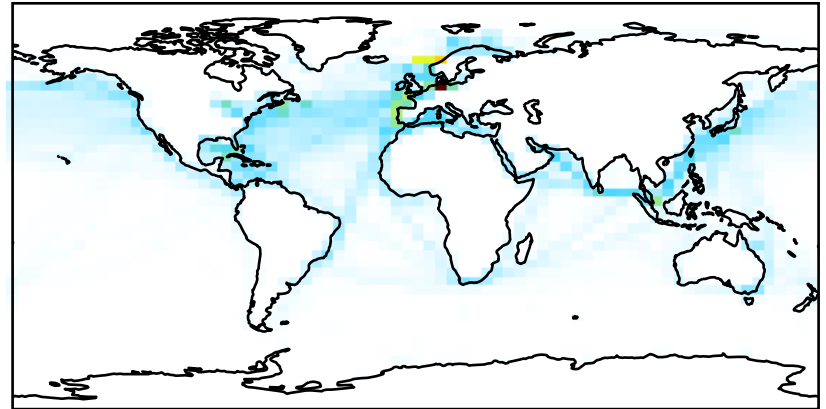


EmisSO4_Ship

GC_12.8.0_GEOSFP_5.22 (Ref)
4.0x5.0



GC_12.8.0_GEOSFP_5.25 (Dev)
4.0x5.0



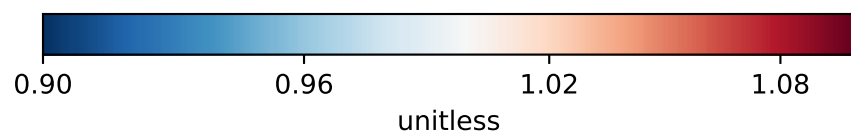
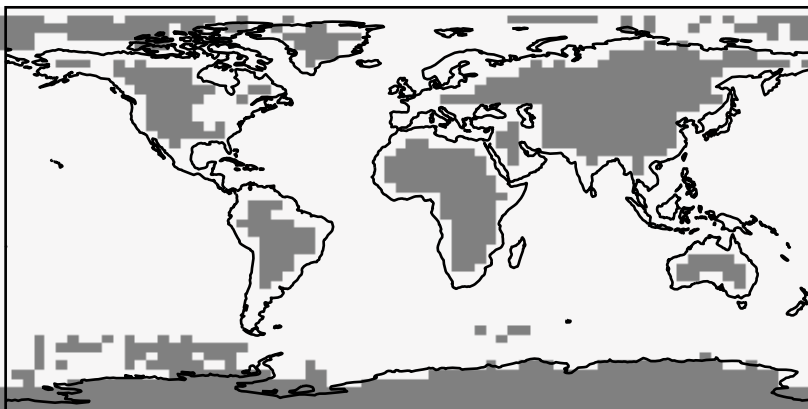
Difference
Dev - Ref, Dynamic Range



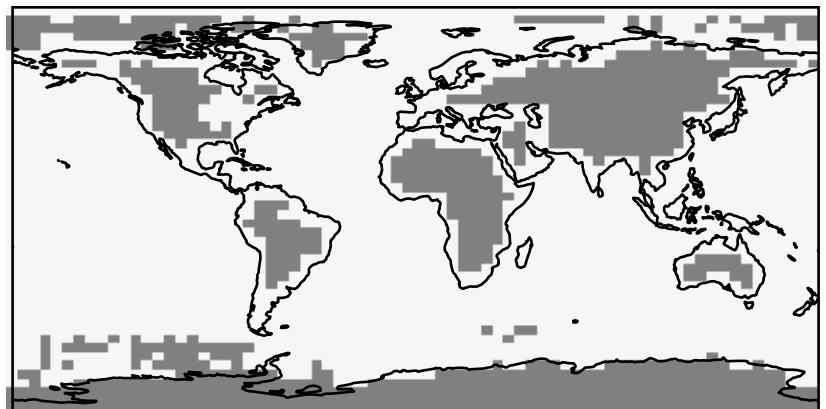
Difference
Dev - Ref, Restricted Range [5%,95%]



Ratio
Dev/Ref, Dynamic Range

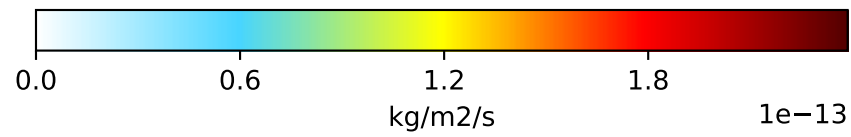
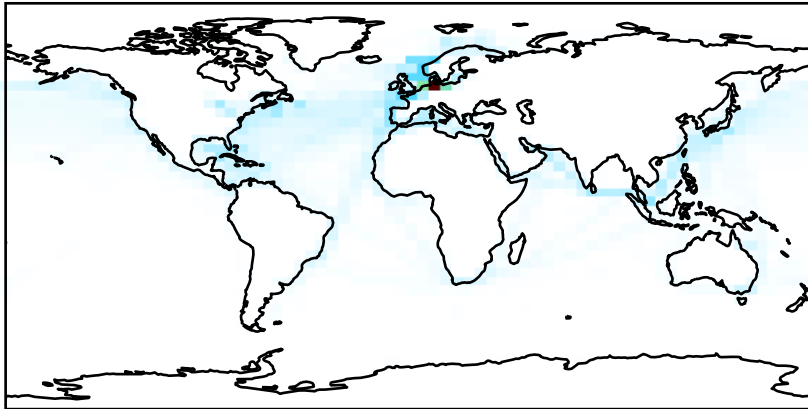


Ratio
Dev/Ref, Fixed Range

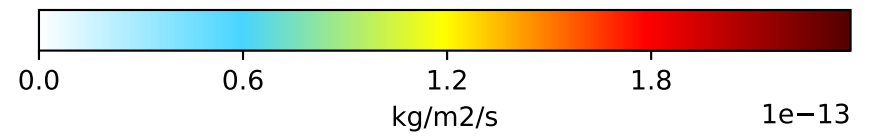
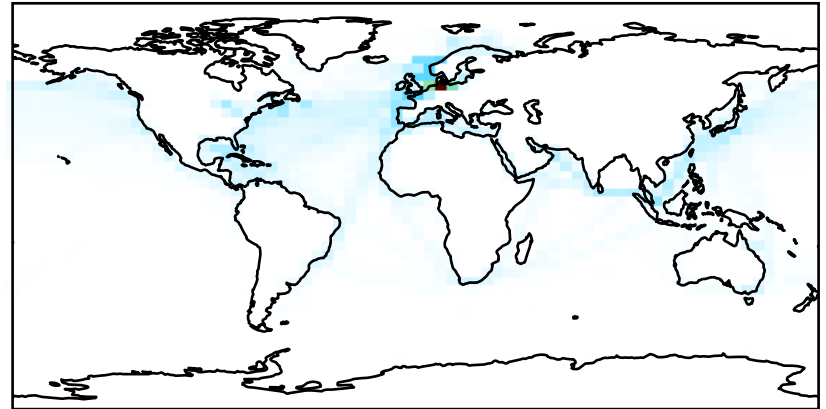


EmisSOAP_Ship

GC_12.8.0_GEOSFP_5.22 (Ref)
4.0x5.0



GC_12.8.0_GEOSFP_5.25 (Dev)
4.0x5.0



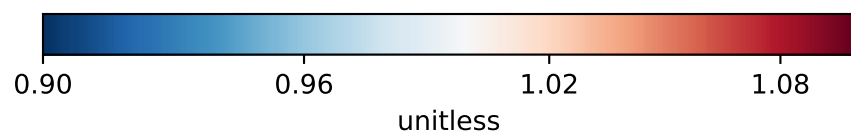
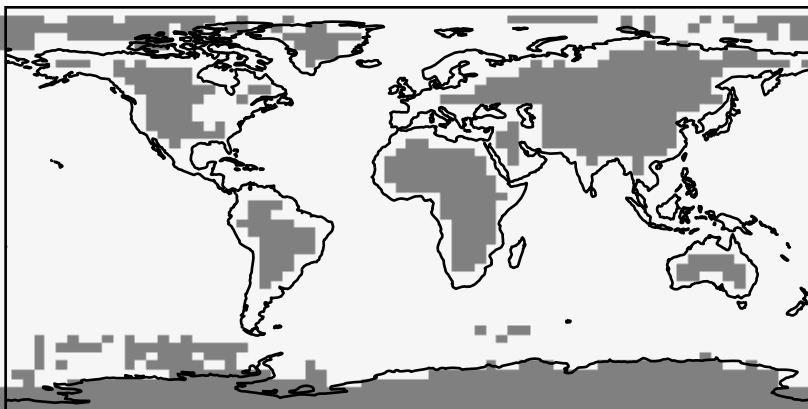
Difference
Dev - Ref, Dynamic Range



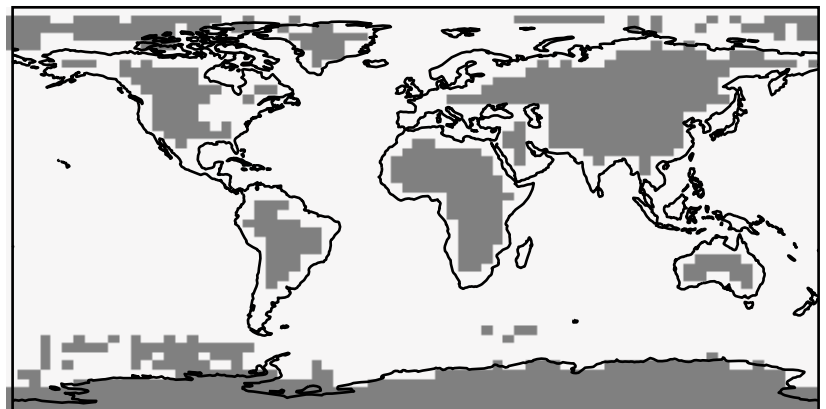
Difference
Dev - Ref, Restricted Range [5%,95%]



Ratio
Dev/Ref, Dynamic Range

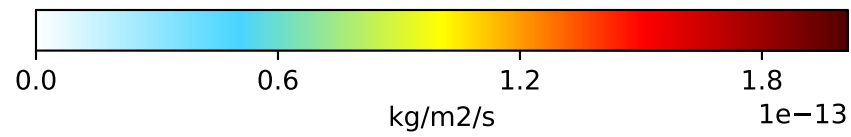
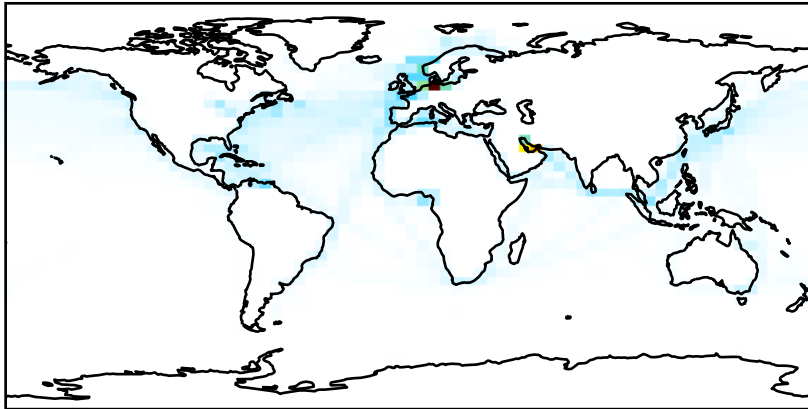


Ratio
Dev/Ref, Fixed Range

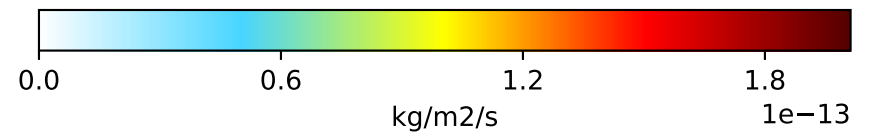
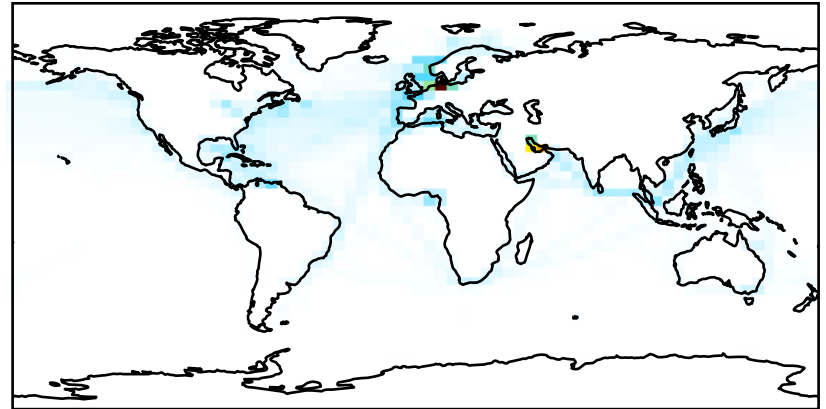


EmisTOLU_Ship

GC_12.8.0_GEOSFP_5.22 (Ref)
4.0x5.0



GC_12.8.0_GEOSFP_5.25 (Dev)
4.0x5.0



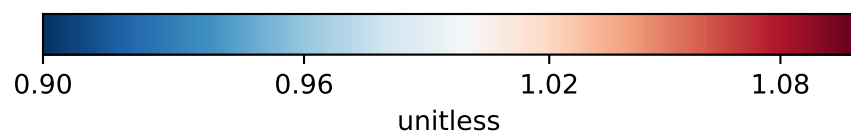
Difference
Dev - Ref, Dynamic Range



Difference
Dev - Ref, Restricted Range [5%,95%]



Ratio
Dev/Ref, Dynamic Range

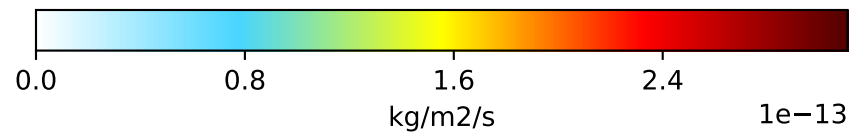
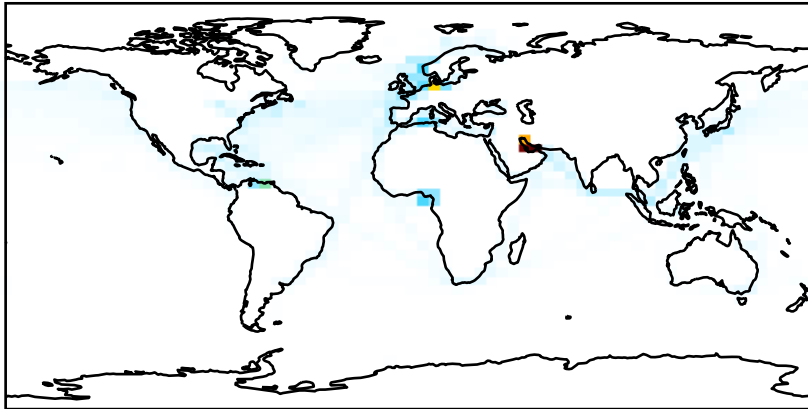


Ratio
Dev/Ref, Fixed Range

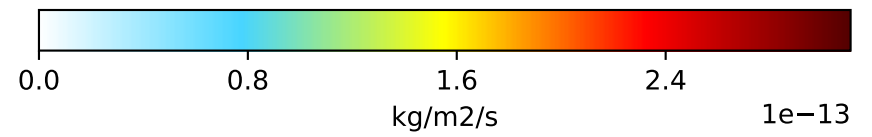
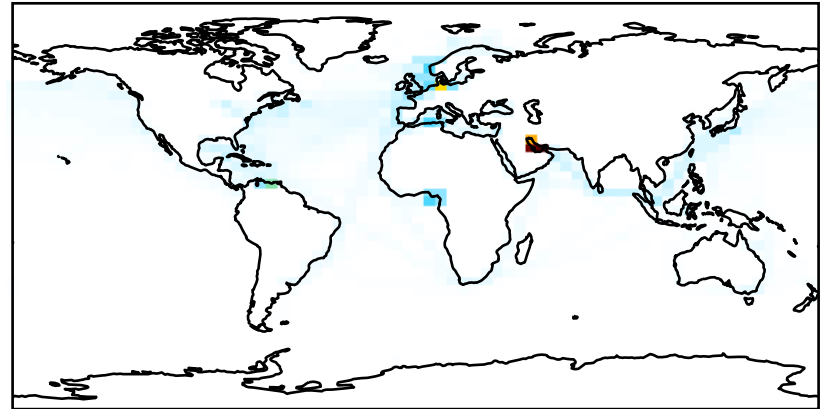


EmisXYLE_Ship

GC_12.8.0_GEOSFP_5.22 (Ref)
4.0x5.0



GC_12.8.0_GEOSFP_5.25 (Dev)
4.0x5.0



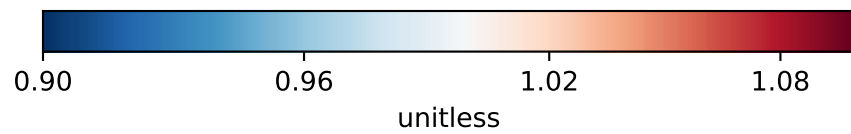
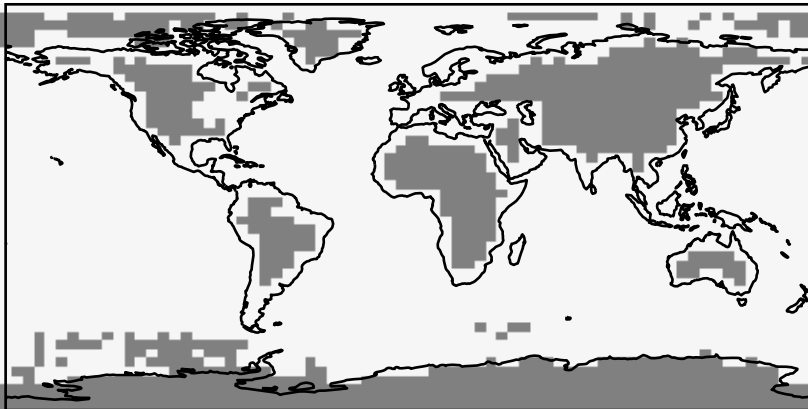
Difference
Dev - Ref, Dynamic Range



Difference
Dev - Ref, Restricted Range [5%,95%]



Ratio
Dev/Ref, Dynamic Range



Ratio
Dev/Ref, Fixed Range

