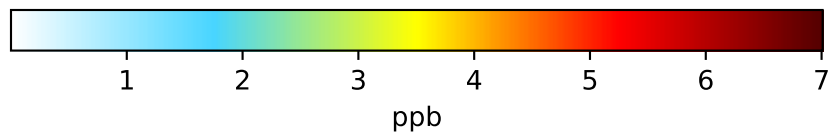
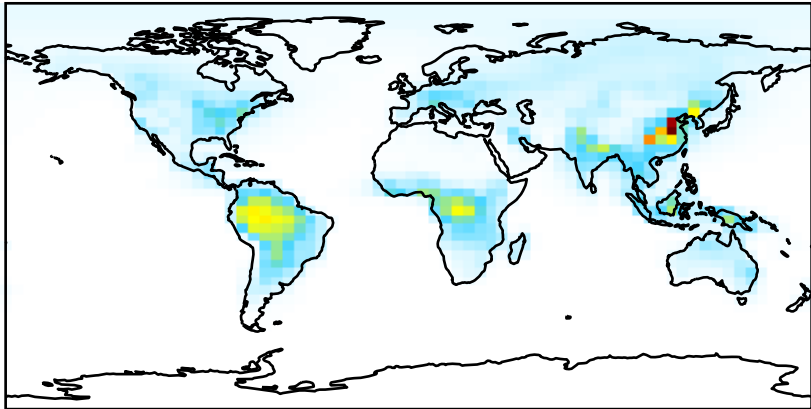
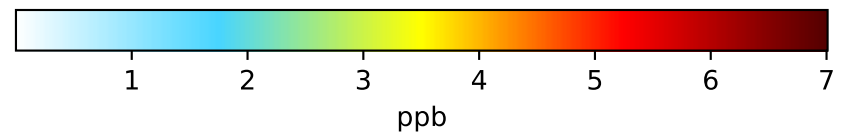
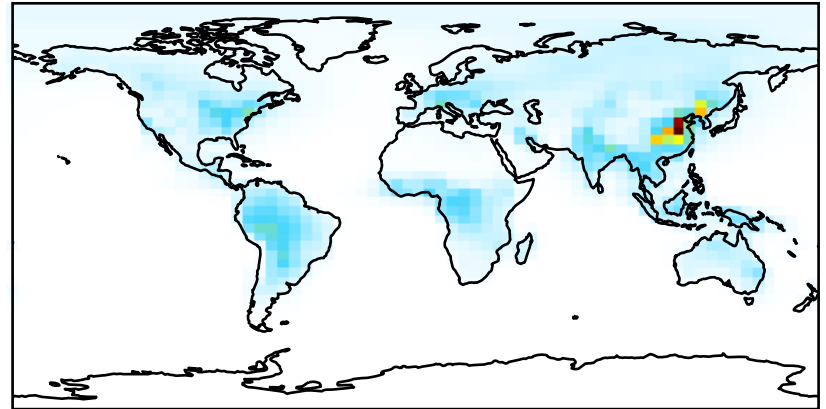


# SpeciesConc\_EOH

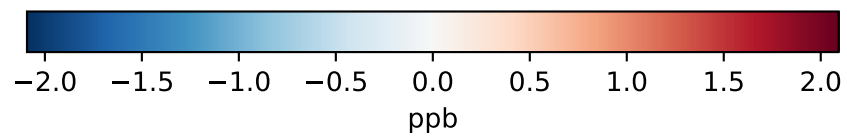
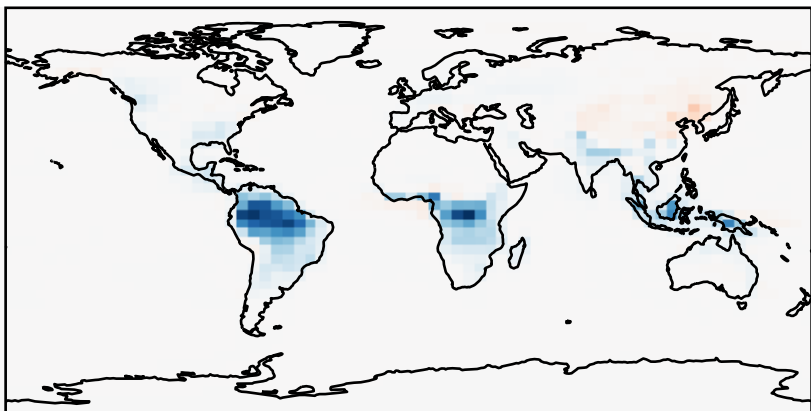
GC\_12.8.0\_GEOSFP\_5.22 (Ref)  
4.0x5.0



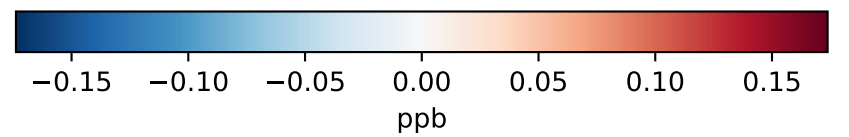
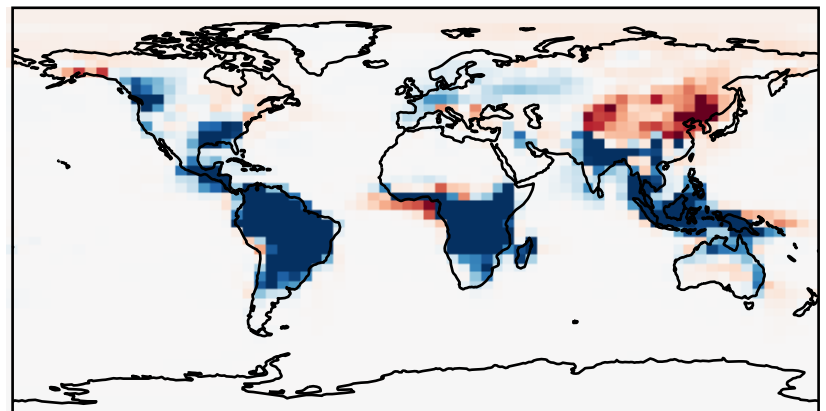
GC\_12.8.0\_GEOSFP\_5.25 (Dev)  
4.0x5.0



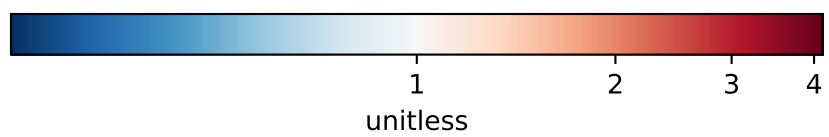
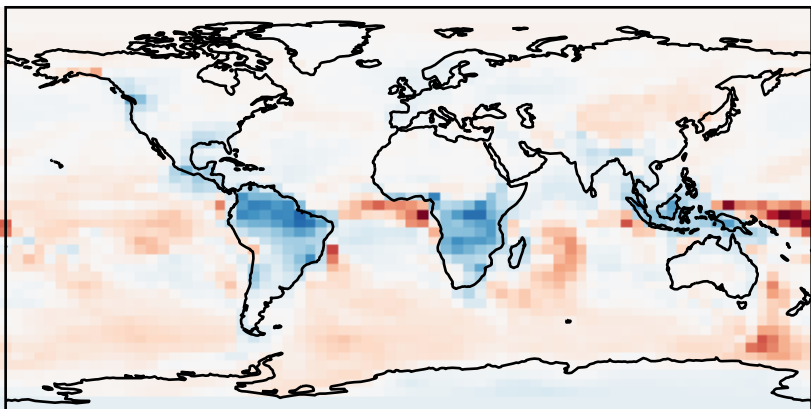
Difference  
Dev - Ref, Dynamic Range



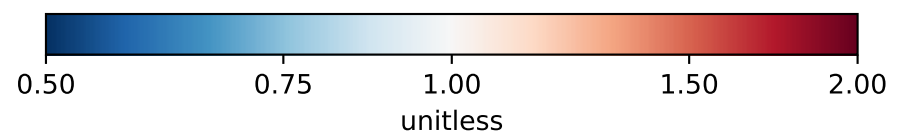
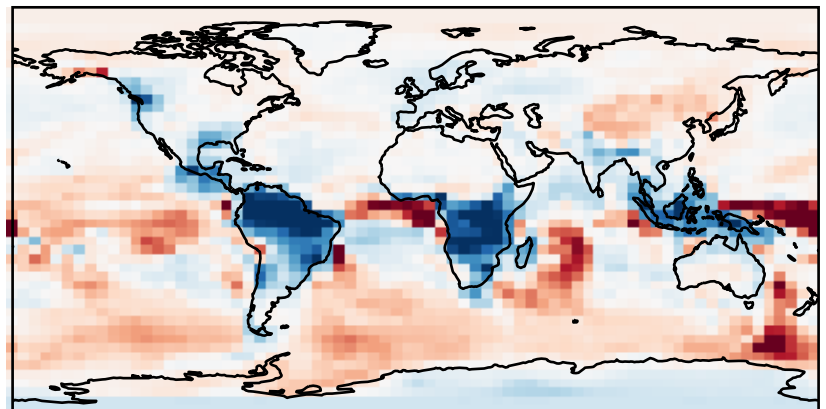
Difference  
Dev - Ref, Restricted Range [5%,95%]



Ratio  
Dev/Ref, Dynamic Range

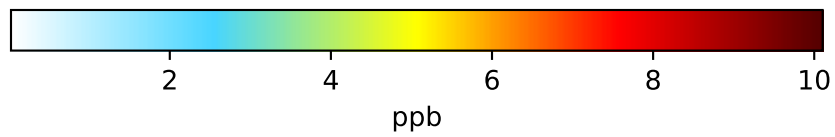
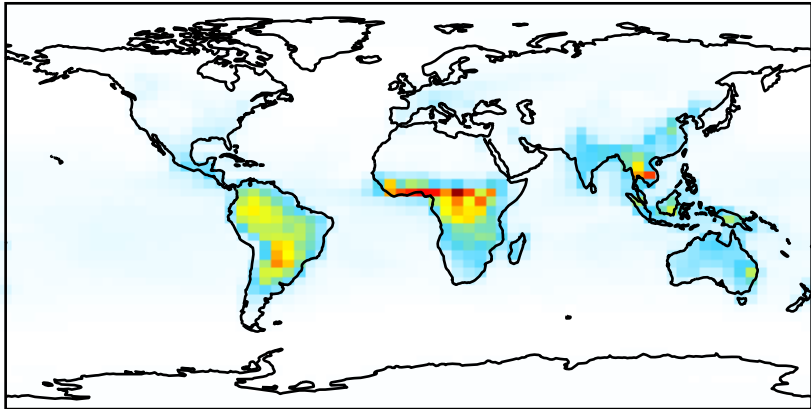


Ratio  
Dev/Ref, Fixed Range

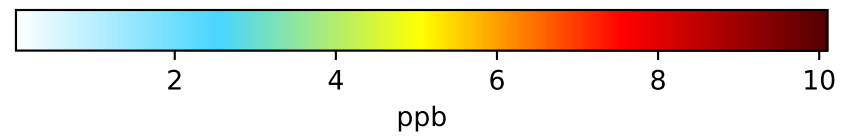
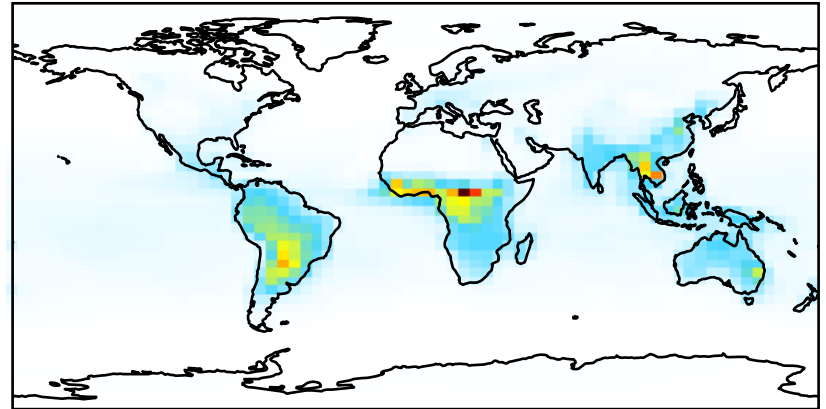


# SpeciesConc\_MOH

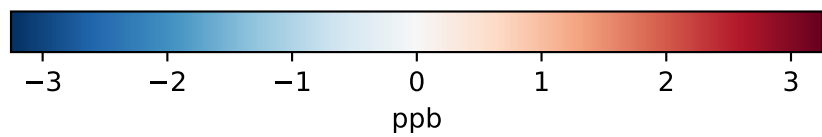
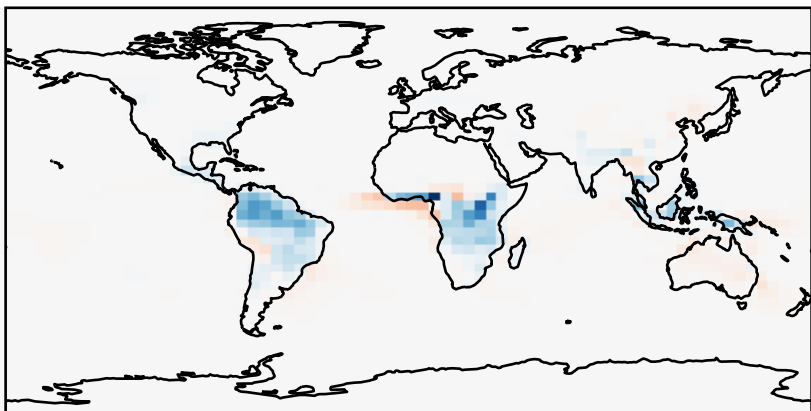
GC\_12.8.0\_GEOSFP\_5.22 (Ref)  
4.0x5.0



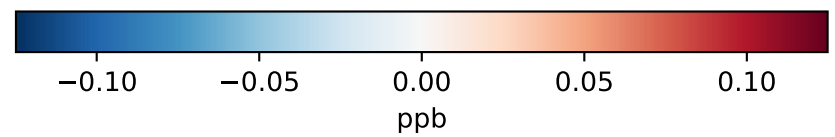
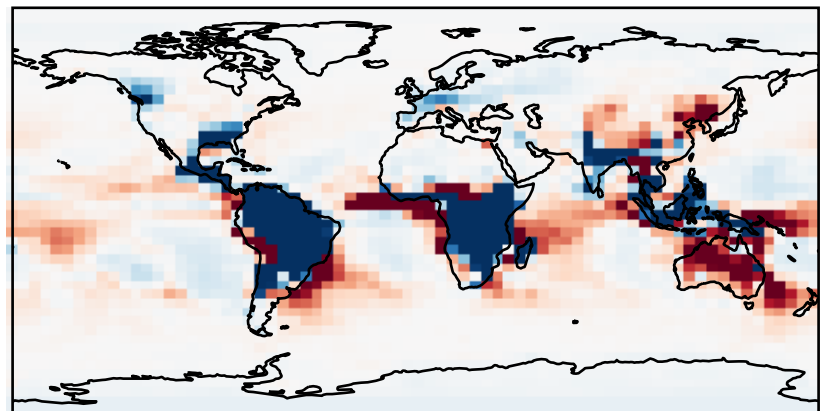
GC\_12.8.0\_GEOSFP\_5.25 (Dev)  
4.0x5.0



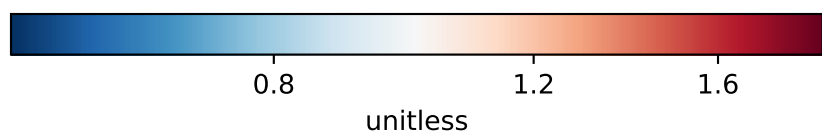
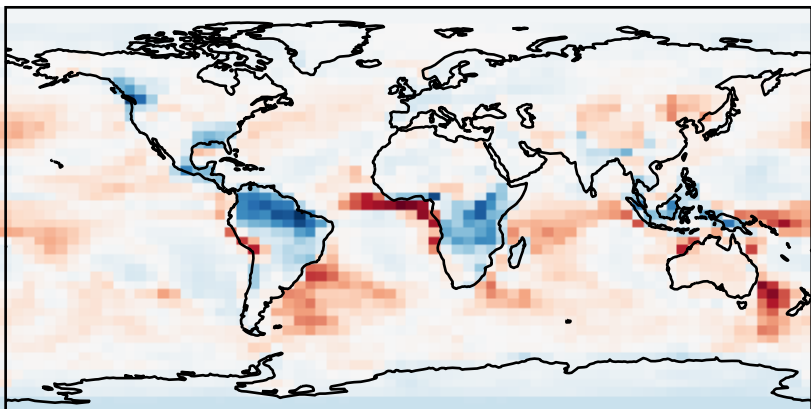
Difference  
Dev - Ref, Dynamic Range



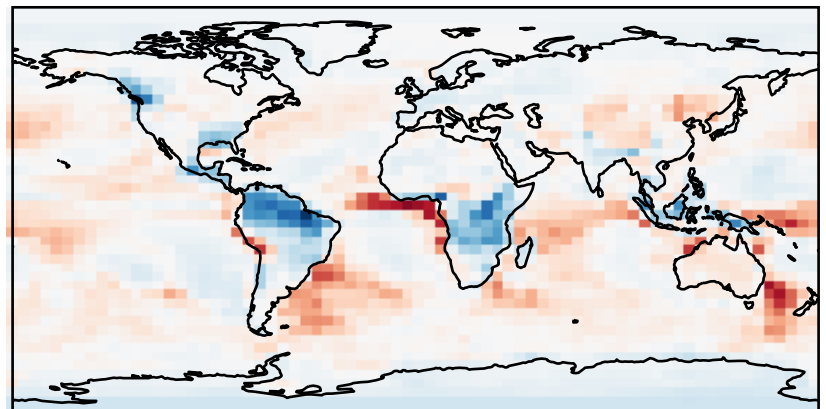
Difference  
Dev - Ref, Restricted Range [5%,95%]



Ratio  
Dev/Ref, Dynamic Range

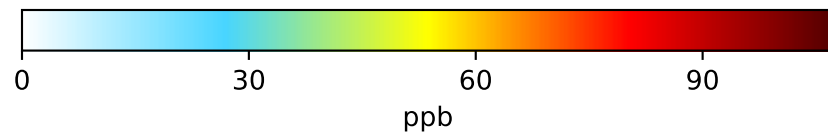
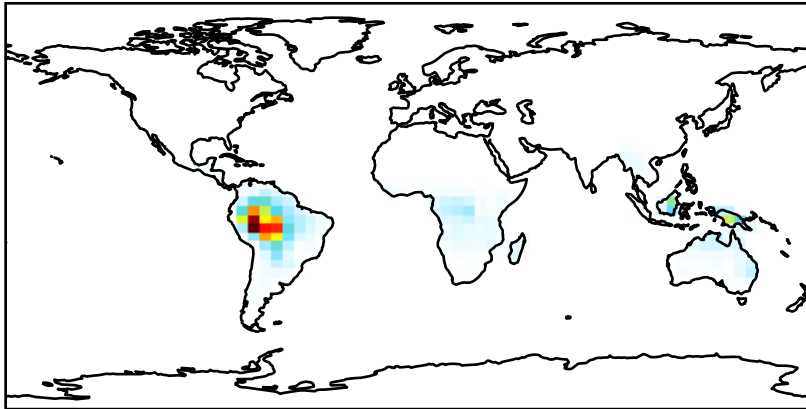


Ratio  
Dev/Ref, Fixed Range

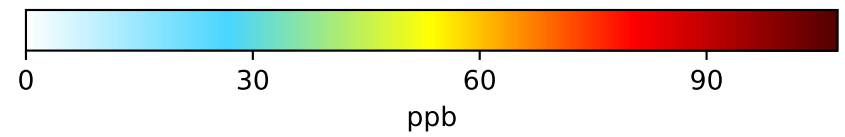
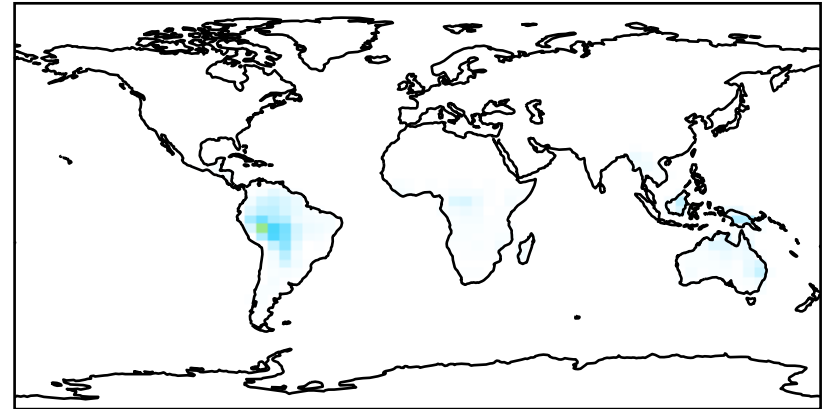


# SpeciesConc\_ISOP

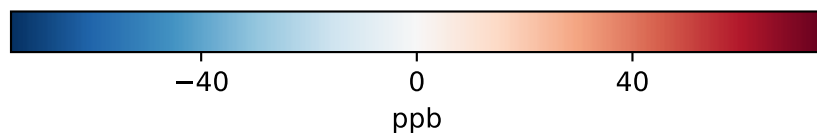
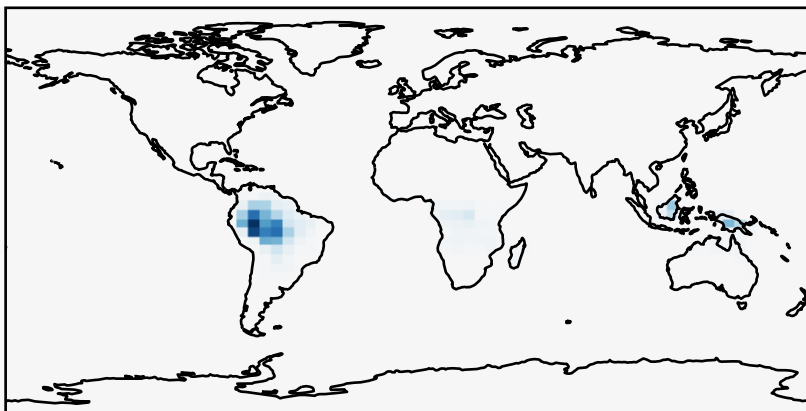
GC\_12.8.0\_GEOSFP\_5.22 (Ref)  
4.0x5.0



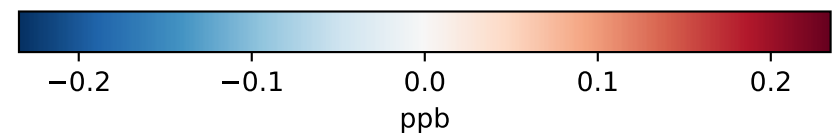
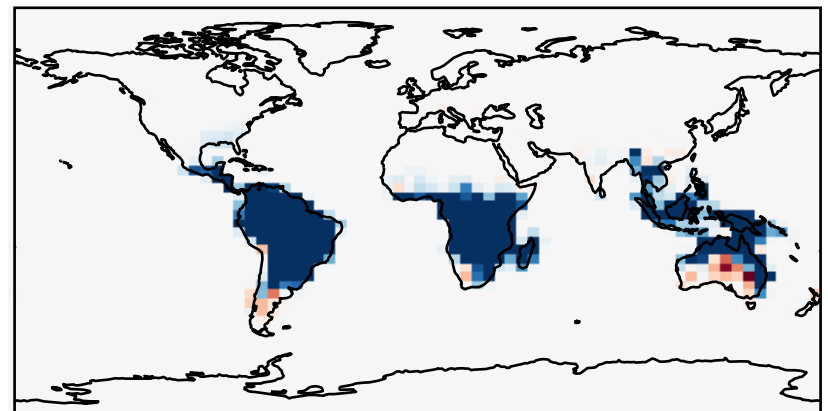
GC\_12.8.0\_GEOSFP\_5.25 (Dev)  
4.0x5.0



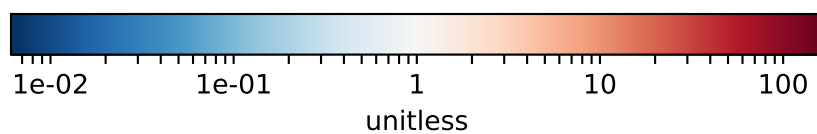
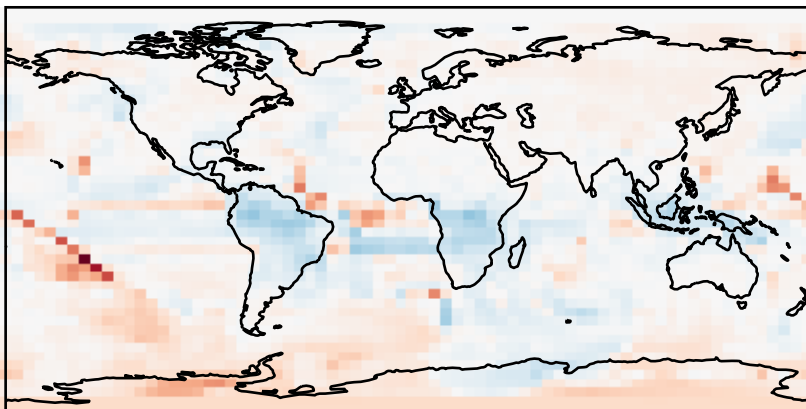
Difference  
Dev - Ref, Dynamic Range



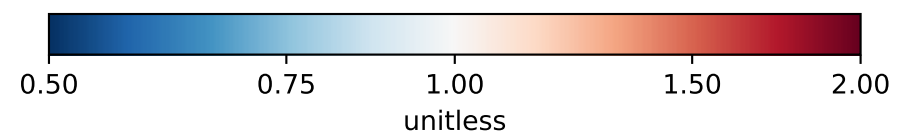
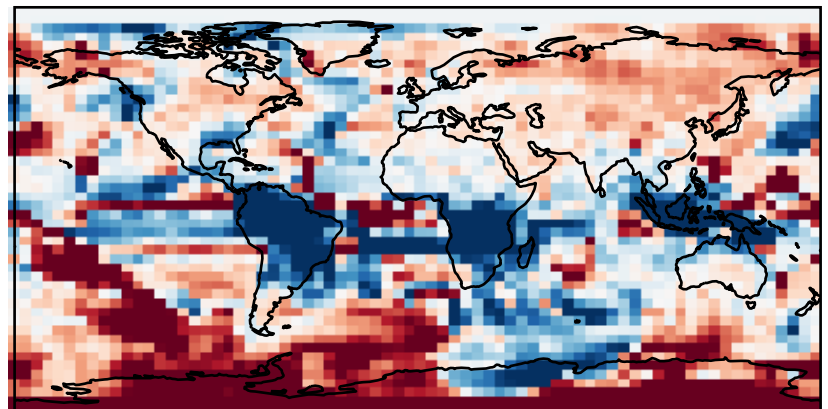
Difference  
Dev - Ref, Restricted Range [5%,95%]



Ratio  
Dev/Ref, Dynamic Range

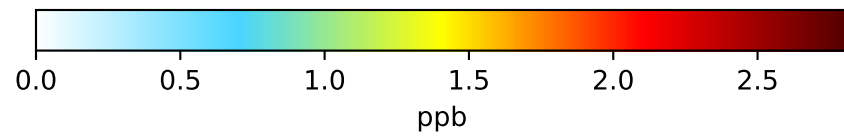
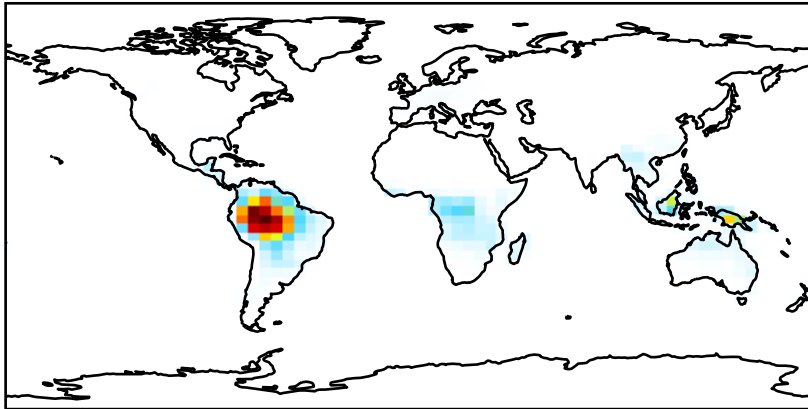


Ratio  
Dev/Ref, Fixed Range

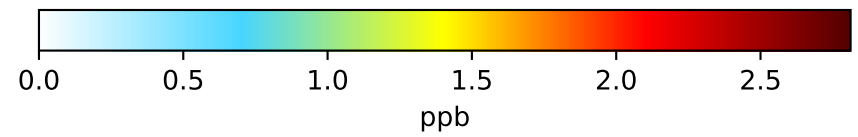
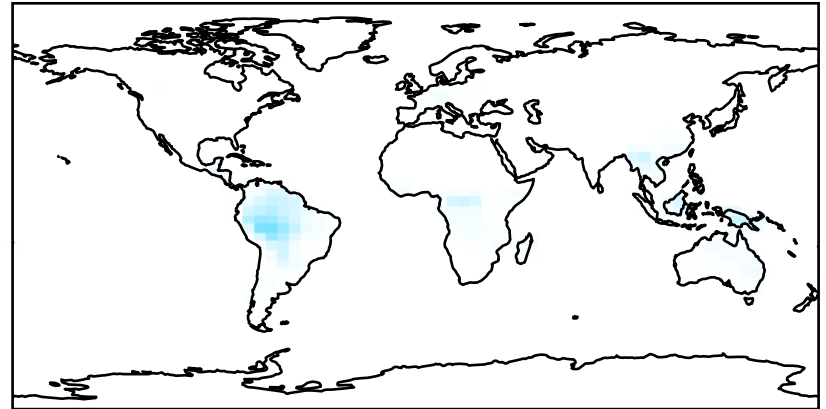


# SpeciesConc\_MTPA

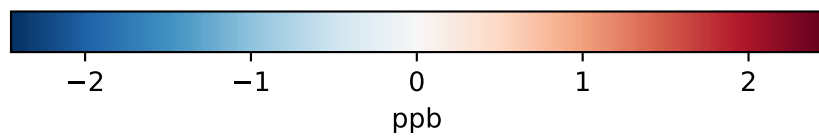
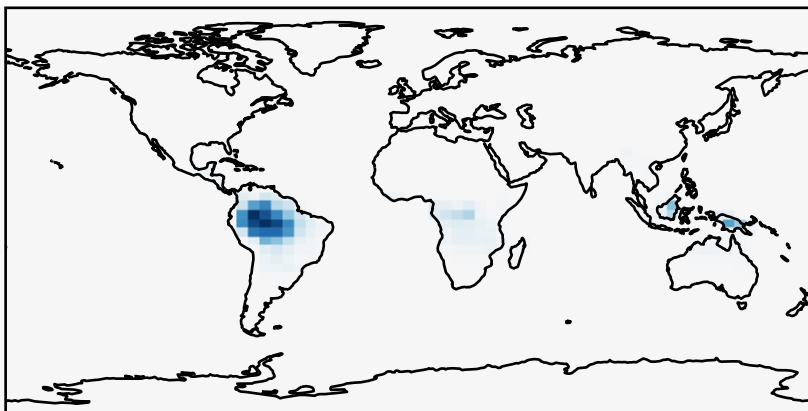
GC\_12.8.0\_GEOSFP\_5.22 (Ref)  
4.0x5.0



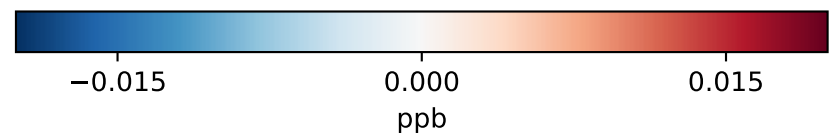
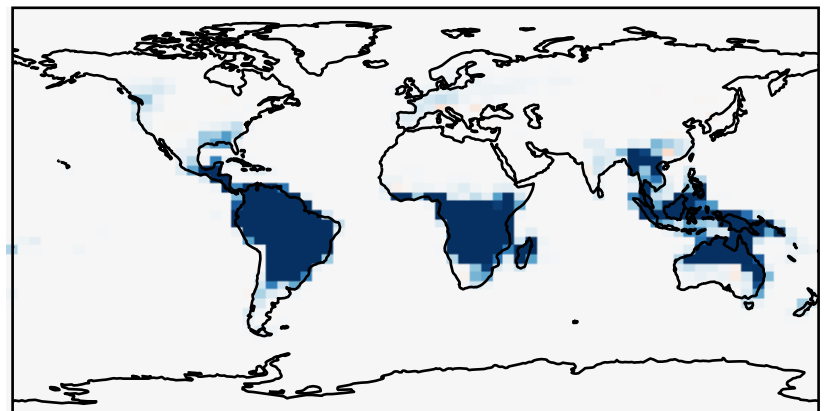
GC\_12.8.0\_GEOSFP\_5.25 (Dev)  
4.0x5.0



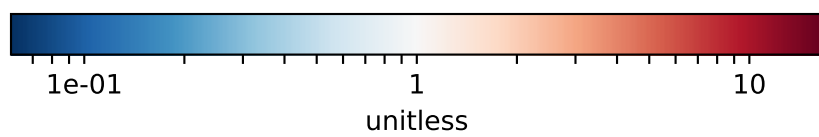
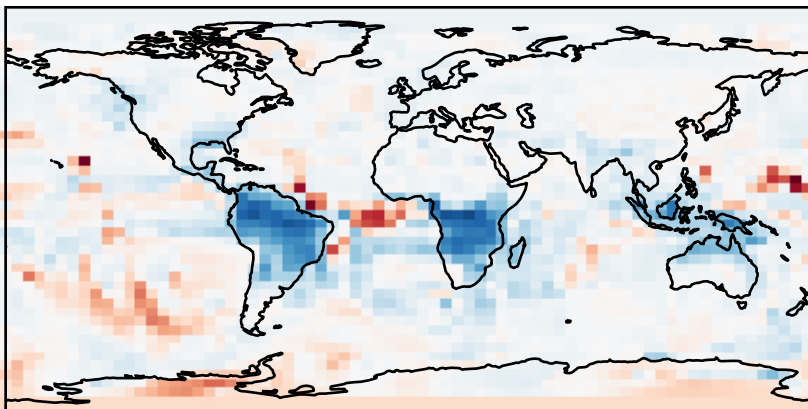
Difference  
Dev - Ref, Dynamic Range



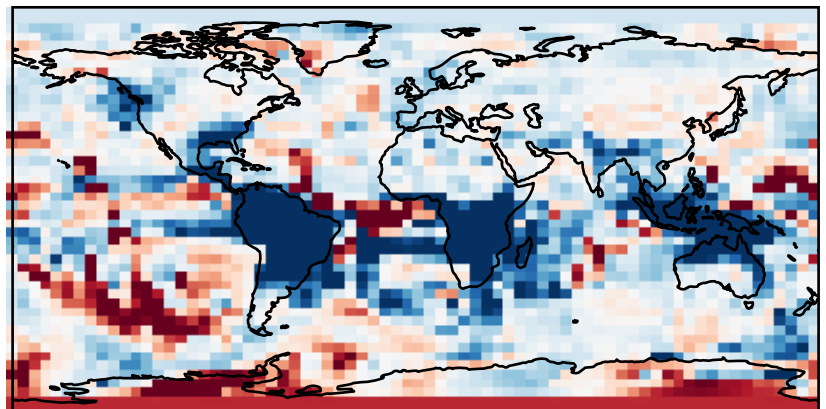
Difference  
Dev - Ref, Restricted Range [5%,95%]



Ratio  
Dev/Ref, Dynamic Range

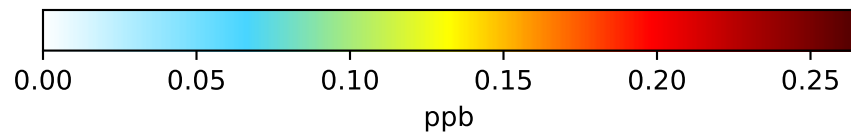
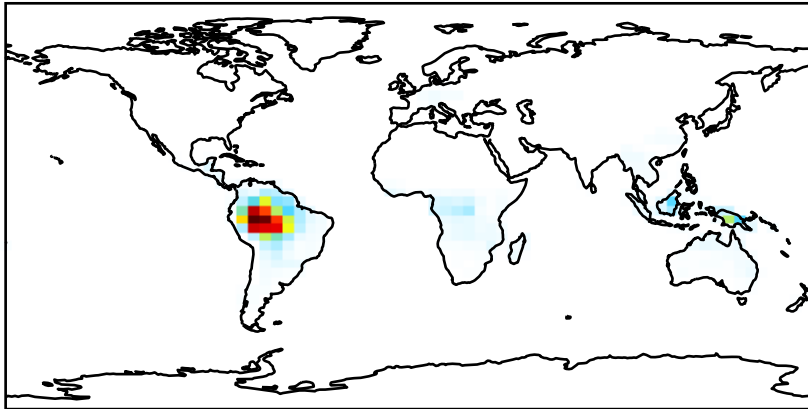


Ratio  
Dev/Ref, Fixed Range

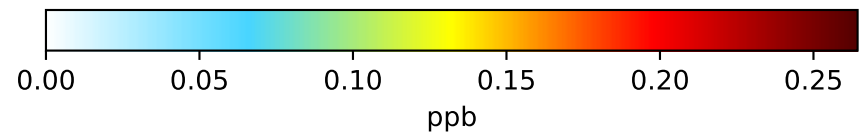
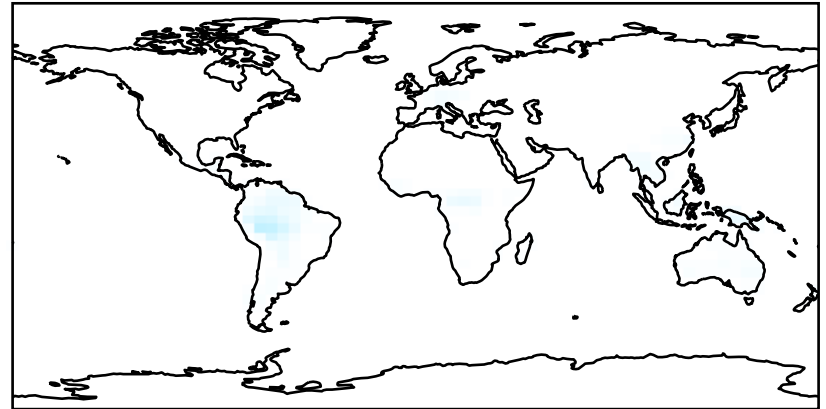


# SpeciesConc\_MTPO

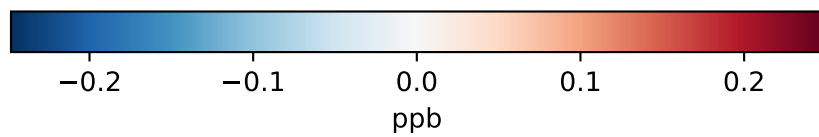
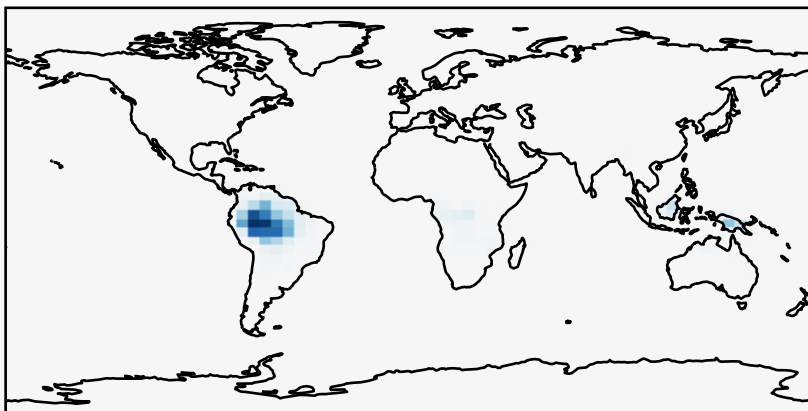
GC\_12.8.0\_GEOSFP\_5.22 (Ref)  
4.0x5.0



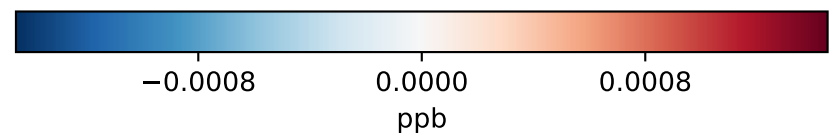
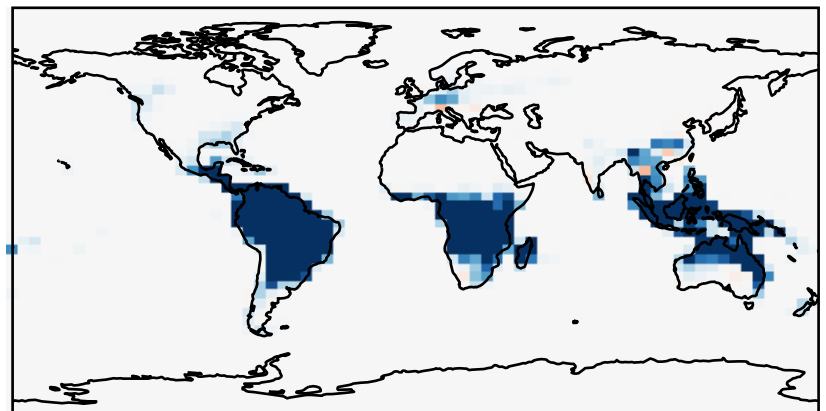
GC\_12.8.0\_GEOSFP\_5.25 (Dev)  
4.0x5.0



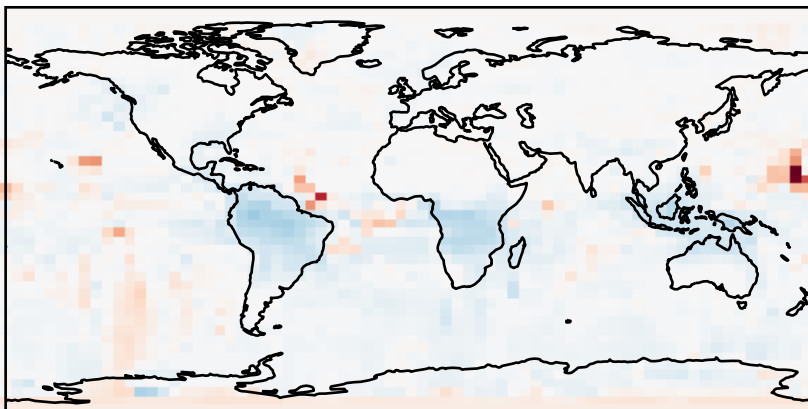
Difference  
Dev - Ref, Dynamic Range



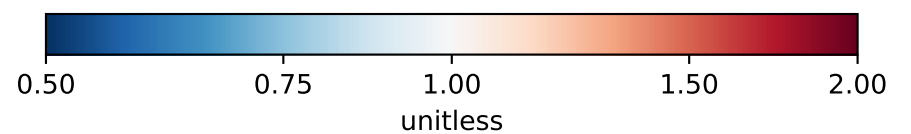
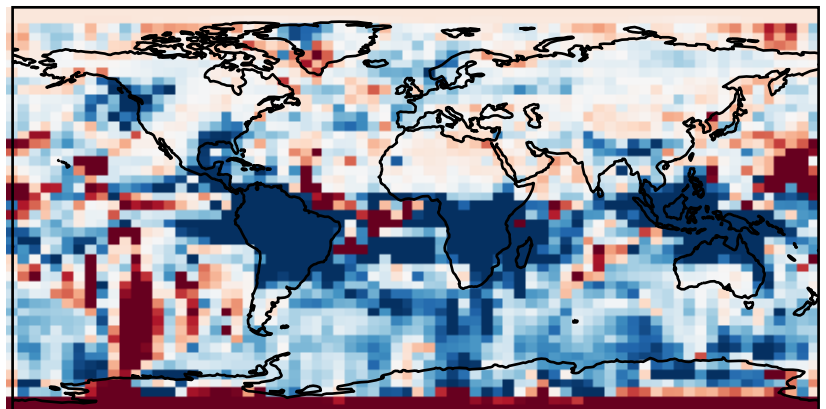
Difference  
Dev - Ref, Restricted Range [5%,95%]



Ratio  
Dev/Ref, Dynamic Range

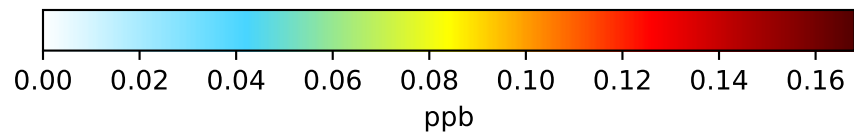
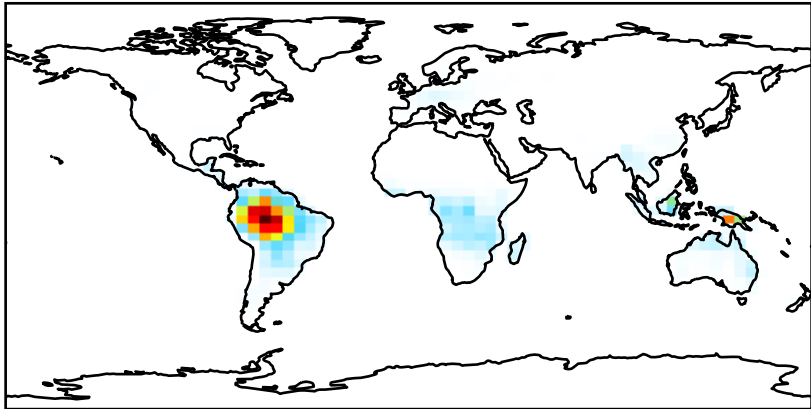


Ratio  
Dev/Ref, Fixed Range

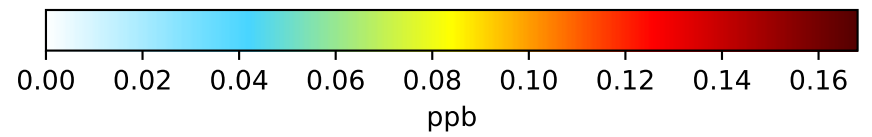
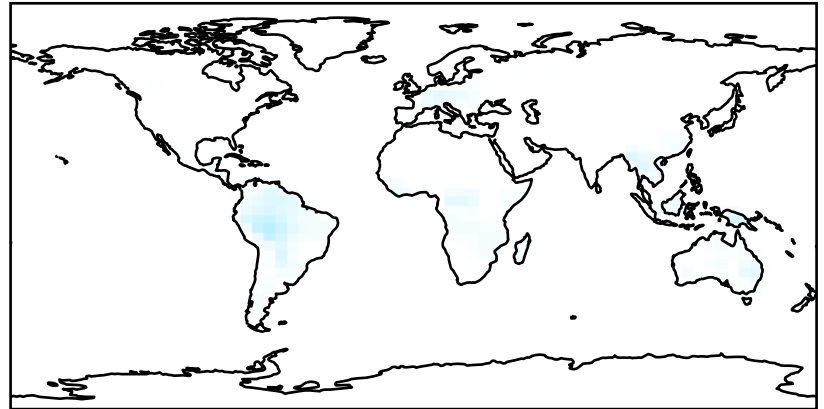


# SpeciesConc\_LIMO

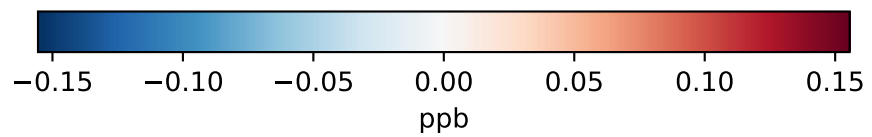
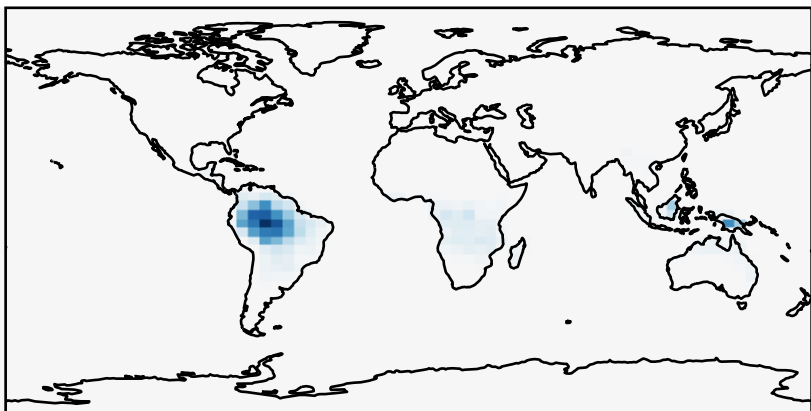
GC\_12.8.0\_GEOSFP\_5.22 (Ref)  
4.0x5.0



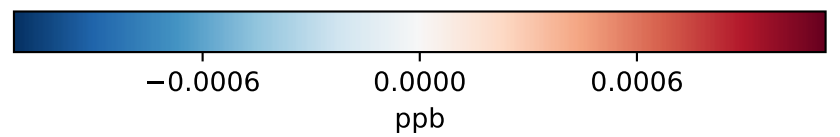
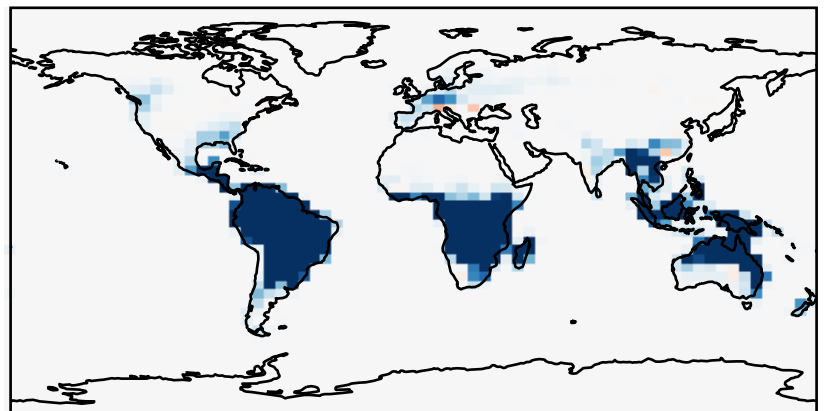
GC\_12.8.0\_GEOSFP\_5.25 (Dev)  
4.0x5.0



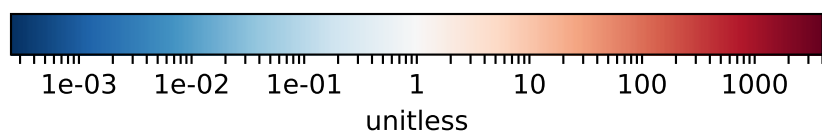
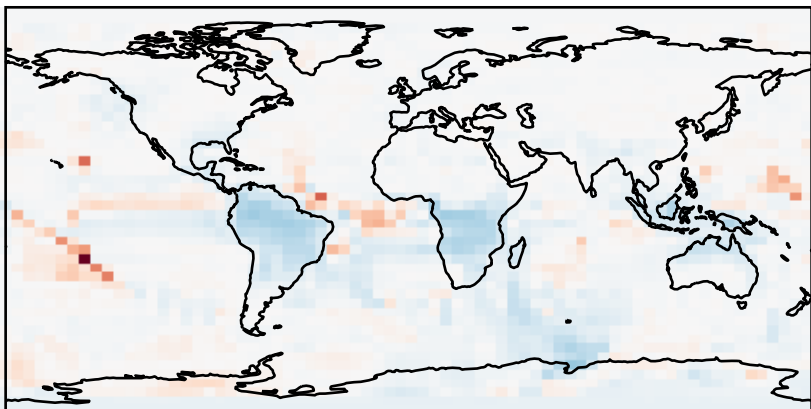
Difference  
Dev - Ref, Dynamic Range



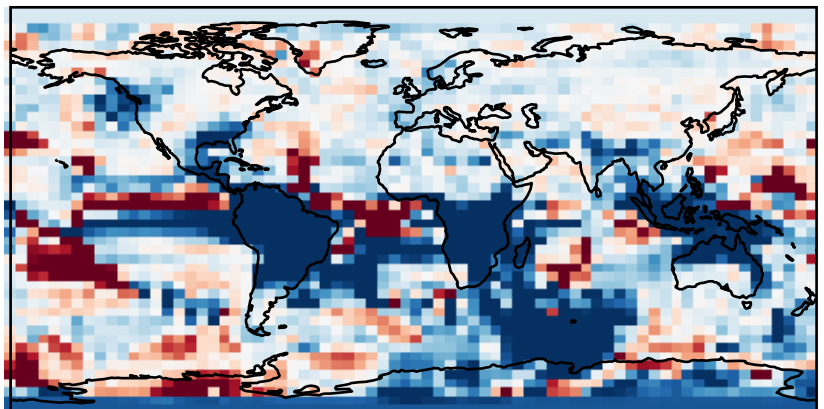
Difference  
Dev - Ref, Restricted Range [5%,95%]



Ratio  
Dev/Ref, Dynamic Range

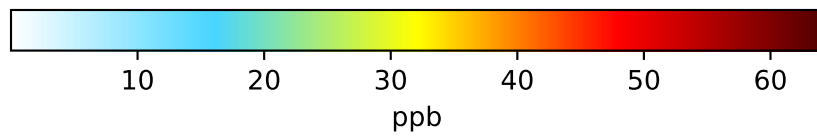
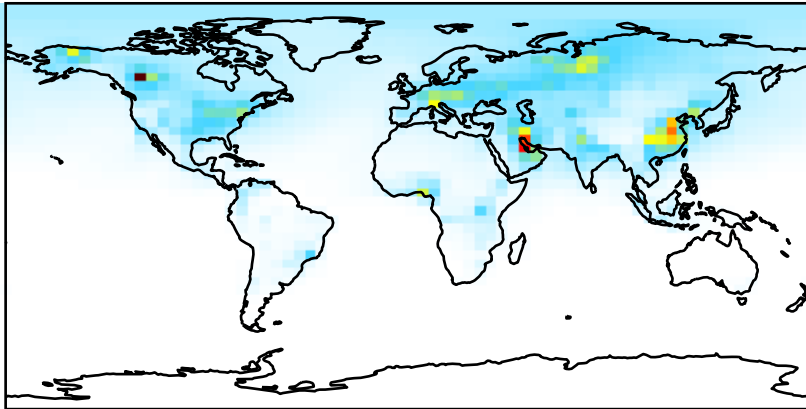


Ratio  
Dev/Ref, Fixed Range

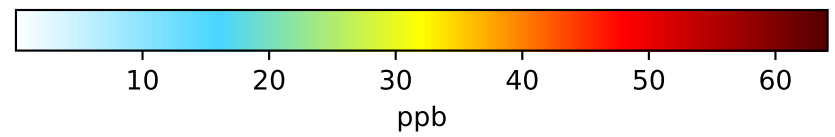
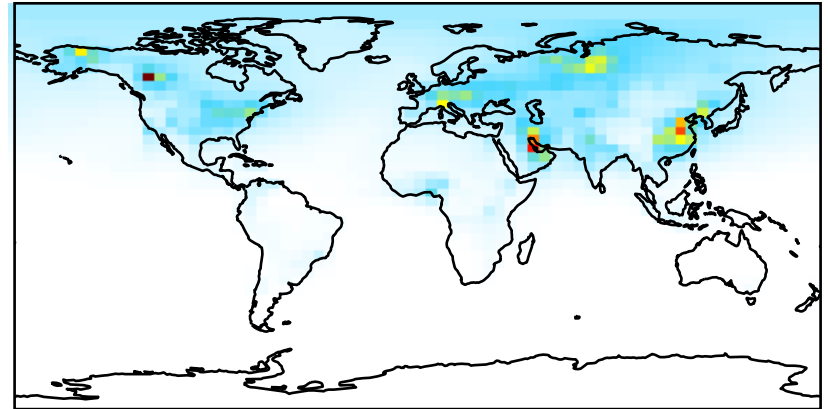


# SpeciesConc\_ALK4

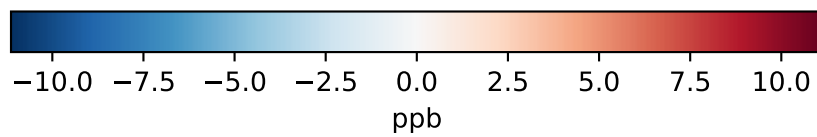
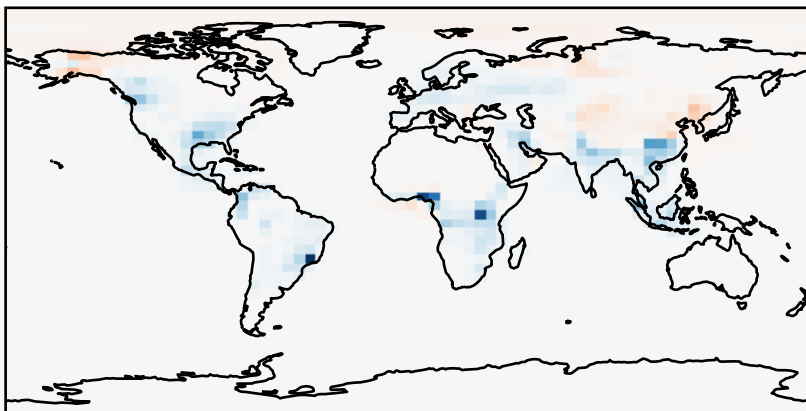
GC\_12.8.0\_GEOSFP\_5.22 (Ref)  
4.0x5.0



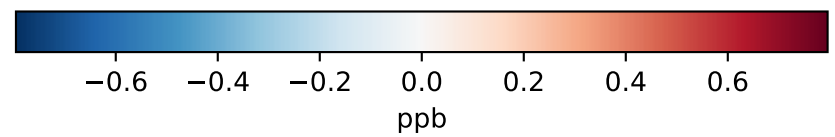
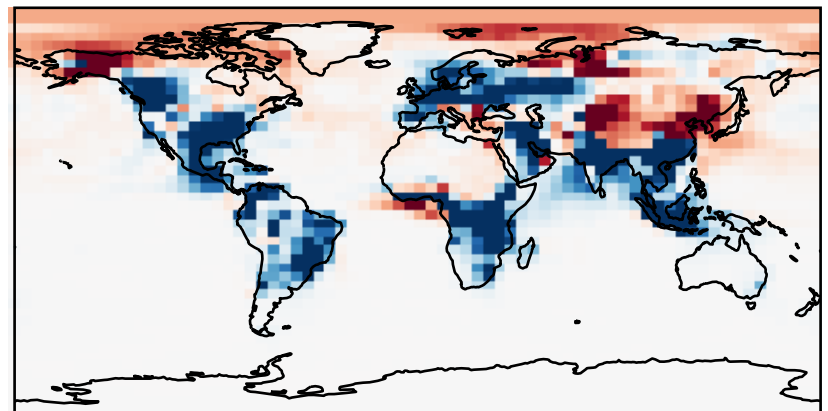
GC\_12.8.0\_GEOSFP\_5.25 (Dev)  
4.0x5.0



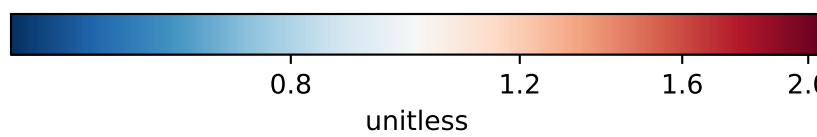
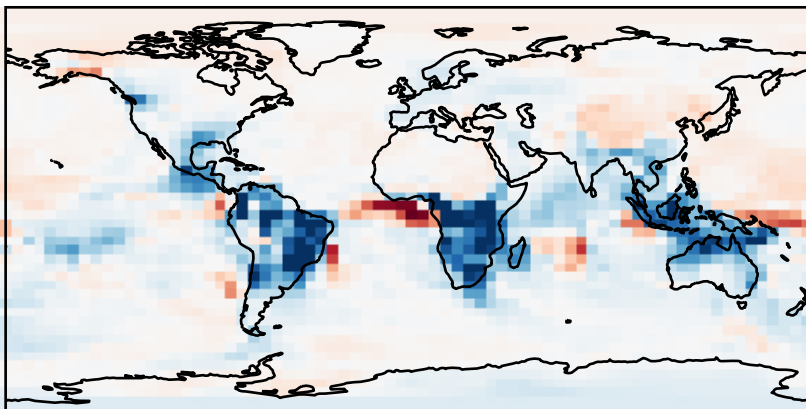
Difference  
Dev - Ref, Dynamic Range



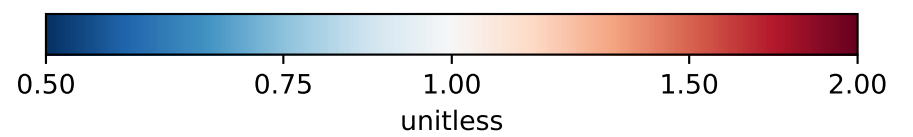
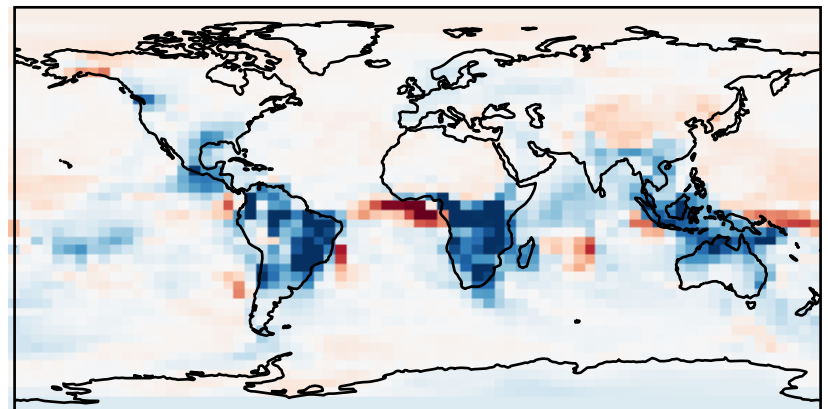
Difference  
Dev - Ref, Restricted Range [5%,95%]



Ratio  
Dev/Ref, Dynamic Range

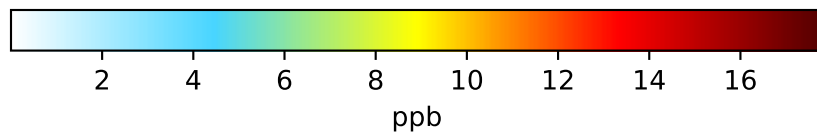
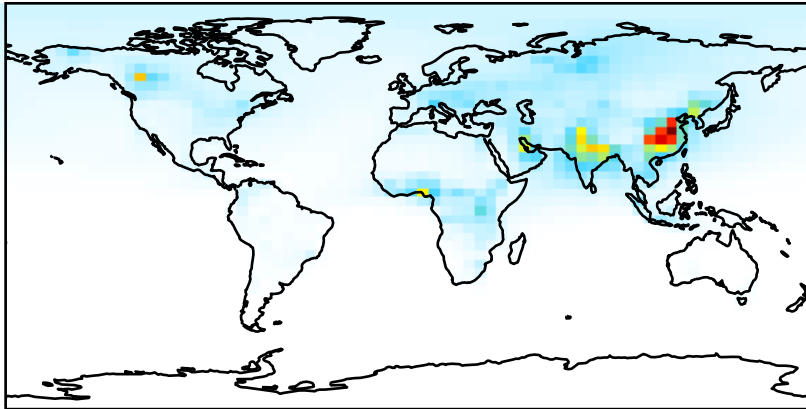


Ratio  
Dev/Ref, Fixed Range

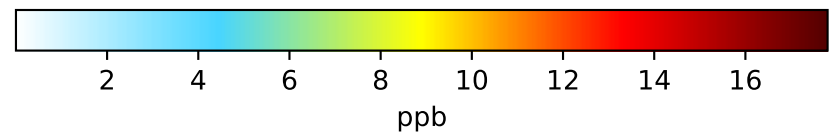
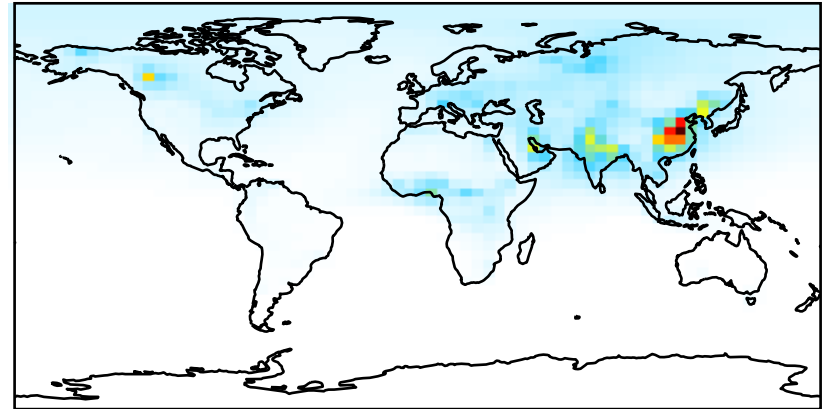


# SpeciesConc\_BENZ

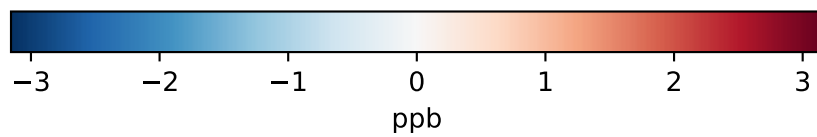
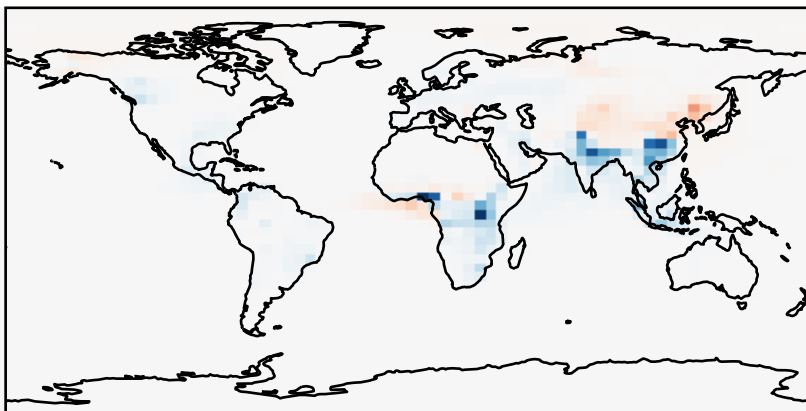
GC\_12.8.0\_GEOSFP\_5.22 (Ref)  
4.0x5.0



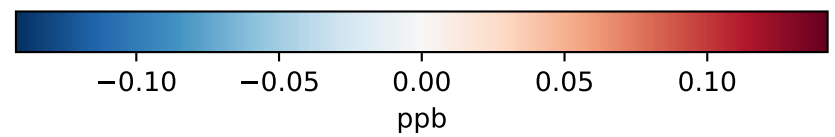
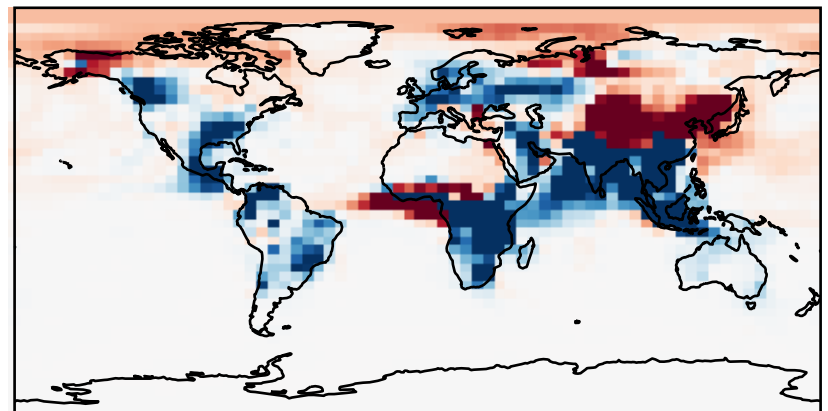
GC\_12.8.0\_GEOSFP\_5.25 (Dev)  
4.0x5.0



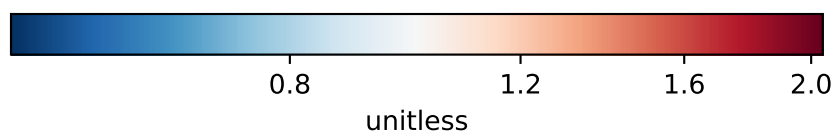
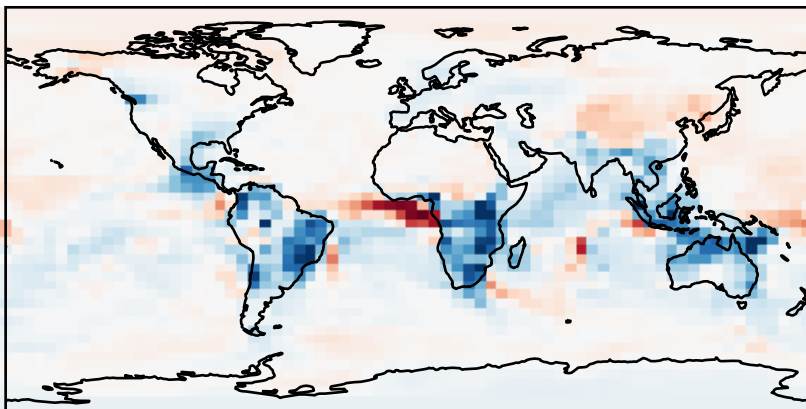
Difference  
Dev - Ref, Dynamic Range



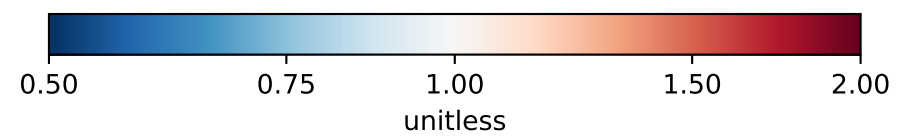
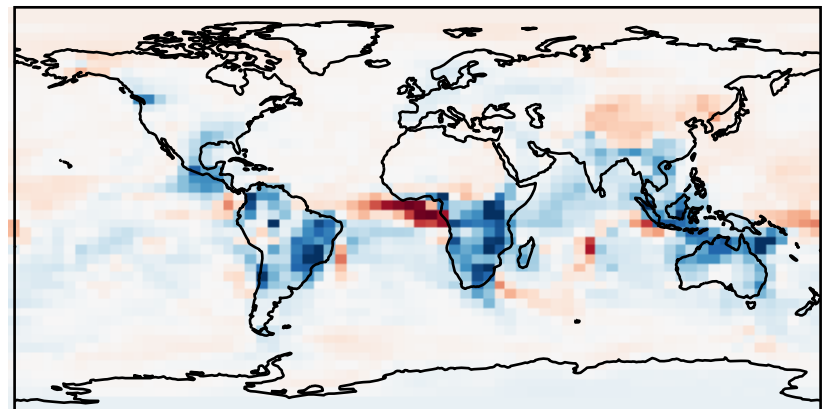
Difference  
Dev - Ref, Restricted Range [5%,95%]



Ratio  
Dev/Ref, Dynamic Range



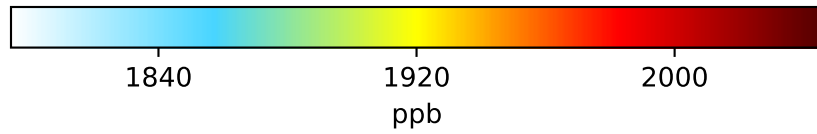
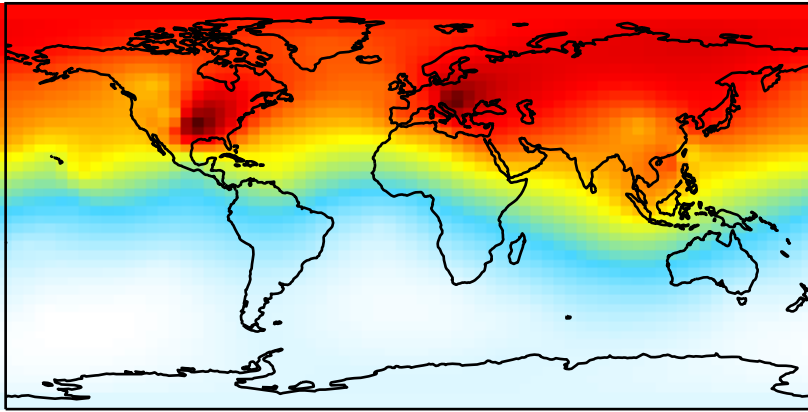
Ratio  
Dev/Ref, Fixed Range



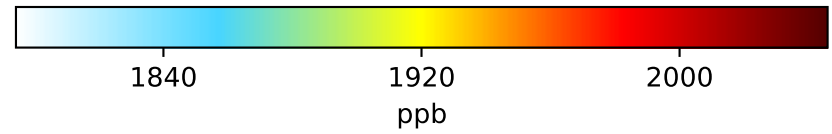
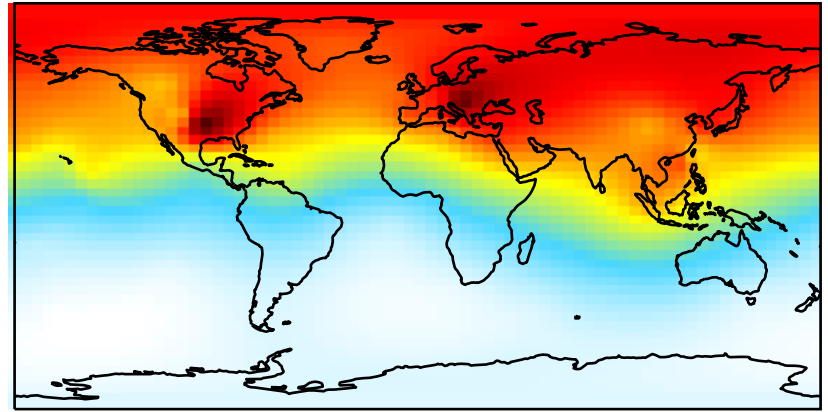


# SpeciesConc\_CH4

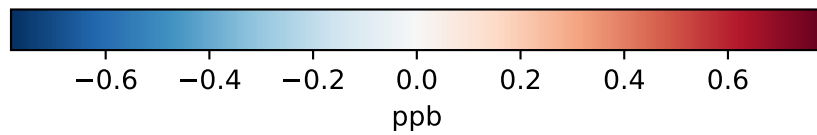
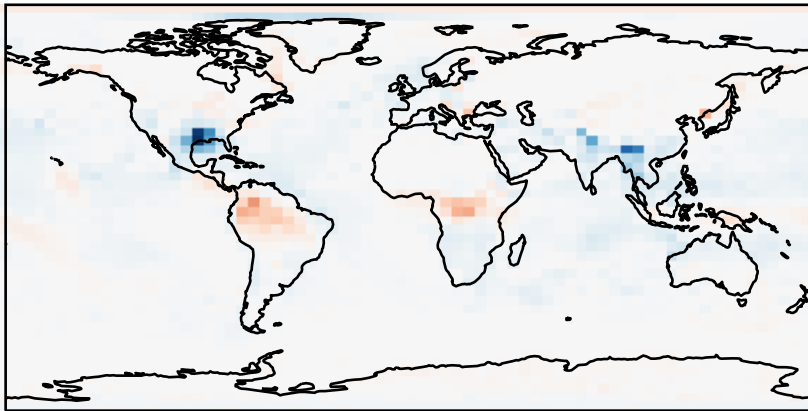
GC\_12.8.0\_GEOSFP\_5.22 (Ref)  
4.0x5.0



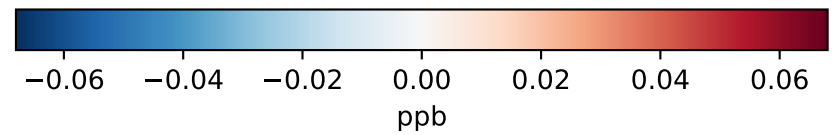
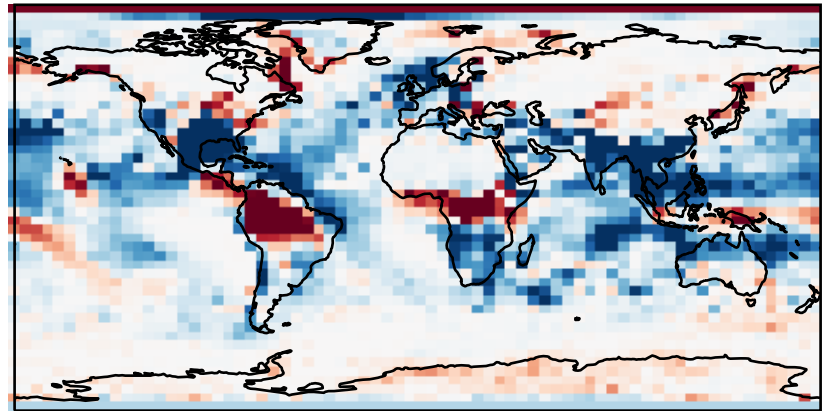
GC\_12.8.0\_GEOSFP\_5.25 (Dev)  
4.0x5.0



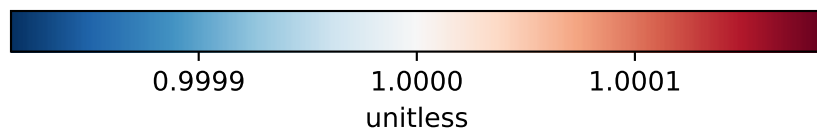
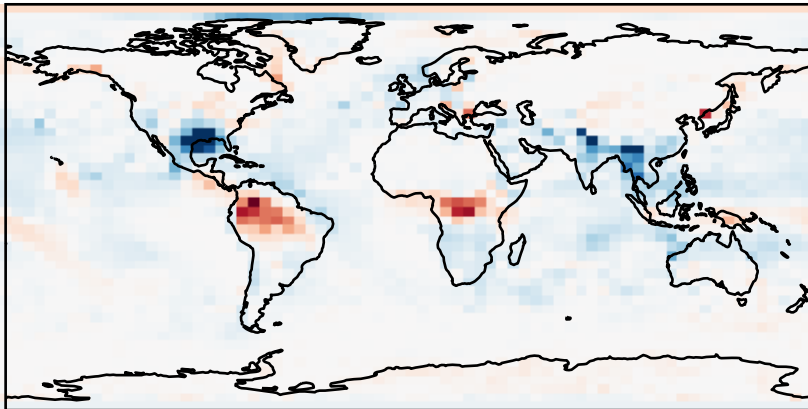
Difference  
Dev - Ref, Dynamic Range



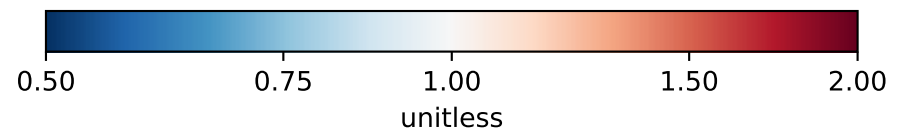
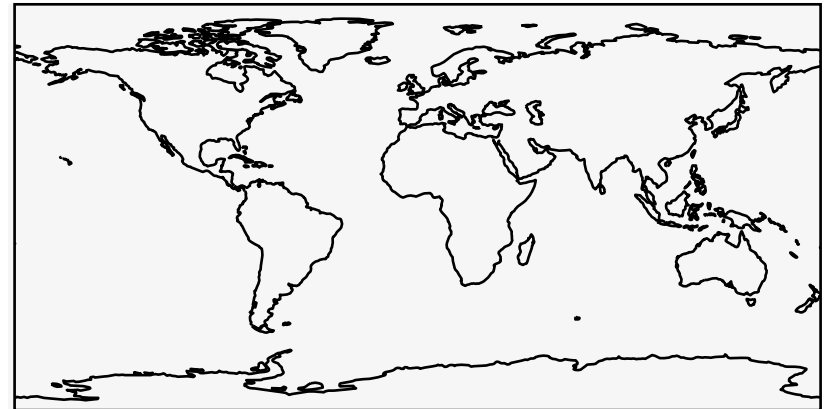
Difference  
Dev - Ref, Restricted Range [5%,95%]



Ratio  
Dev/Ref, Dynamic Range

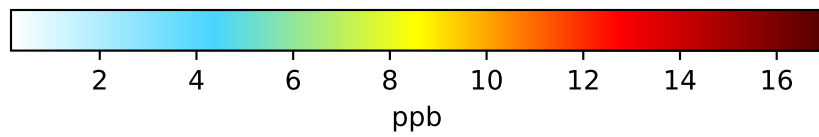
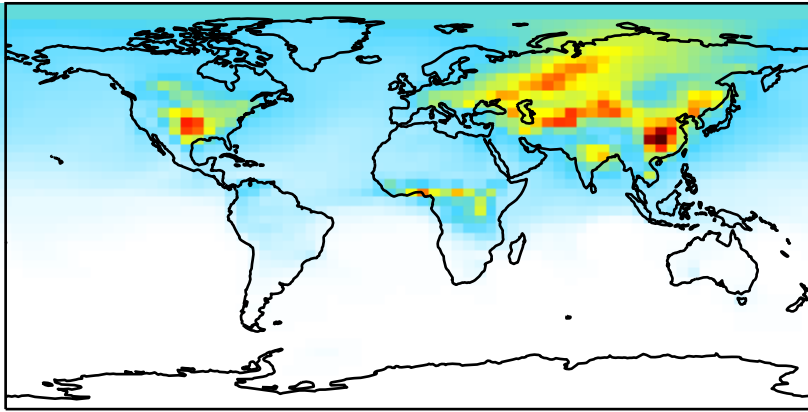


Ratio  
Dev/Ref, Fixed Range

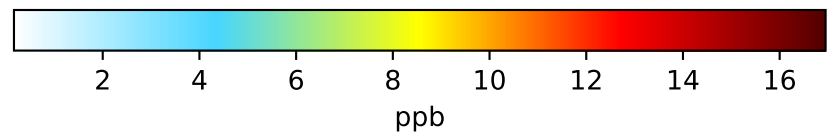
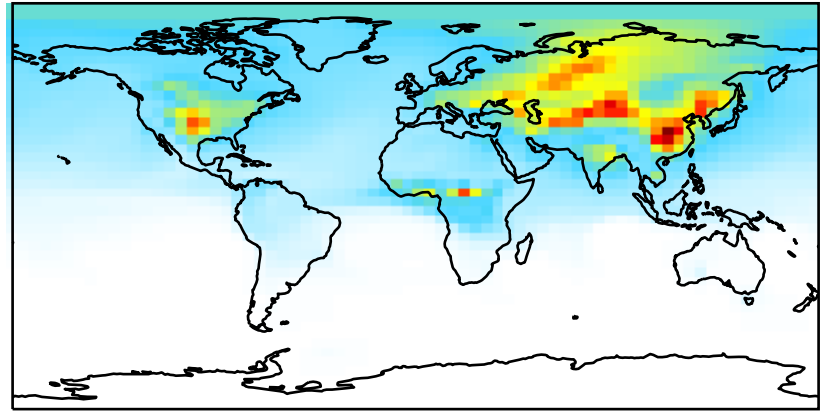


# SpeciesConc\_C2H6

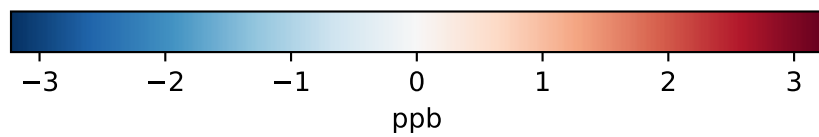
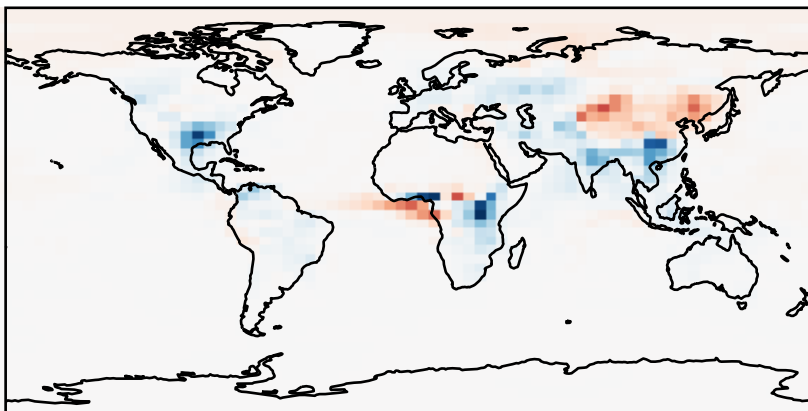
GC\_12.8.0\_GEOSFP\_5.22 (Ref)  
4.0x5.0



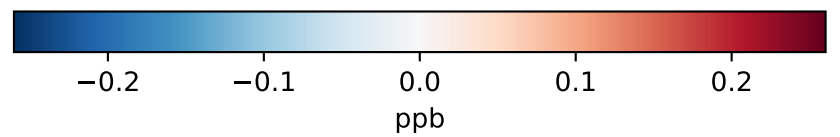
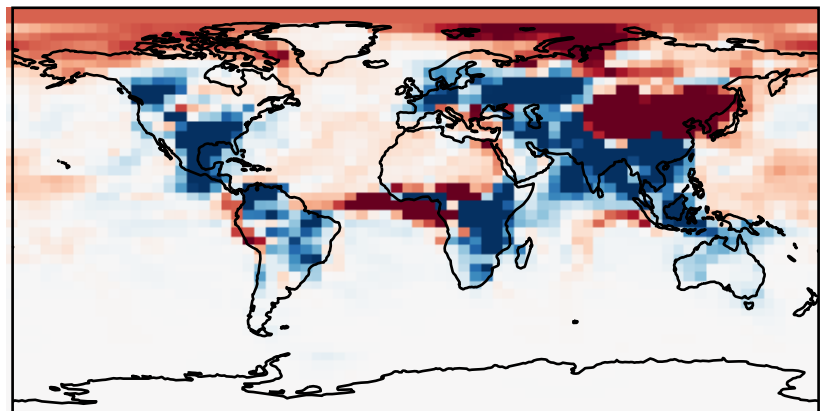
GC\_12.8.0\_GEOSFP\_5.25 (Dev)  
4.0x5.0



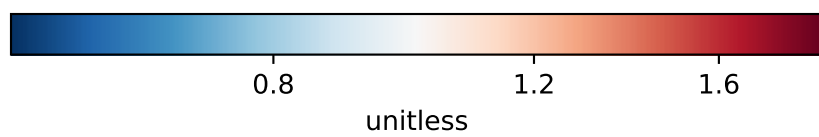
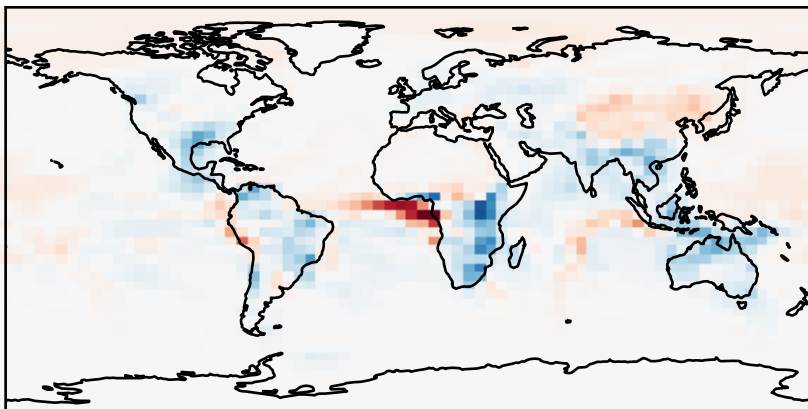
Difference  
Dev - Ref, Dynamic Range



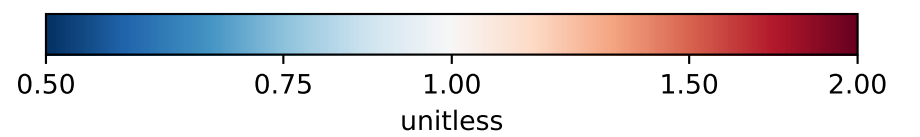
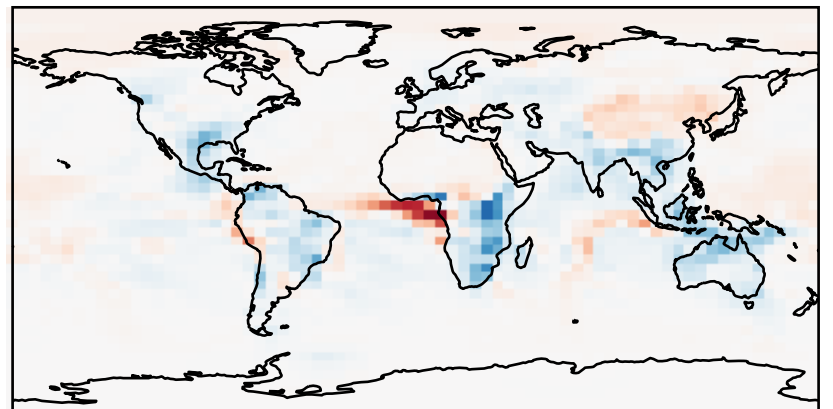
Difference  
Dev - Ref, Restricted Range [5%,95%]



Ratio  
Dev/Ref, Dynamic Range

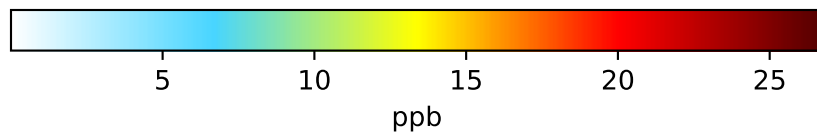
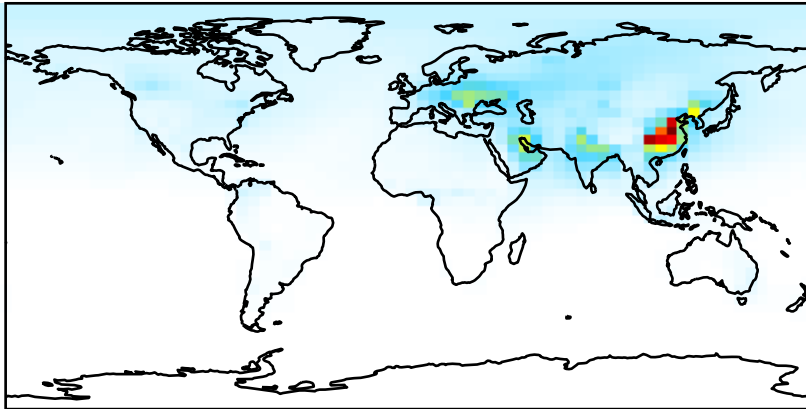


Ratio  
Dev/Ref, Fixed Range

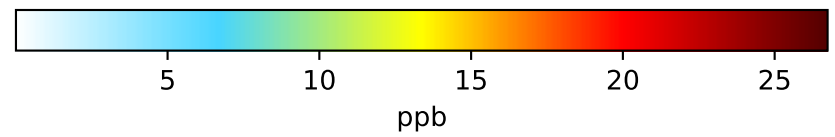
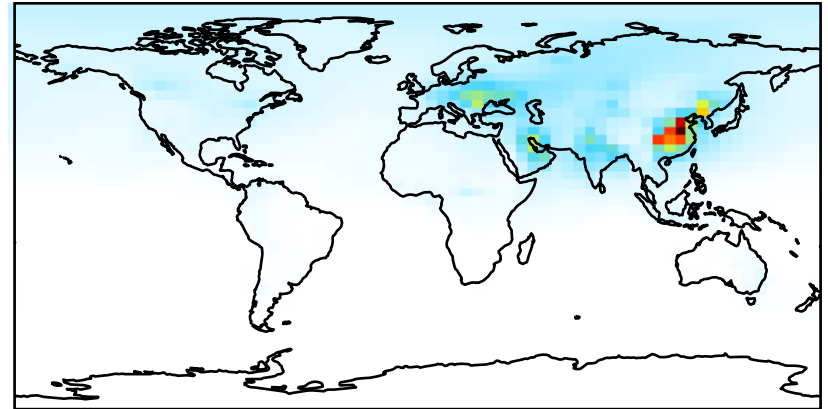


# SpeciesConc\_C3H8

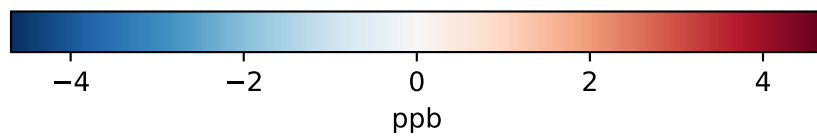
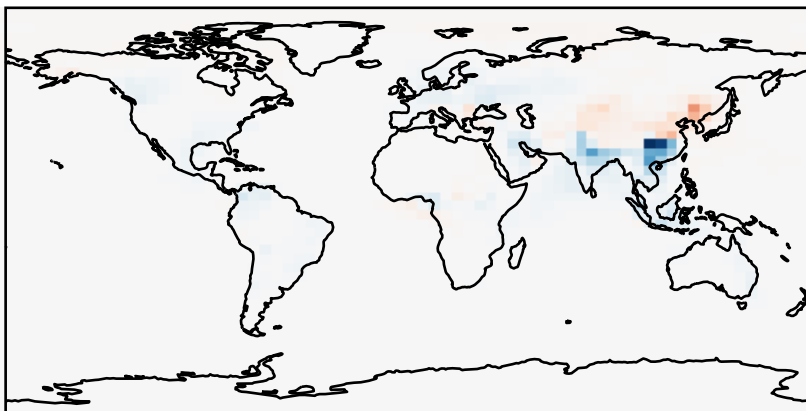
GC\_12.8.0\_GEOSFP\_5.22 (Ref)  
4.0x5.0



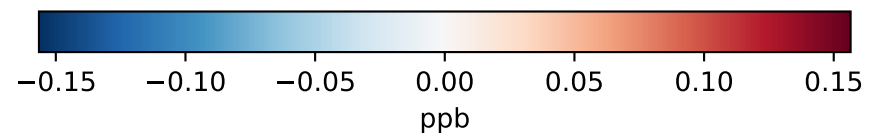
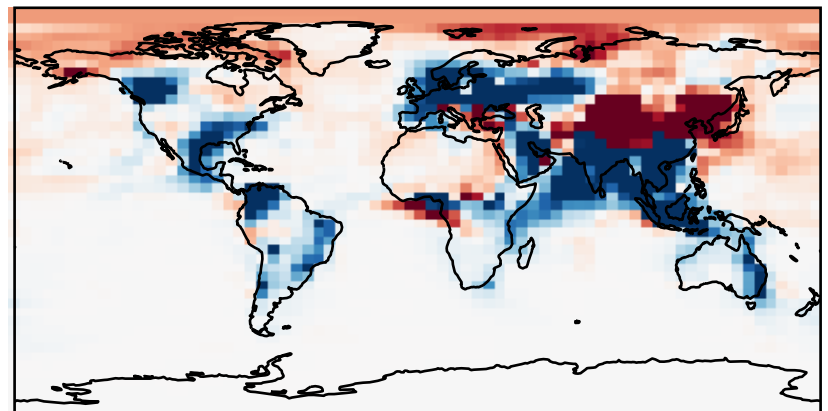
GC\_12.8.0\_GEOSFP\_5.25 (Dev)  
4.0x5.0



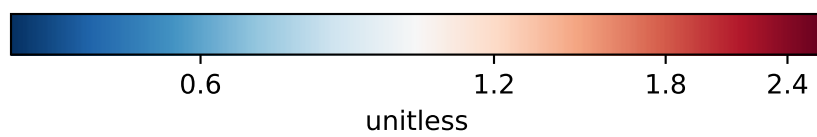
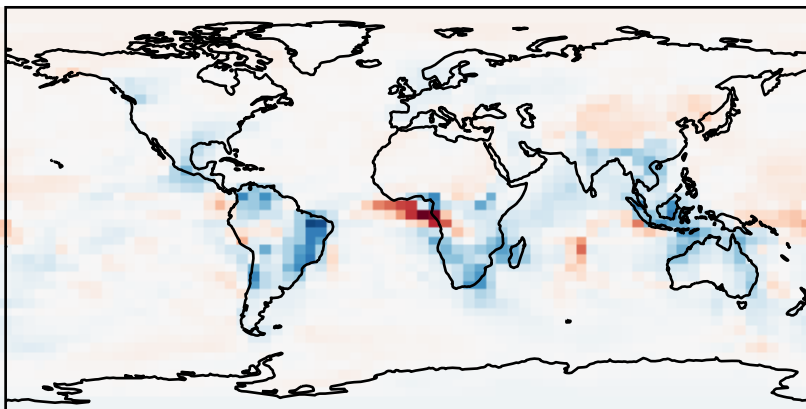
Difference  
Dev - Ref, Dynamic Range



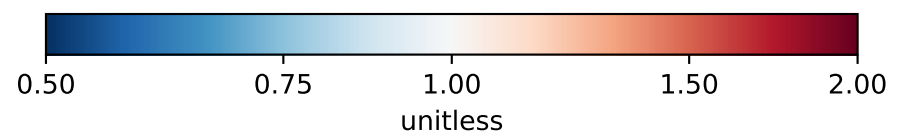
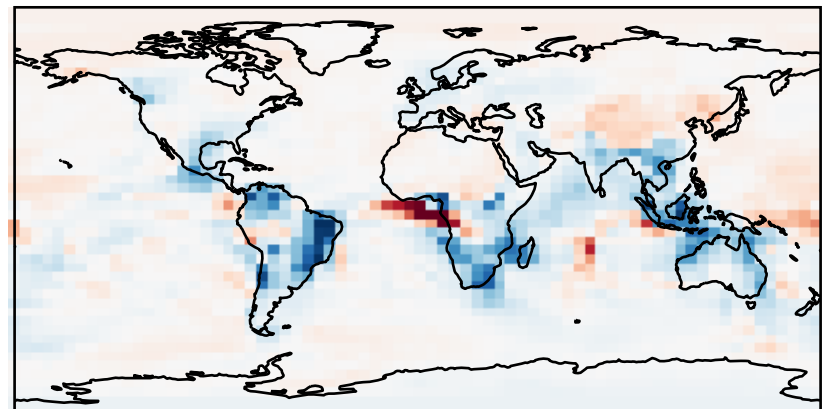
Difference  
Dev - Ref, Restricted Range [5%,95%]



Ratio  
Dev/Ref, Dynamic Range

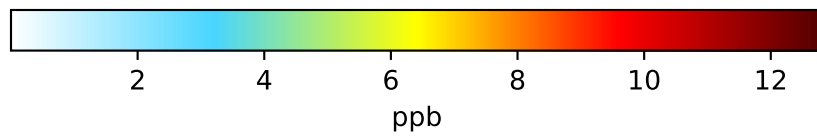
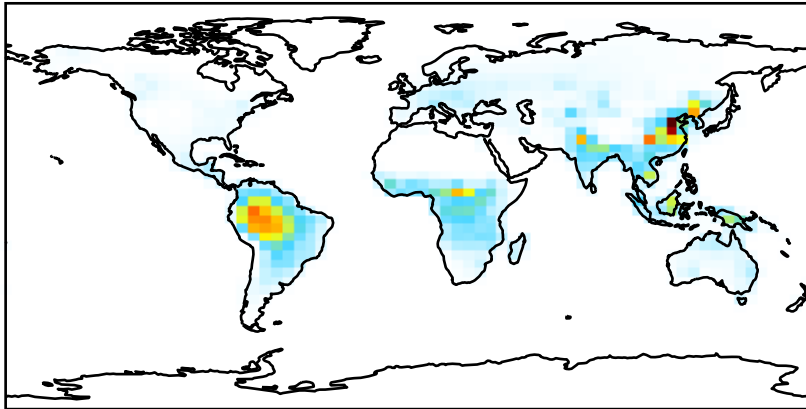


Ratio  
Dev/Ref, Fixed Range

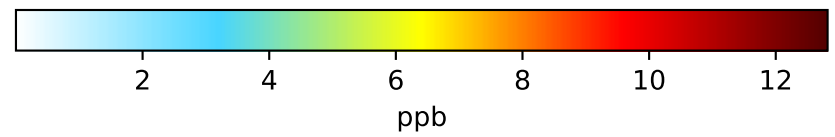
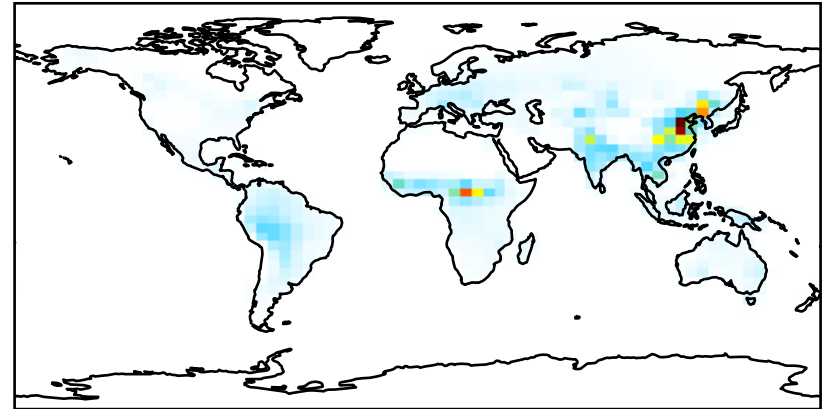


# SpeciesConc\_PRPE

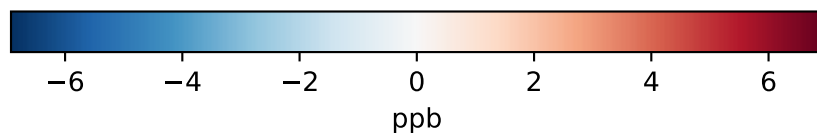
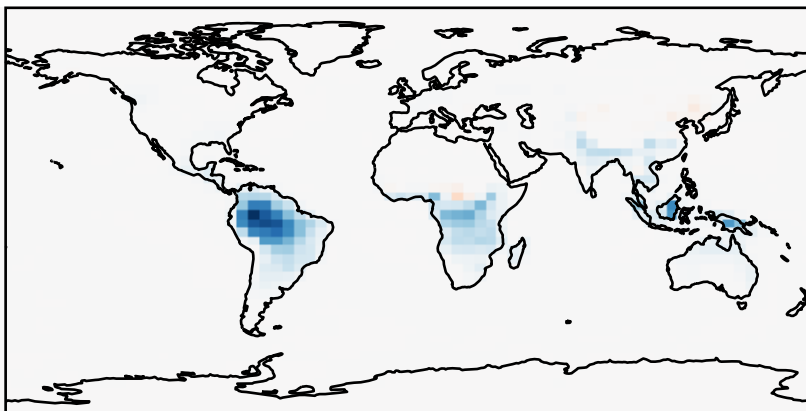
GC\_12.8.0\_GEOSFP\_5.22 (Ref)  
4.0x5.0



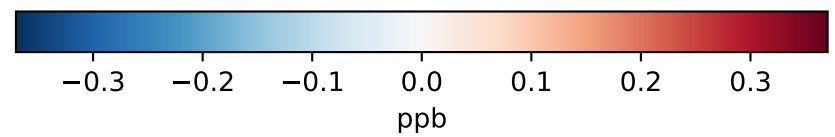
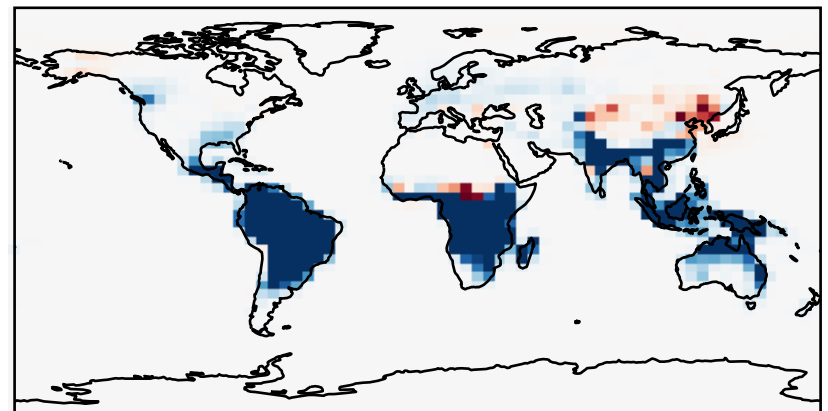
GC\_12.8.0\_GEOSFP\_5.25 (Dev)  
4.0x5.0



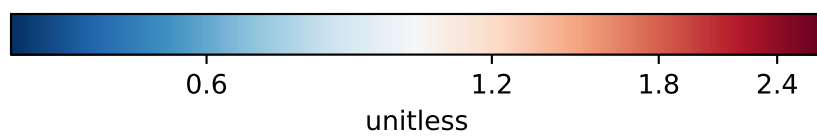
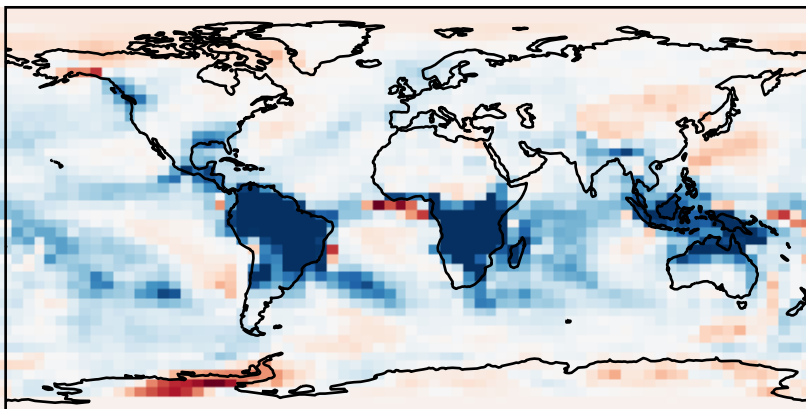
Difference  
Dev - Ref, Dynamic Range



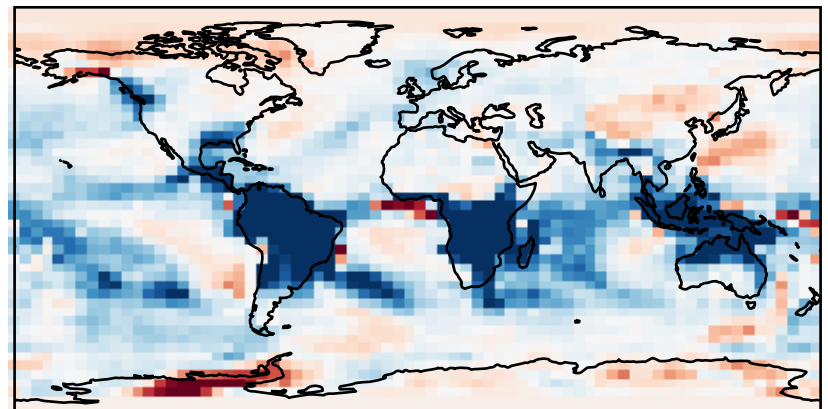
Difference  
Dev - Ref, Restricted Range [5%,95%]



Ratio  
Dev/Ref, Dynamic Range

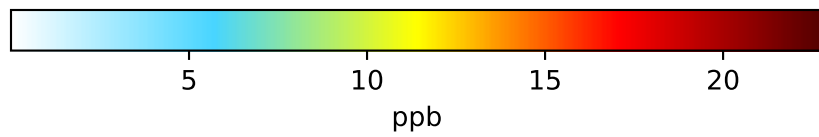
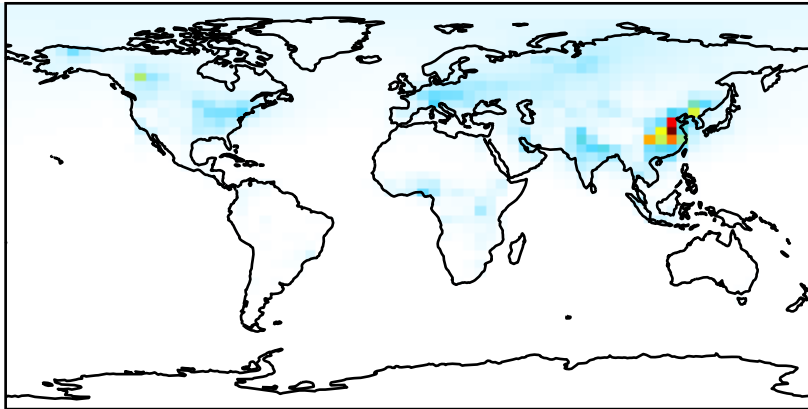


Ratio  
Dev/Ref, Fixed Range

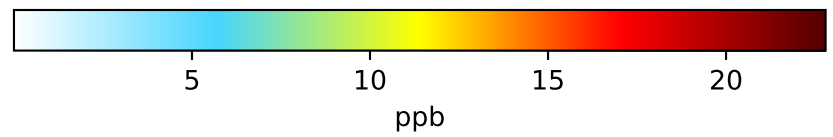
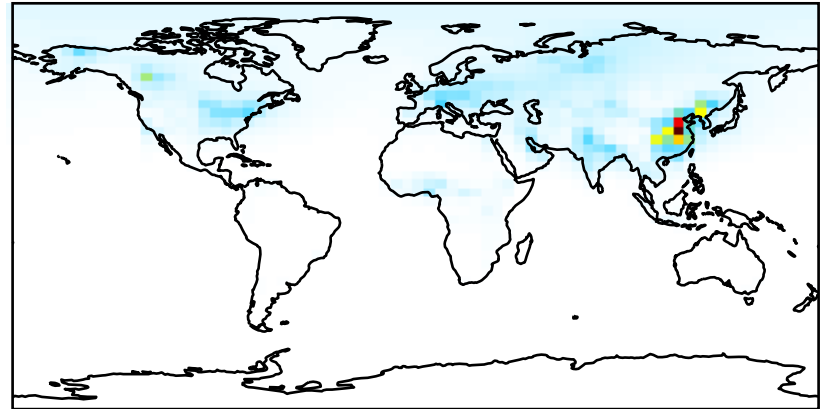


# SpeciesConc\_TOLU

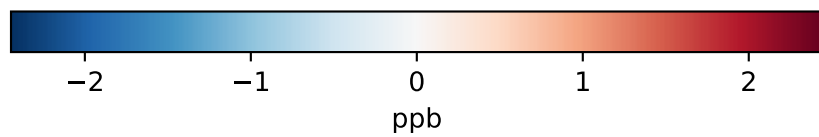
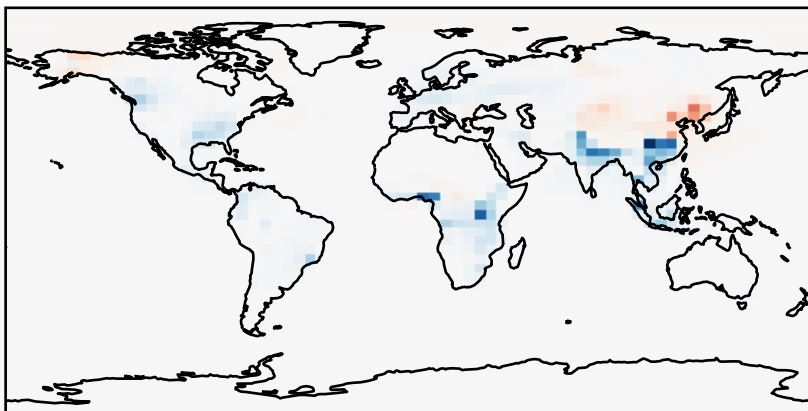
GC\_12.8.0\_GEOSFP\_5.22 (Ref)  
4.0x5.0



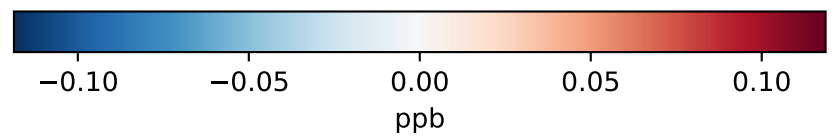
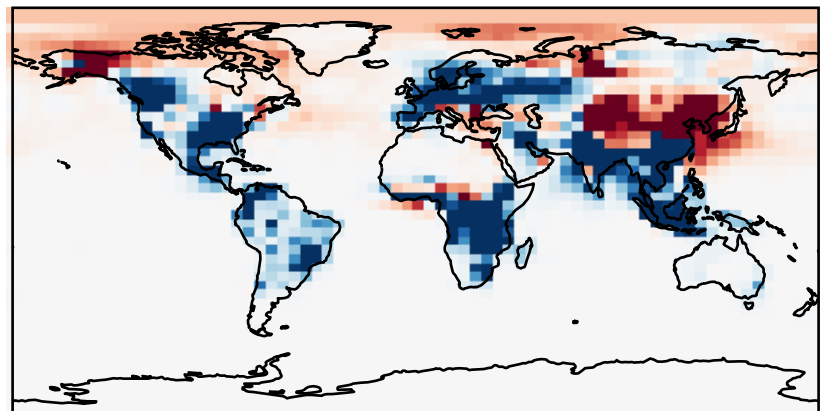
GC\_12.8.0\_GEOSFP\_5.25 (Dev)  
4.0x5.0



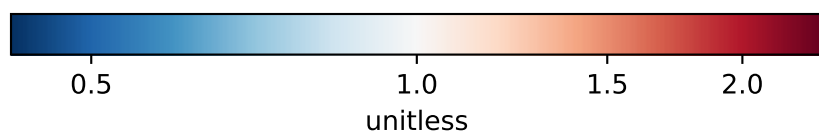
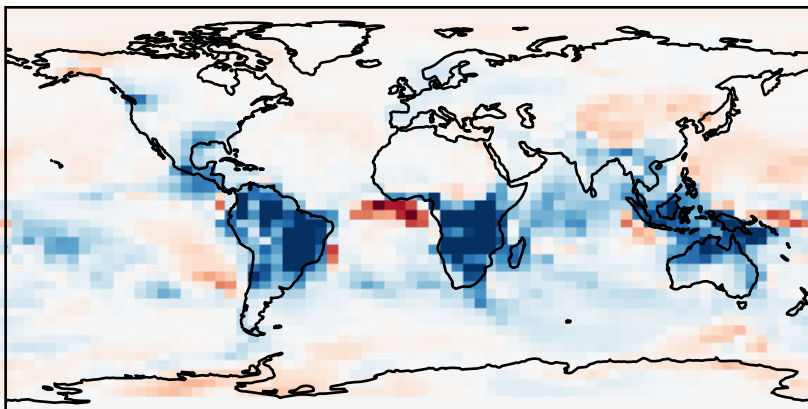
Difference  
Dev - Ref, Dynamic Range



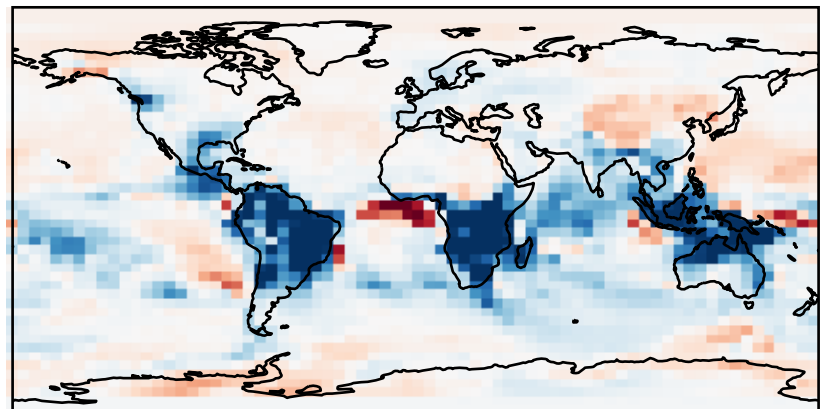
Difference  
Dev - Ref, Restricted Range [5%,95%]



Ratio  
Dev/Ref, Dynamic Range

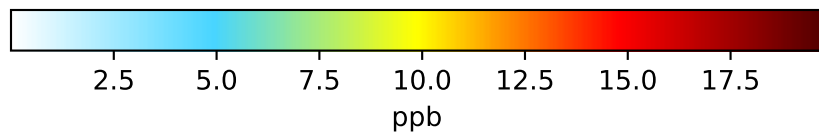
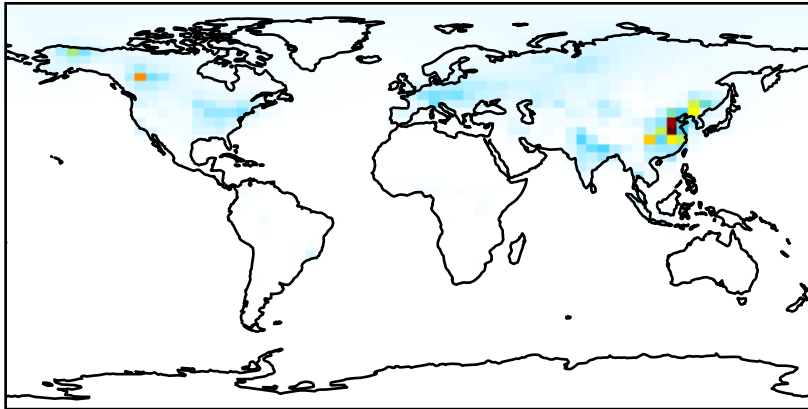


Ratio  
Dev/Ref, Fixed Range

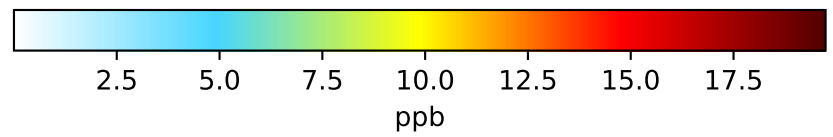
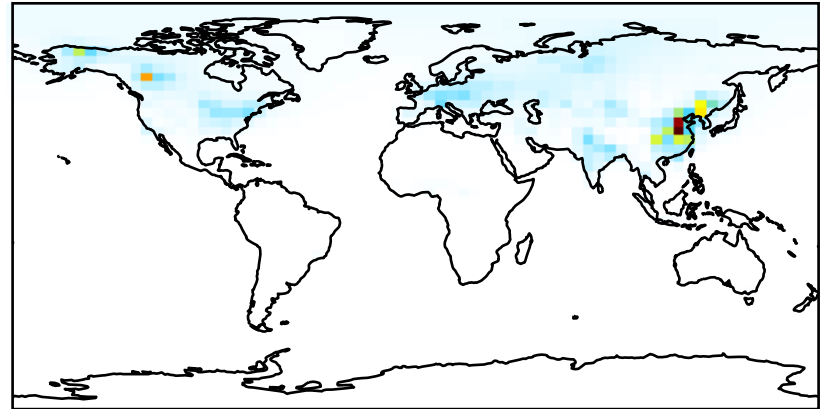


# SpeciesConc\_XYLE

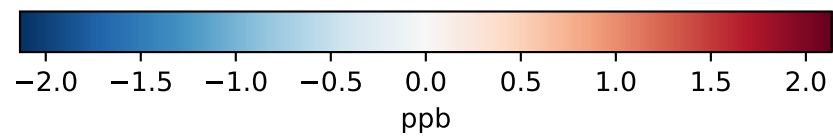
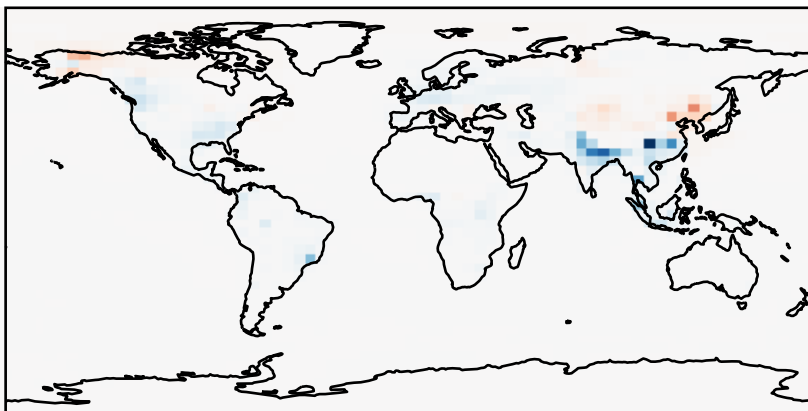
GC\_12.8.0\_GEOSFP\_5.22 (Ref)  
4.0x5.0



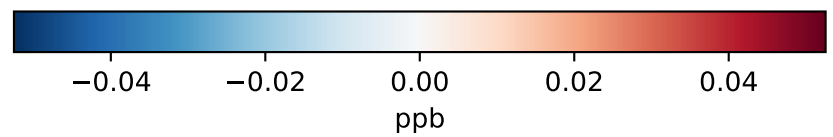
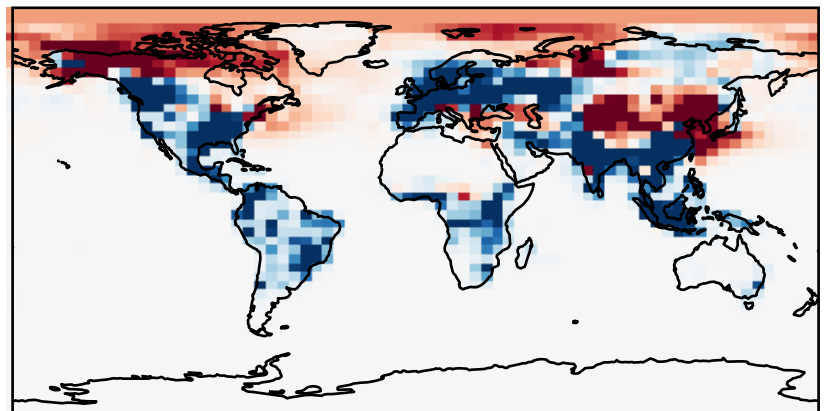
GC\_12.8.0\_GEOSFP\_5.25 (Dev)  
4.0x5.0



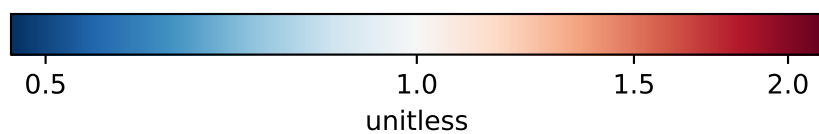
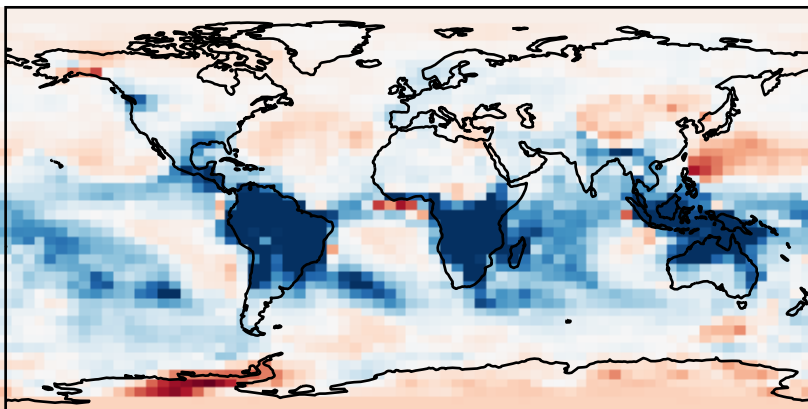
Difference  
Dev - Ref, Dynamic Range



Difference  
Dev - Ref, Restricted Range [5%,95%]



Ratio  
Dev/Ref, Dynamic Range



Ratio  
Dev/Ref, Fixed Range

