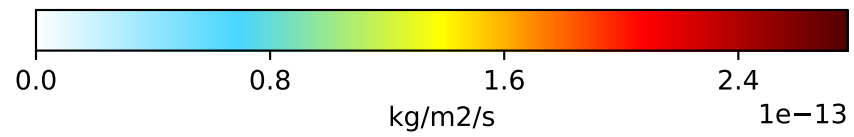
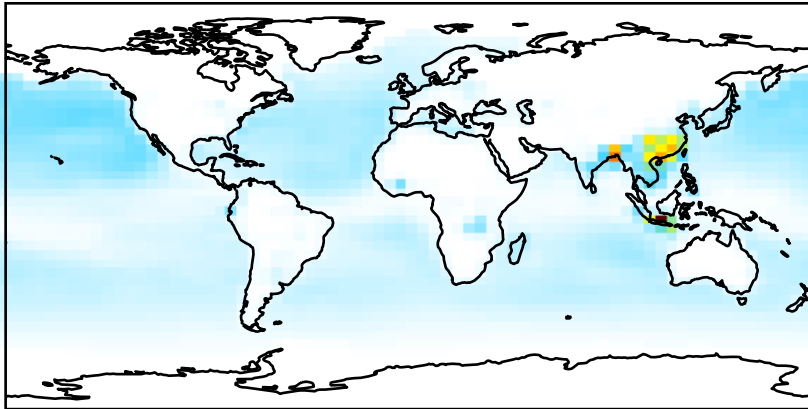
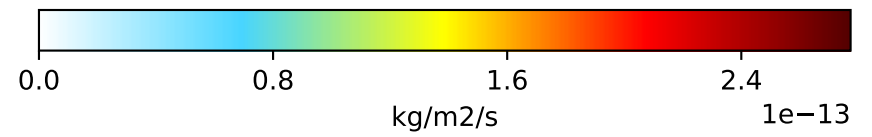
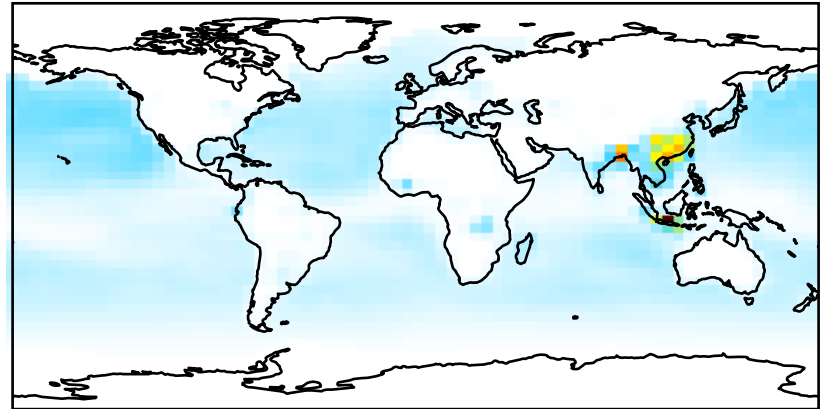


EmisCH3I_Ocean

GC_12.4.0 (Ref)
4x5



GC_12.6.0 (Dev)
4x5



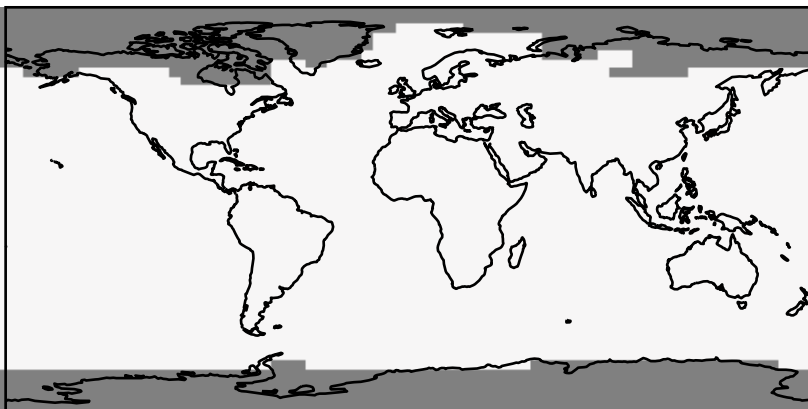
Difference
Dev - Ref, Dynamic Range



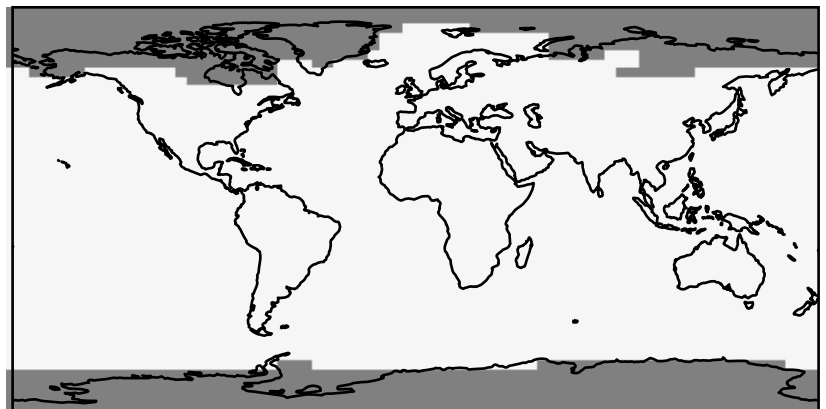
Difference
Dev - Ref, Restricted Range [5%,95%]



Fractional Difference
(Dev-Ref)/Ref, Dynamic Range

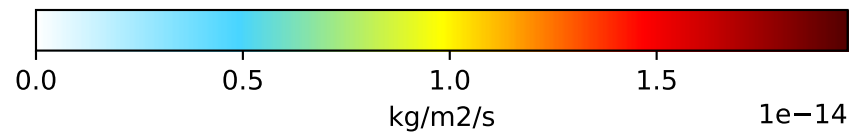
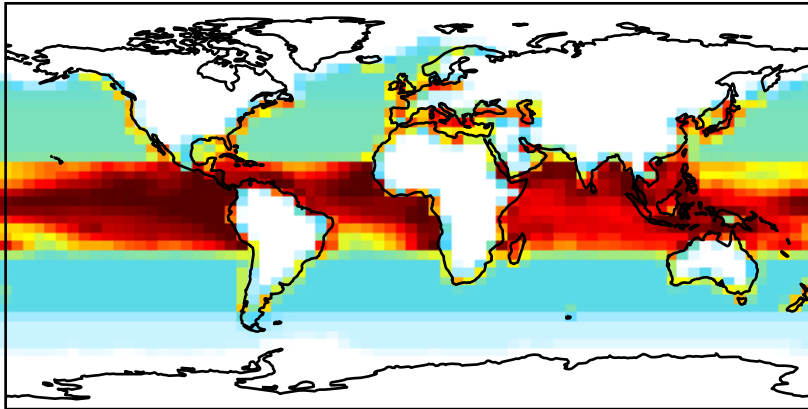


Fractional Difference
(Dev-Ref)/Ref, Fixed Range

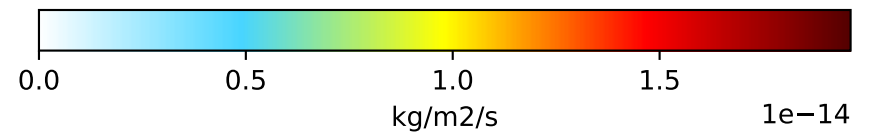
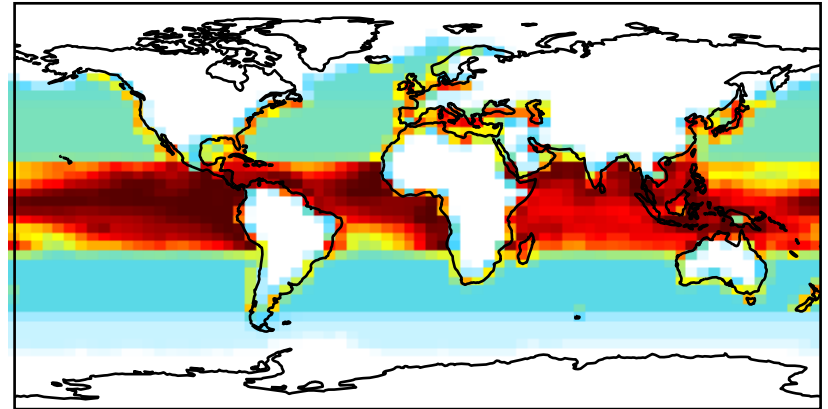


EmisCH2I2_Ocean

GC_12.4.0 (Ref)
4x5



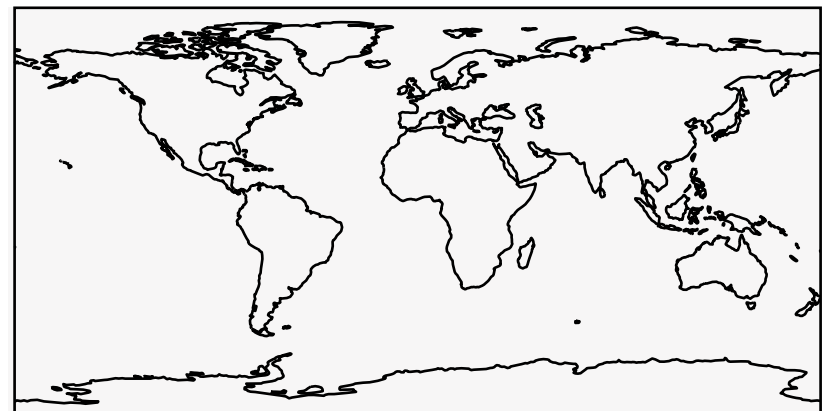
GC_12.6.0 (Dev)
4x5



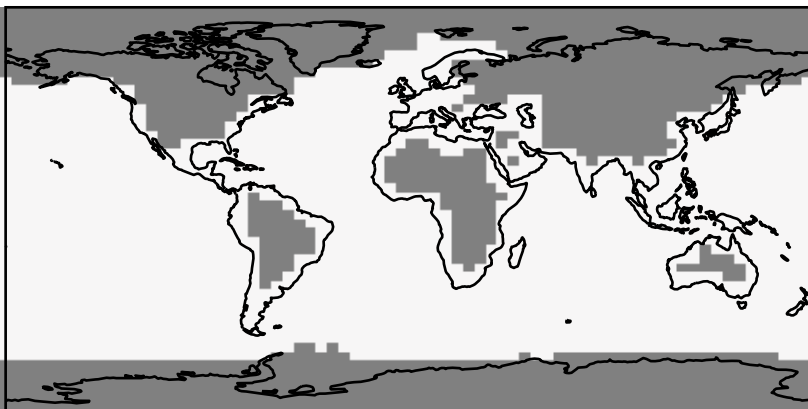
Difference
Dev - Ref, Dynamic Range



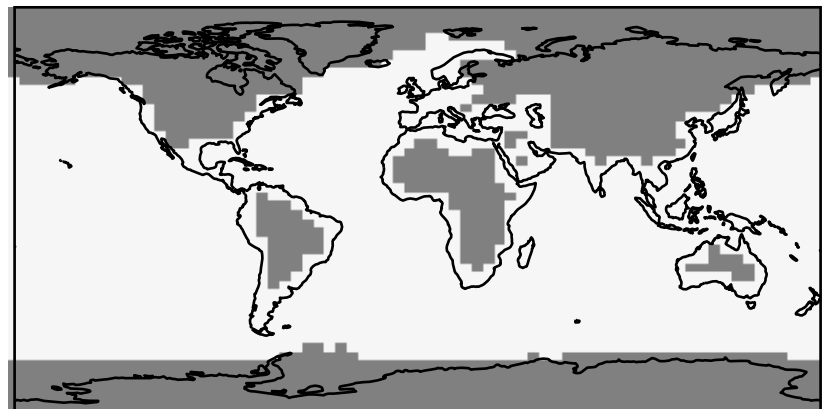
Difference
Dev - Ref, Restricted Range [5%,95%]



Fractional Difference
(Dev-Ref)/Ref, Dynamic Range

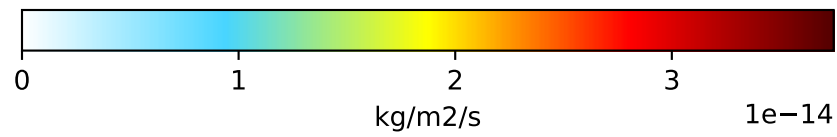
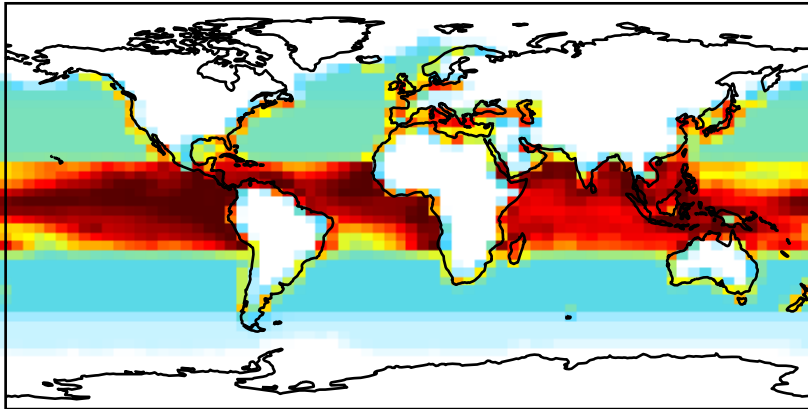


Fractional Difference
(Dev-Ref)/Ref, Fixed Range

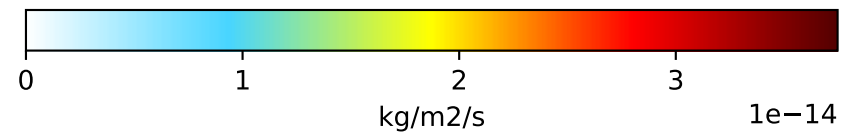
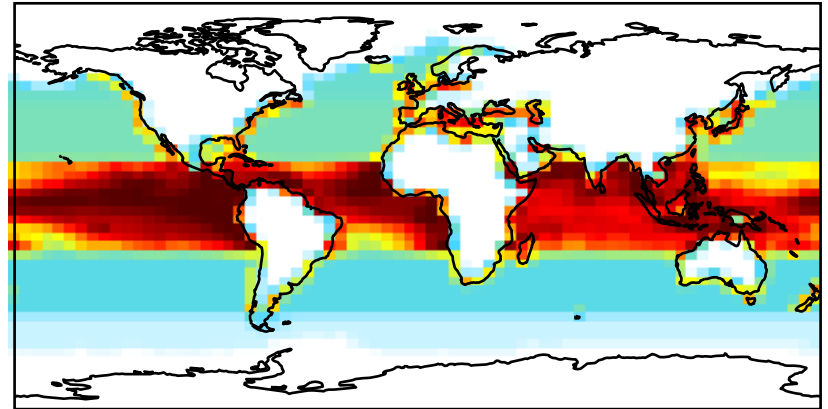


EmisCH2ICl_Ocean

GC_12.4.0 (Ref)
4x5



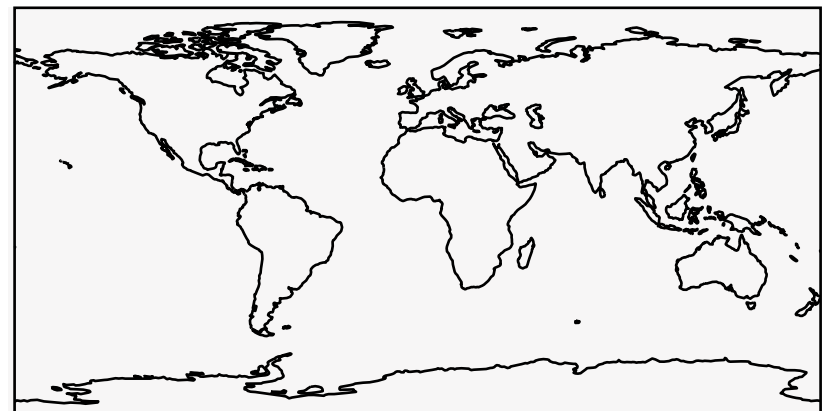
GC_12.6.0 (Dev)
4x5



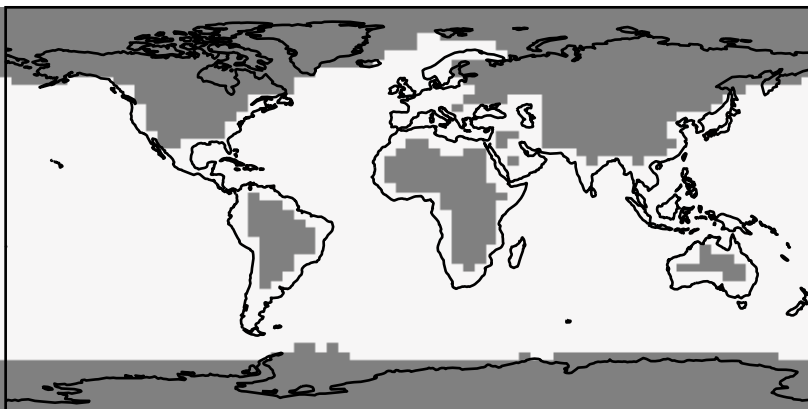
Difference
Dev - Ref, Dynamic Range



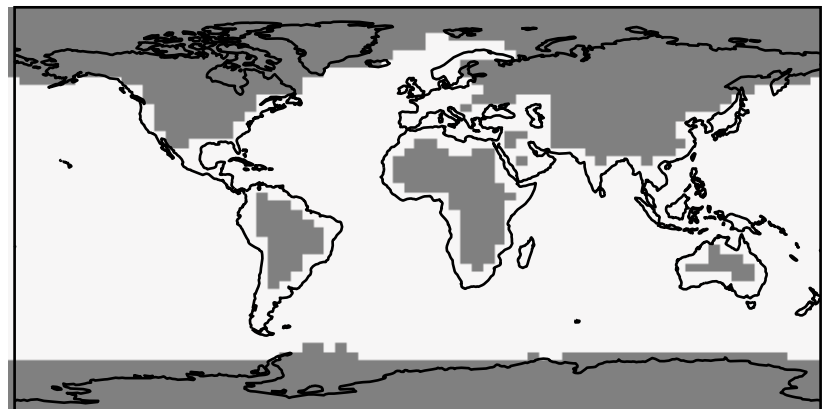
Difference
Dev - Ref, Restricted Range [5%,95%]



Fractional Difference
(Dev-Ref)/Ref, Dynamic Range

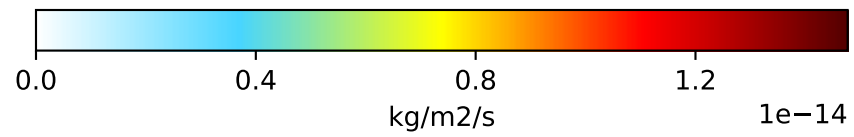
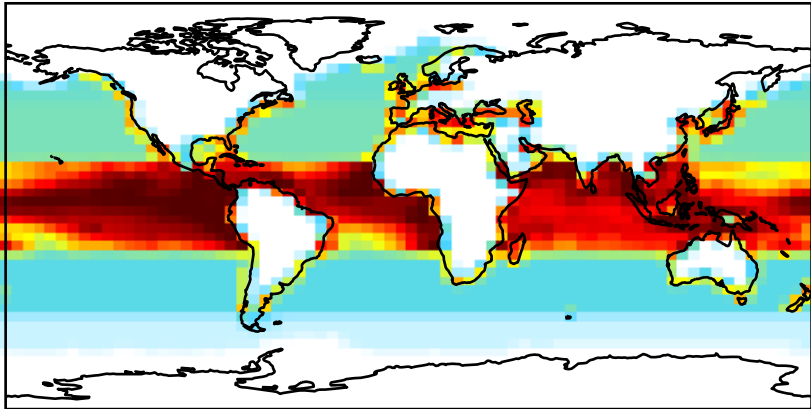


Fractional Difference
(Dev-Ref)/Ref, Fixed Range

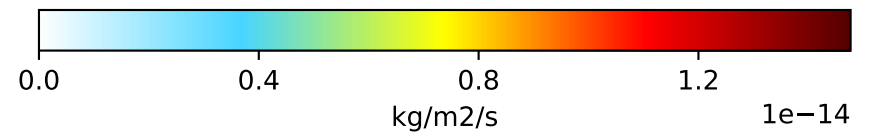
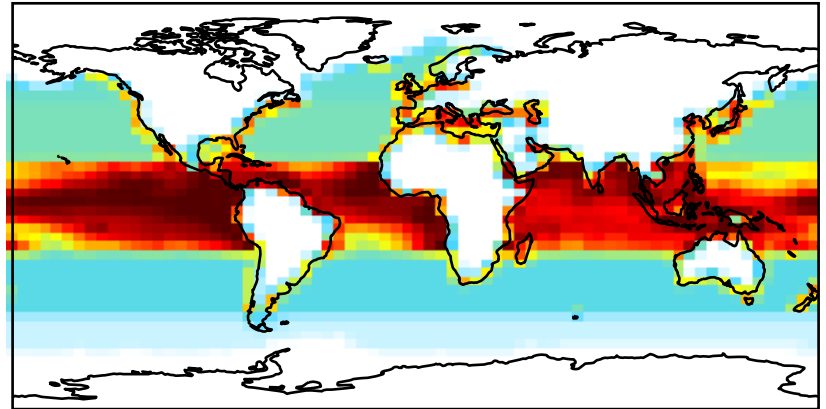


EmisCH2IBr_Ocean

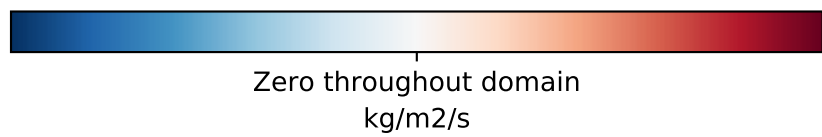
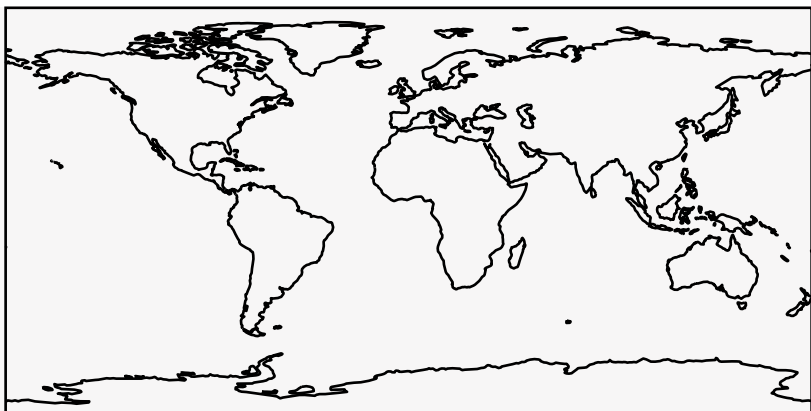
GC_12.4.0 (Ref)
4x5



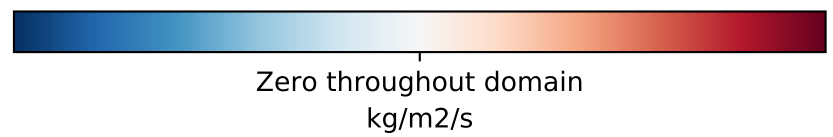
GC_12.6.0 (Dev)
4x5



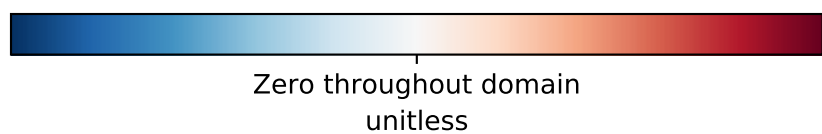
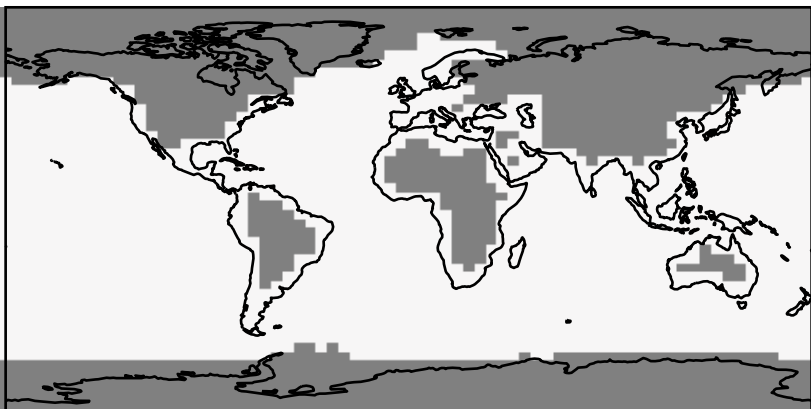
Difference
Dev - Ref, Dynamic Range



Difference
Dev - Ref, Restricted Range [5%,95%]



Fractional Difference
(Dev-Ref)/Ref, Dynamic Range



Fractional Difference
(Dev-Ref)/Ref, Fixed Range

