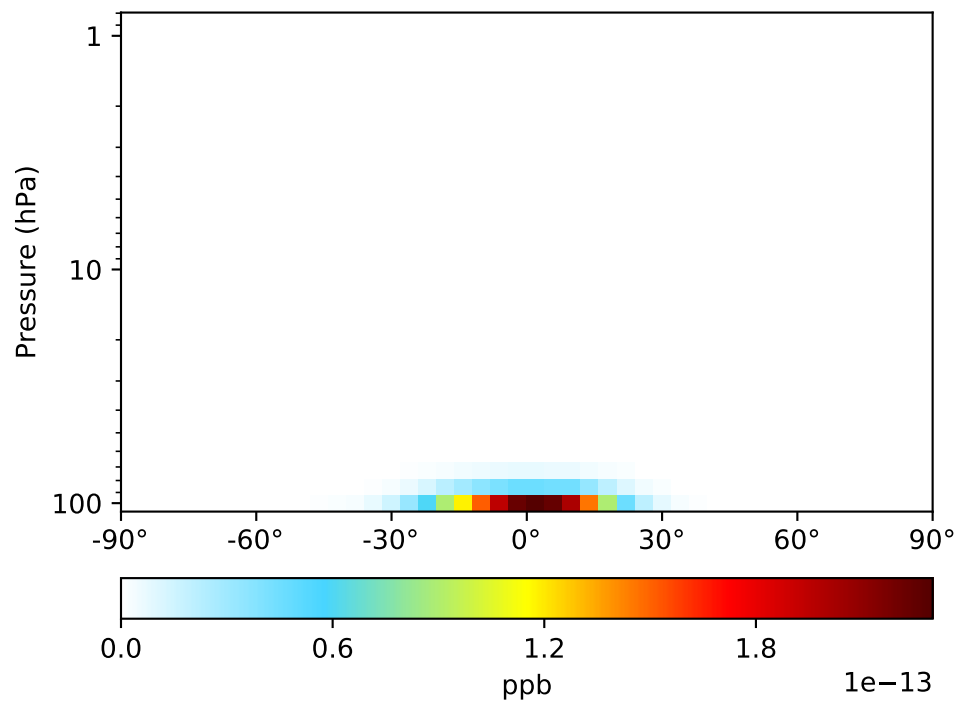
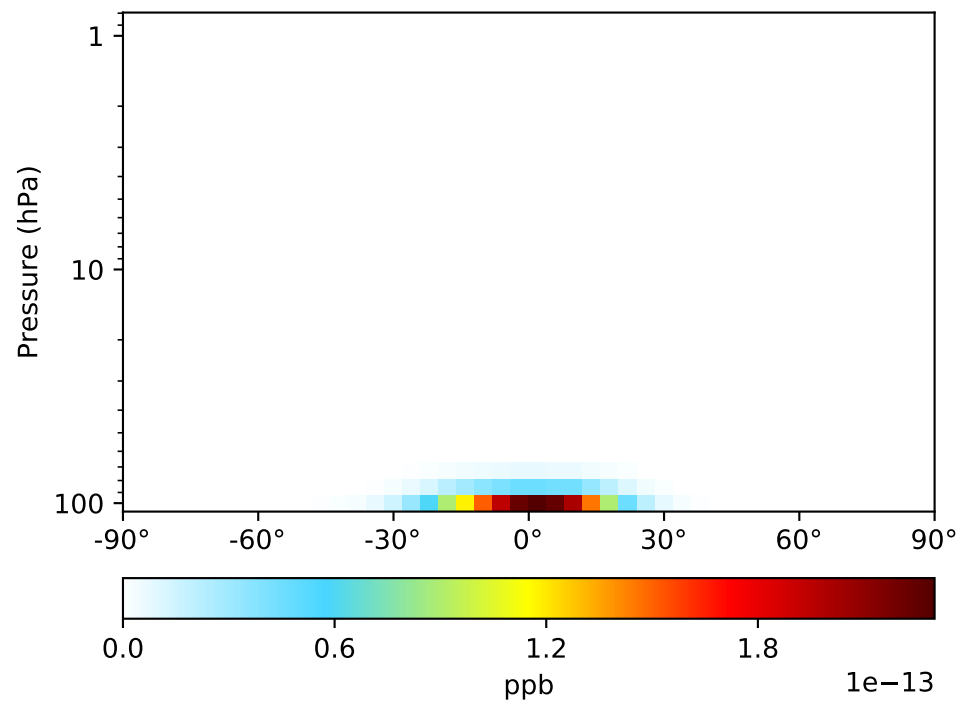


# SpeciesConc\_Rn222, Zonal Mean (Apr2016)

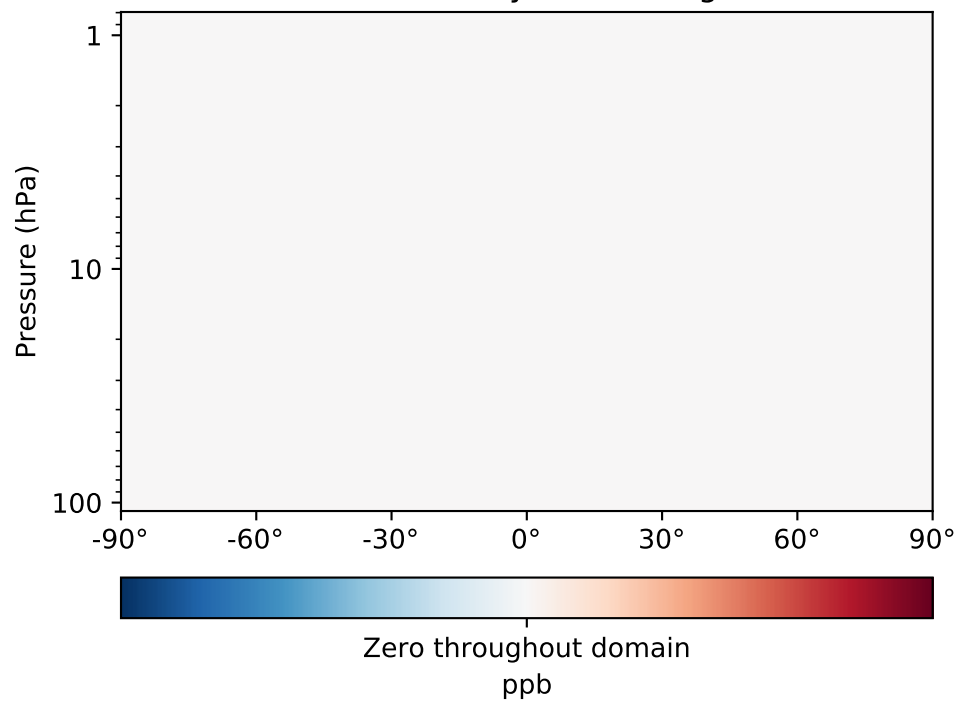
Run0-StdWetDep (Ref)  
4x5



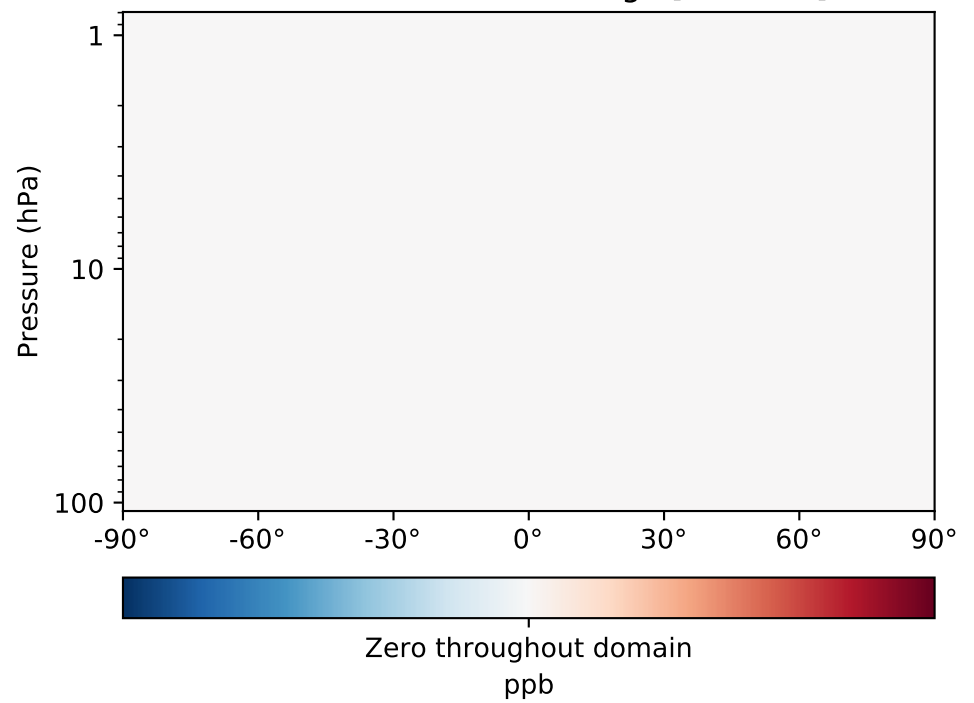
Run1-LuoWetDep (Dev)  
4x5



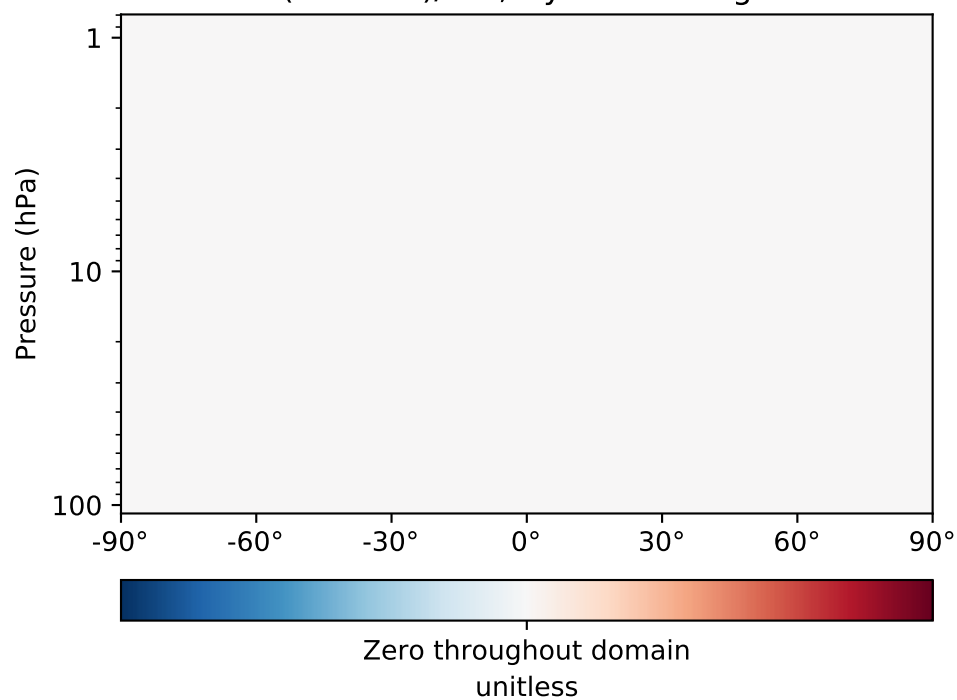
Difference  
Dev - Ref, Dynamic Range



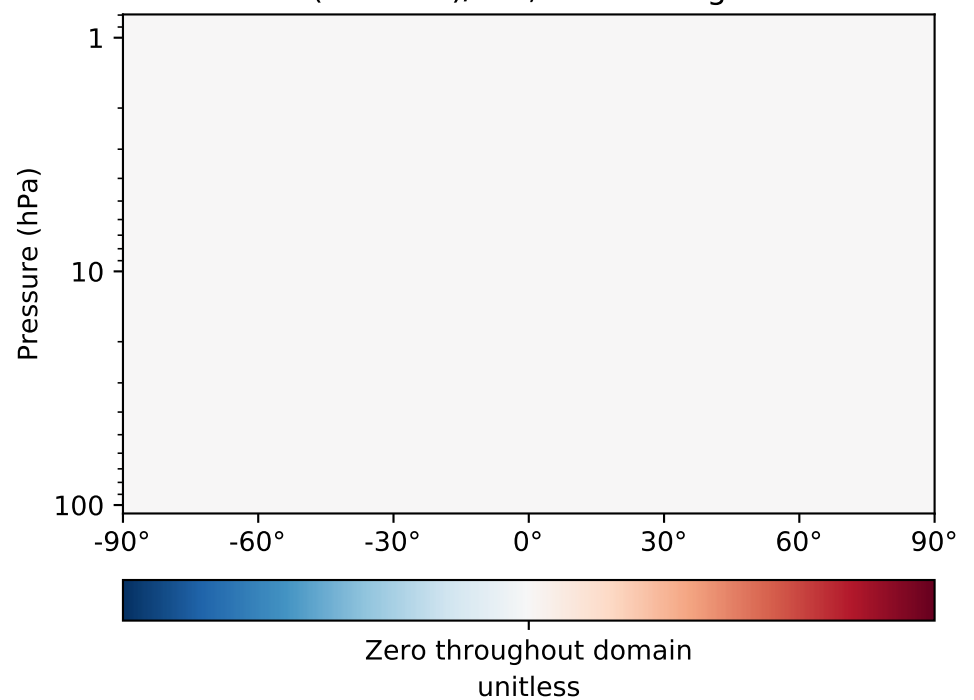
Difference  
Dev - Ref, Restrictd Range [5%,95%]



Fractional Difference  
(Dev-Ref)/Ref, Dynamic Range

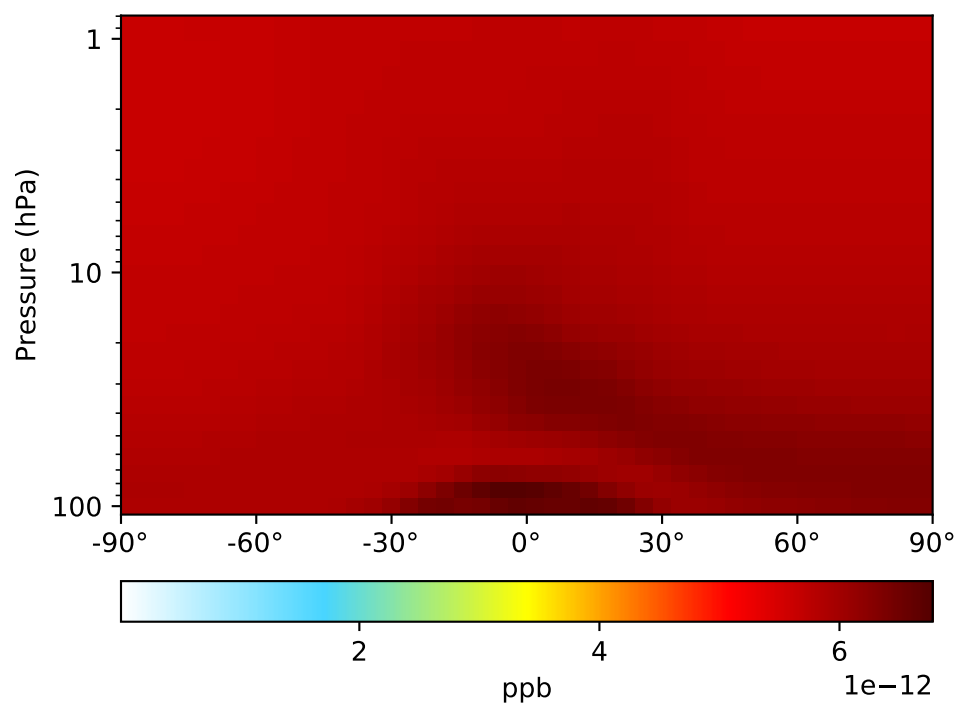


Fractional Difference  
(Dev-Ref)/Ref, Fixed Range

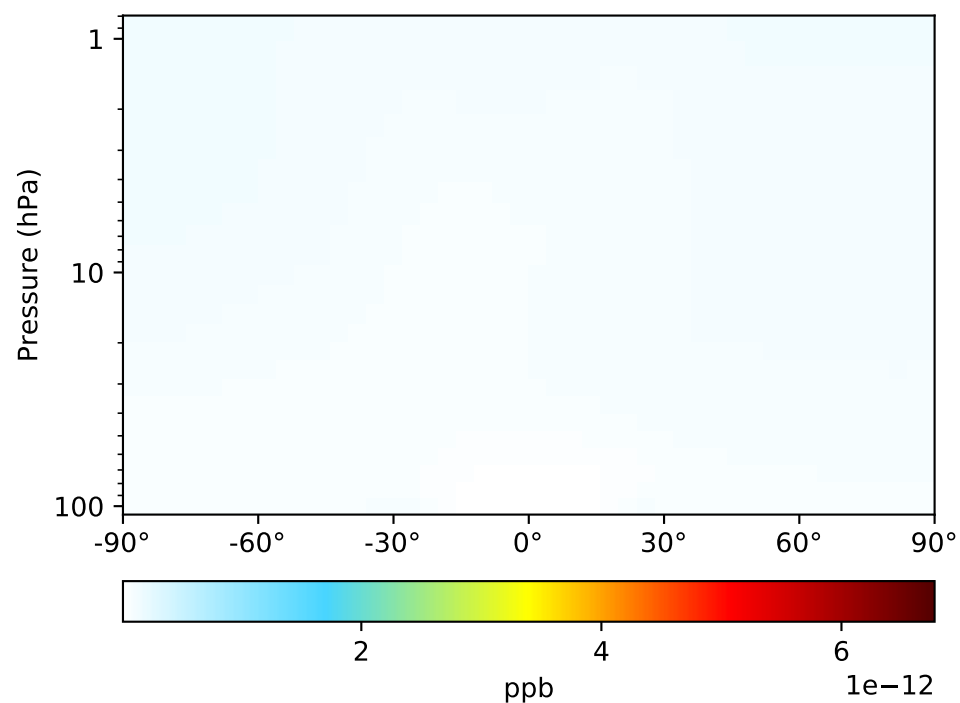


# SpeciesConc\_Pb210, Zonal Mean (Apr2016)

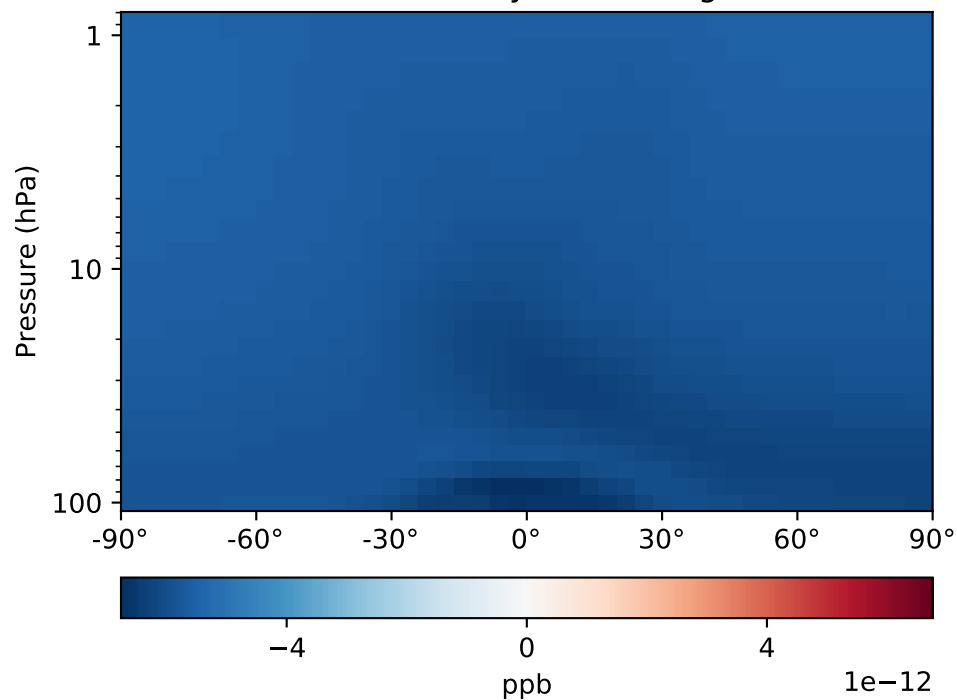
Run0-StdWetDep (Ref)  
4x5



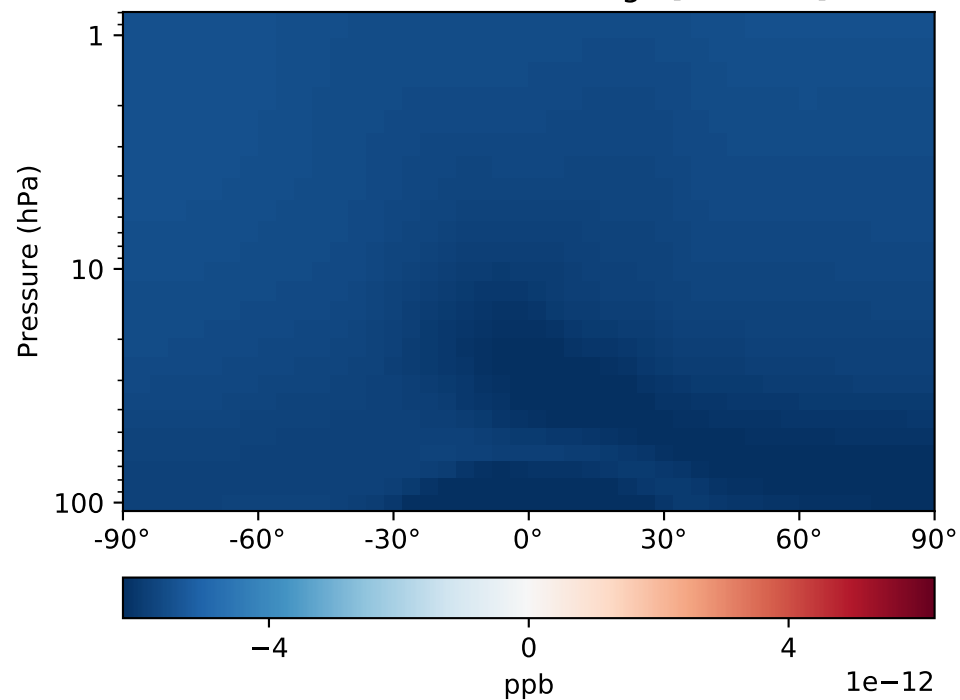
Run1-LuoWetDep (Dev)  
4x5



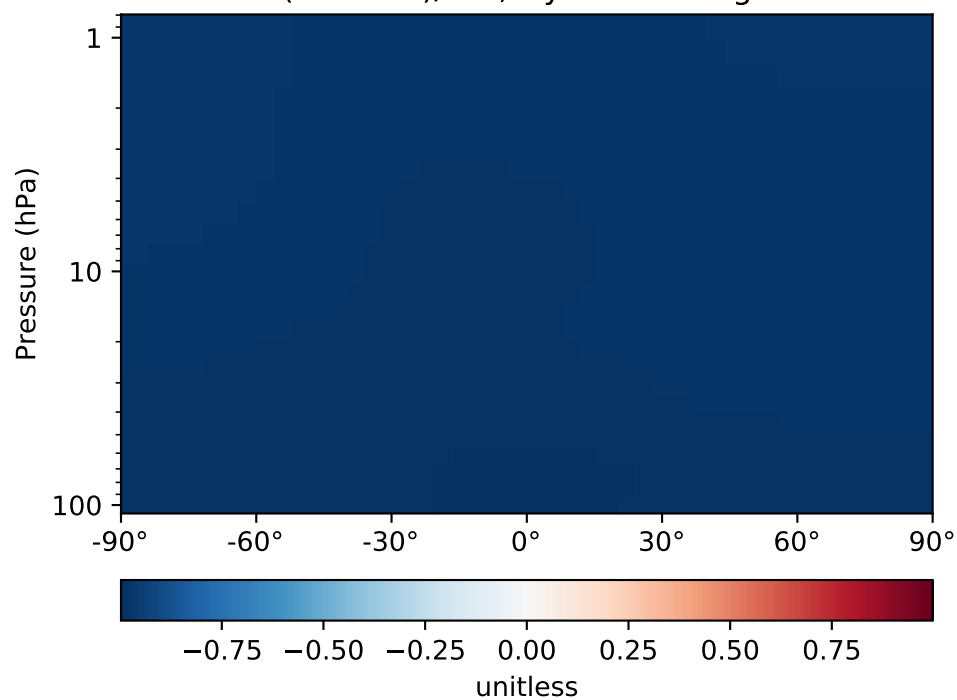
Difference  
Dev - Ref, Dynamic Range



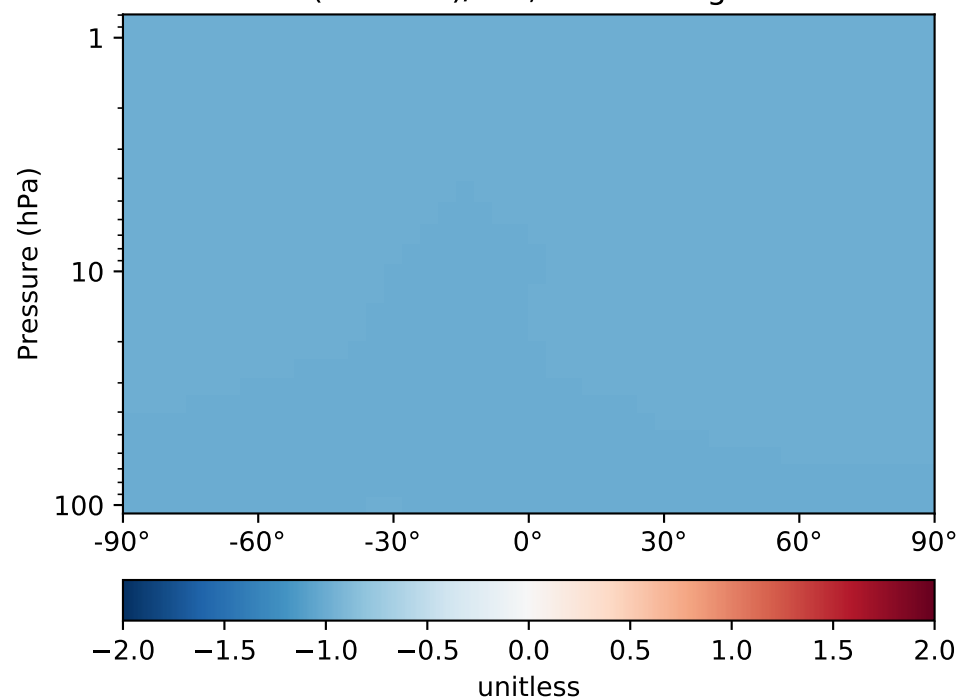
Difference  
Dev - Ref, Restrictd Range [5%,95%]



Fractional Difference  
(Dev-Ref)/Ref, Dynamic Range

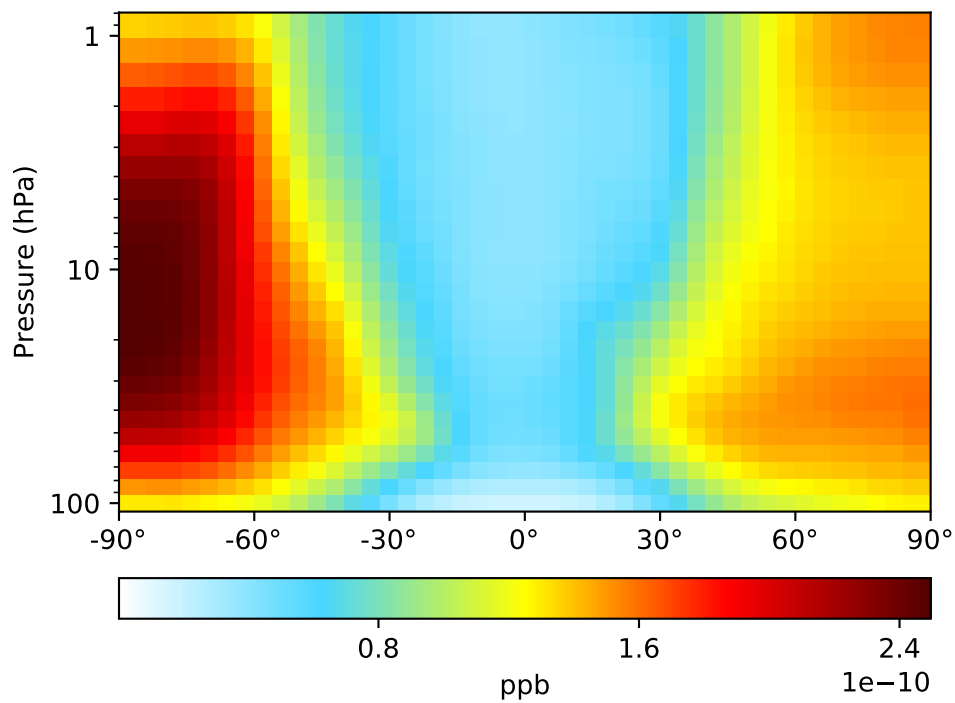


Fractional Difference  
(Dev-Ref)/Ref, Fixed Range

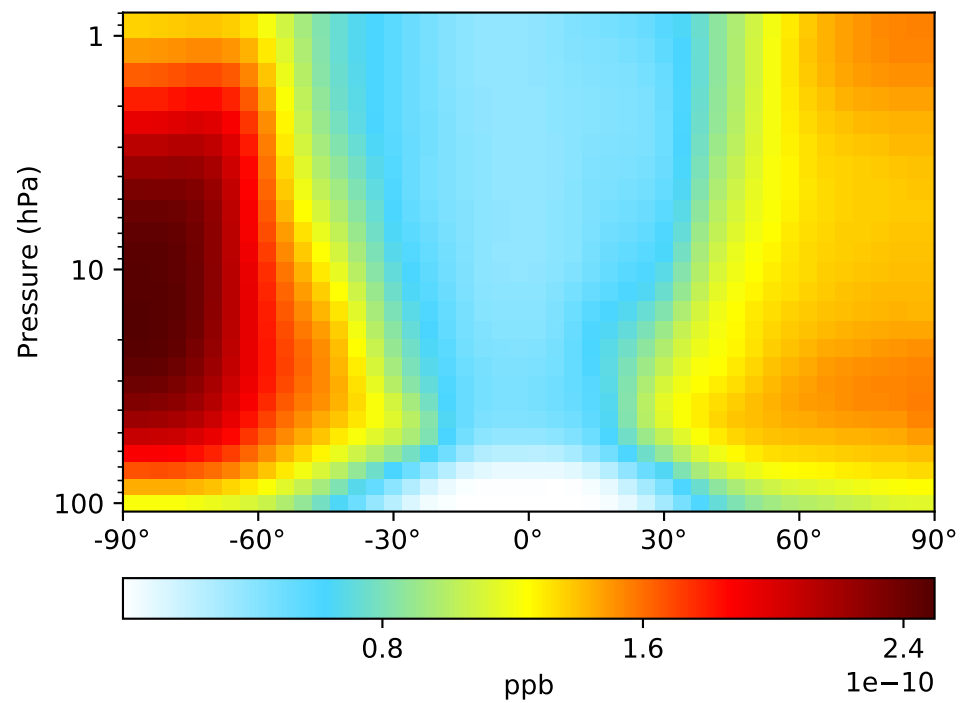


# SpeciesConc\_Be7, Zonal Mean (Apr2016)

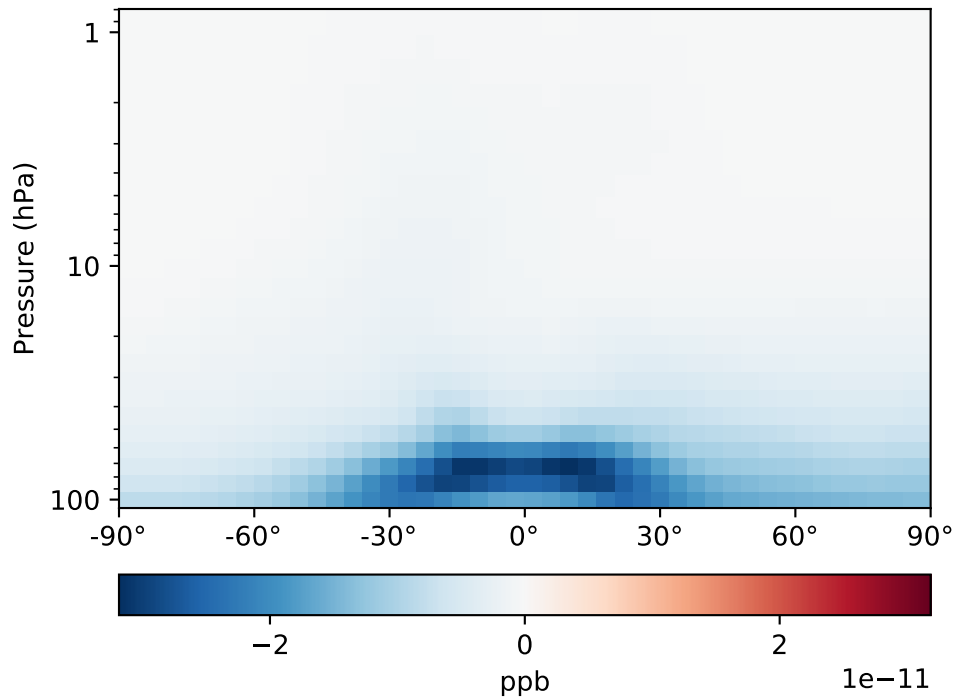
Run0-StdWetDep (Ref)  
4x5



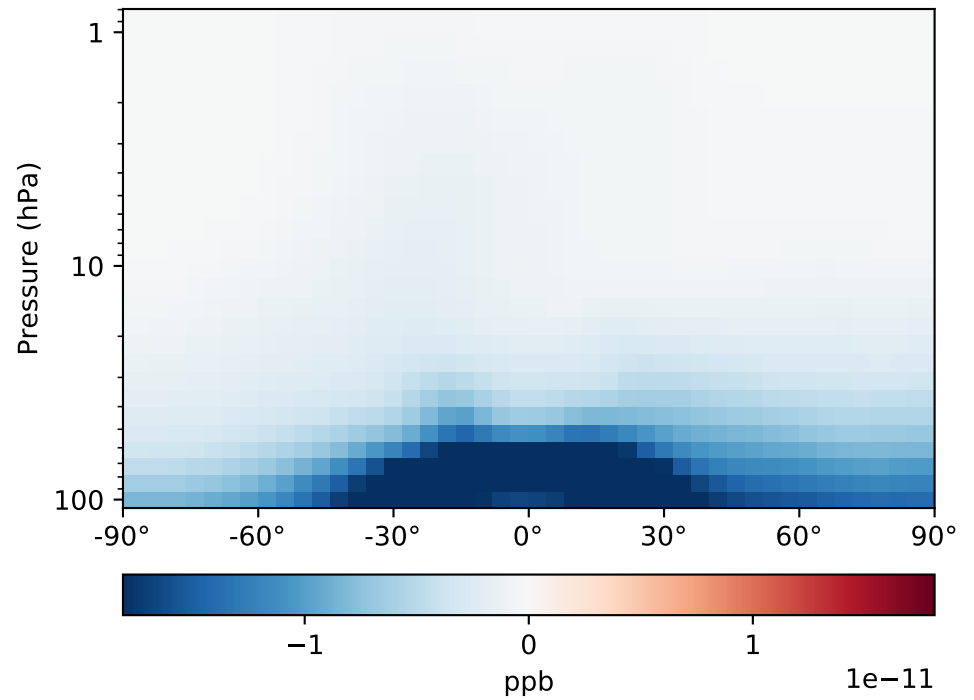
Run1-LuoWetDep (Dev)  
4x5



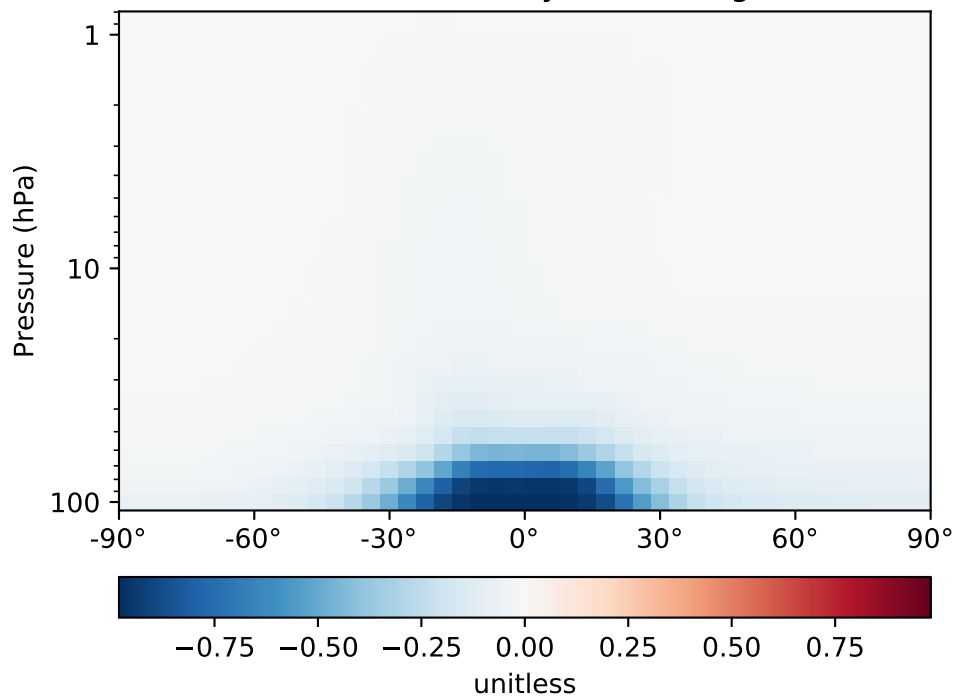
Difference  
Dev - Ref, Dynamic Range



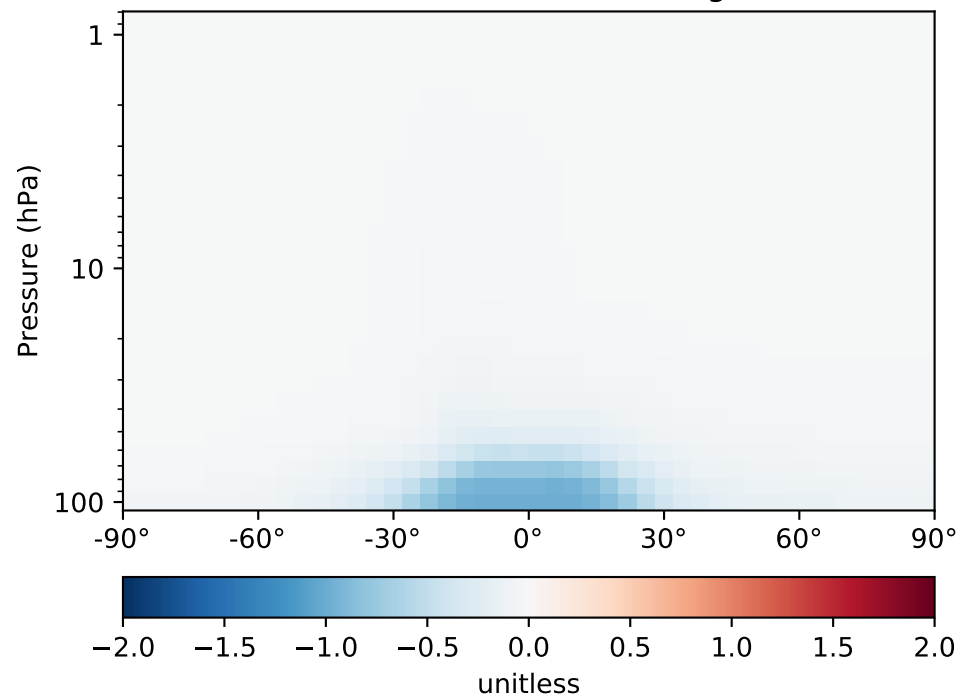
Difference  
Dev - Ref, Restrictd Range [5%,95%]



Fractional Difference  
(Dev-Ref)/Ref, Dynamic Range

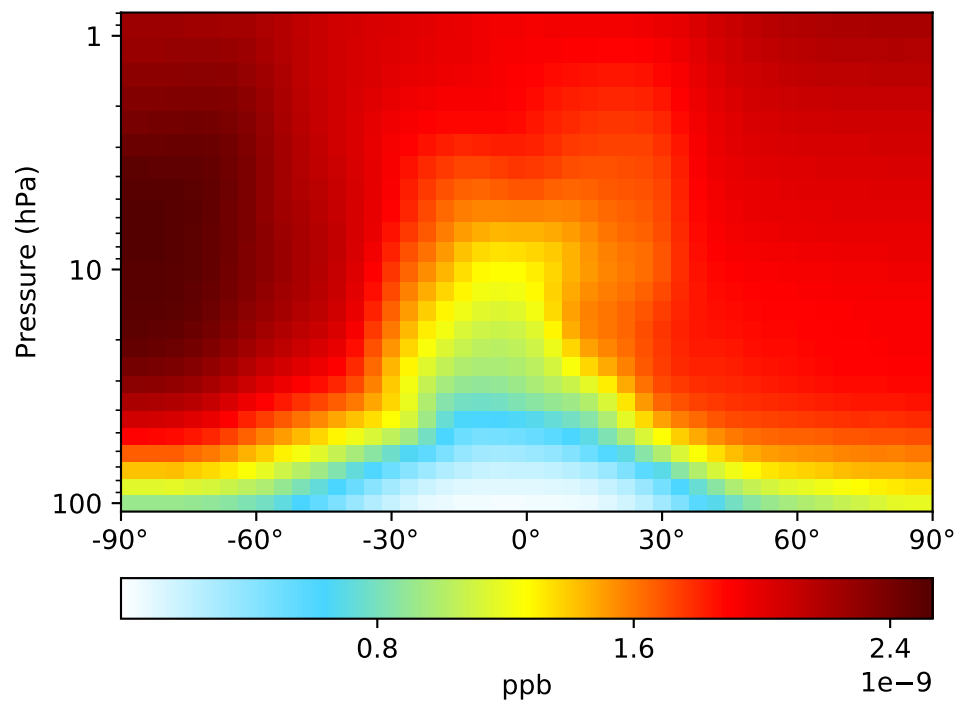


Fractional Difference  
(Dev-Ref)/Ref, Fixed Range

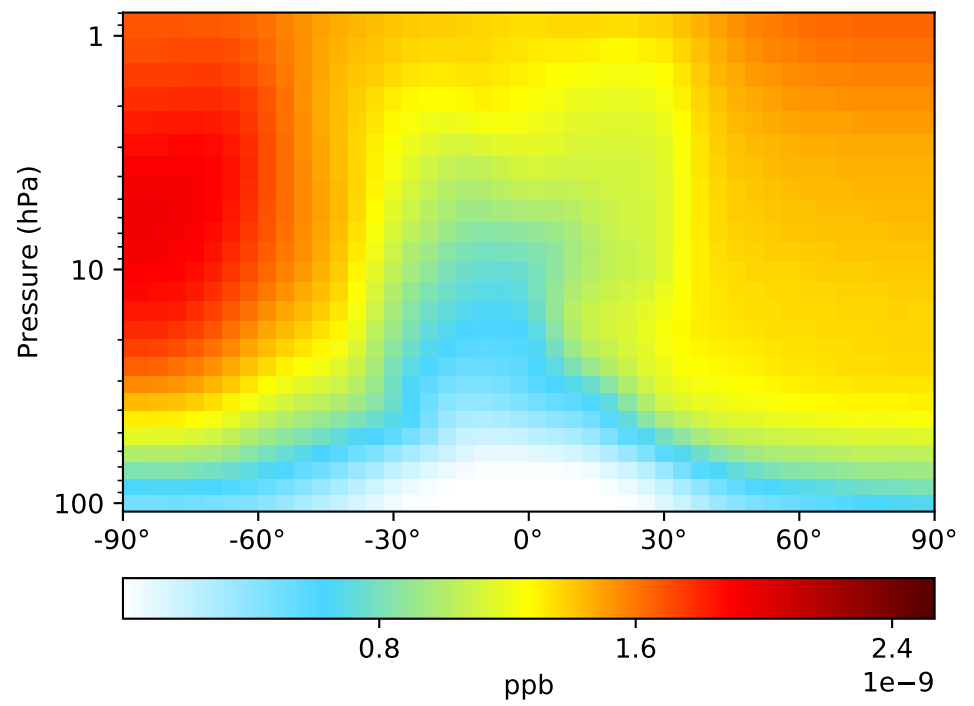


# SpeciesConc\_Be10, Zonal Mean (Apr2016)

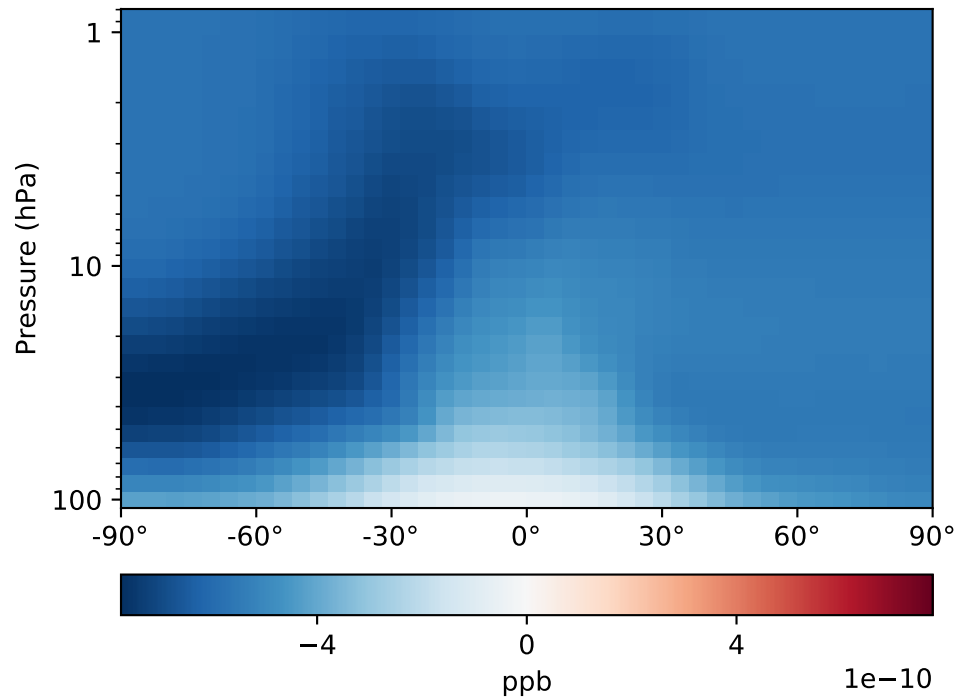
Run0-StdWetDep (Ref)  
4x5



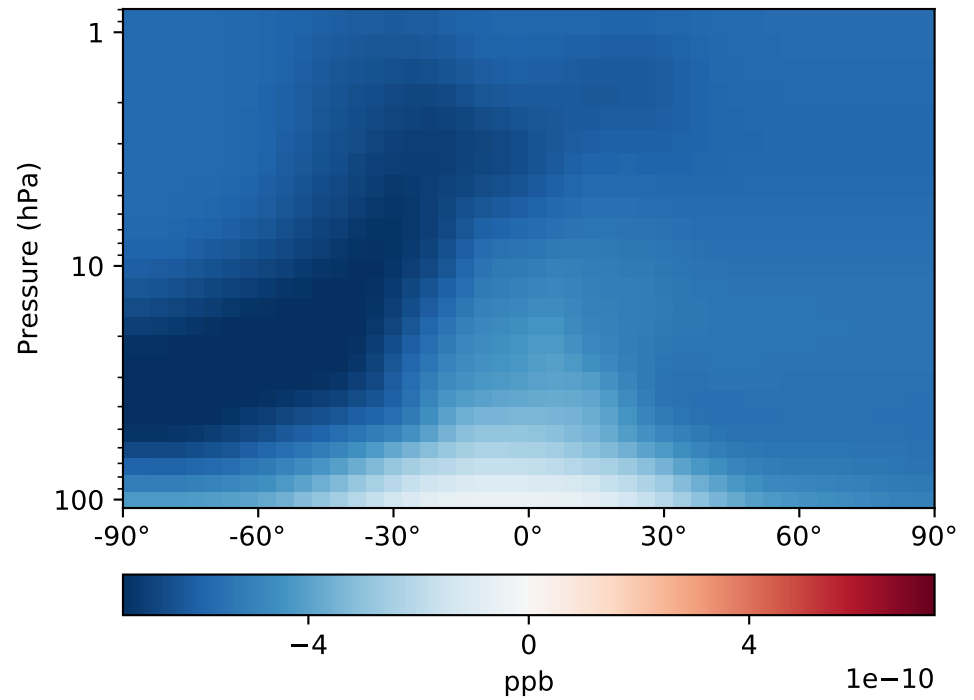
Run1-LuoWetDep (Dev)  
4x5



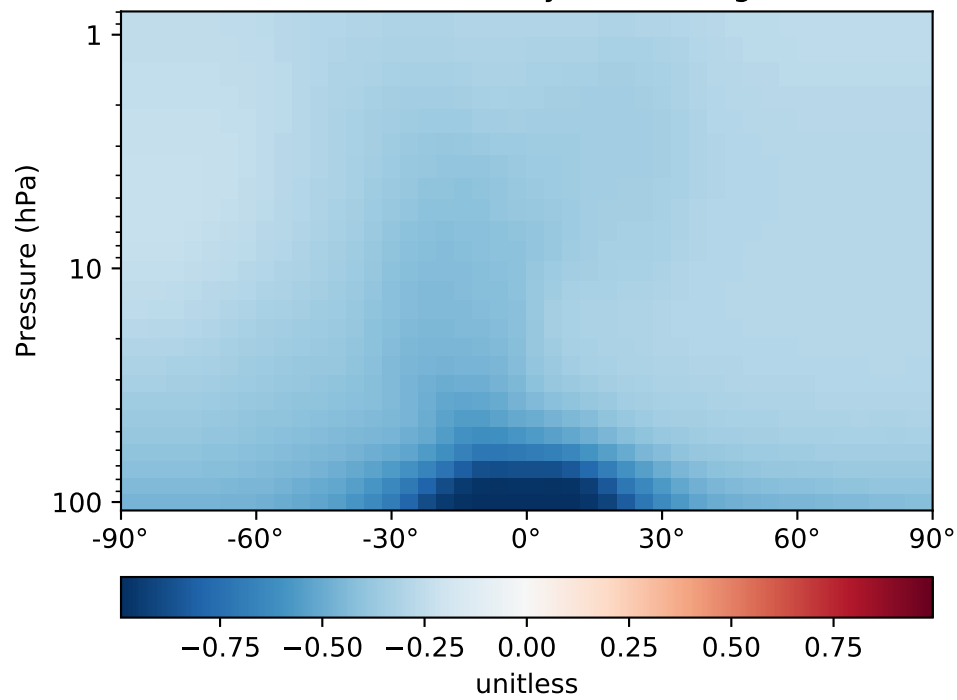
Difference  
Dev - Ref, Dynamic Range



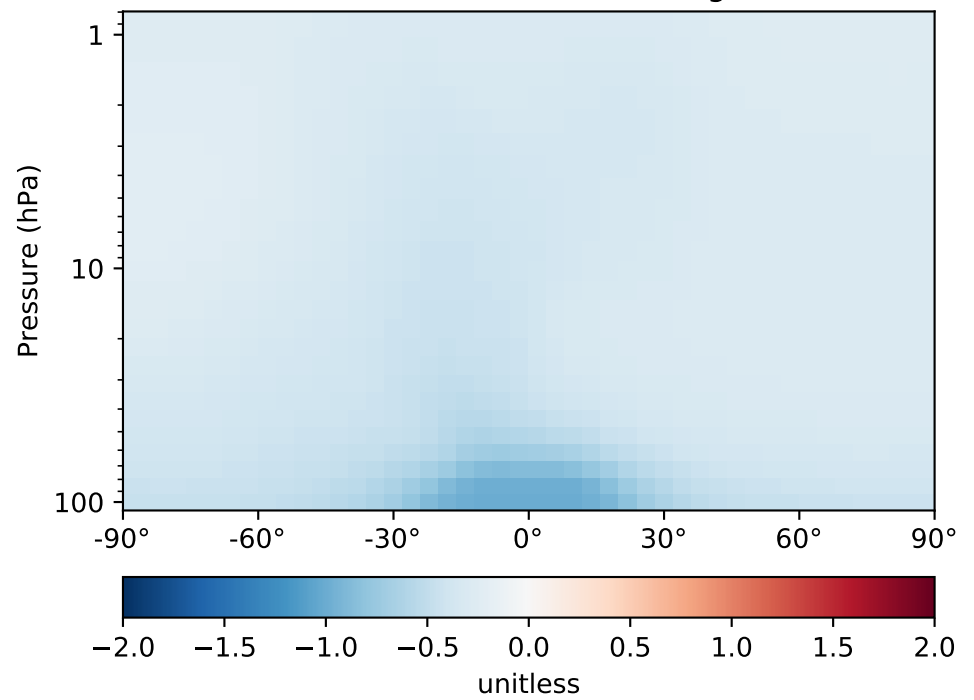
Difference  
Dev - Ref, Restrictd Range [5%,95%]



Fractional Difference  
(Dev-Ref)/Ref, Dynamic Range

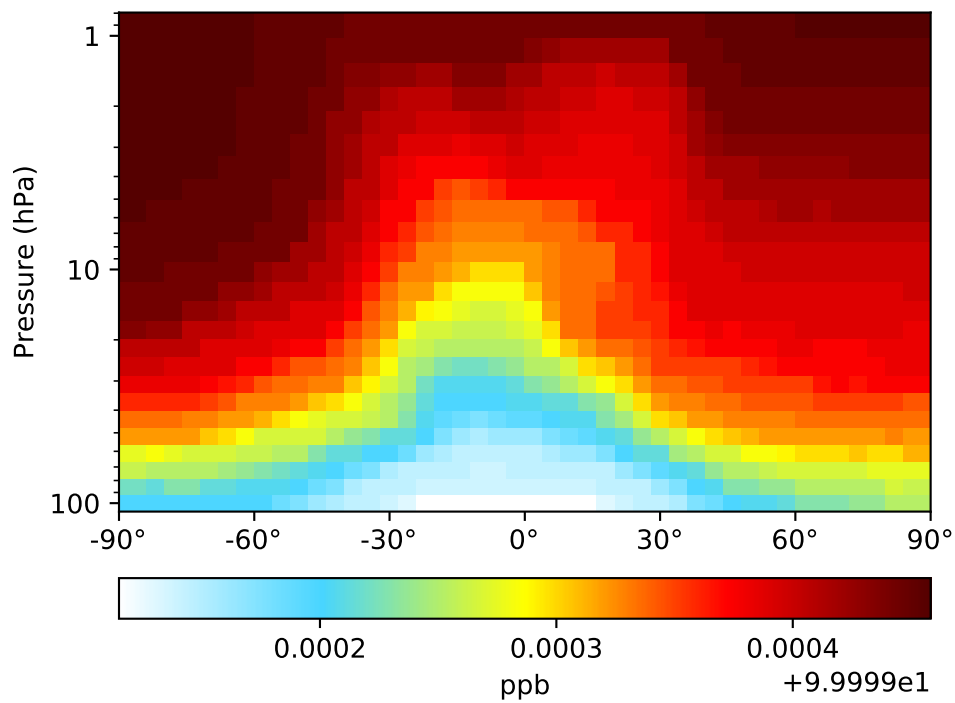


Fractional Difference  
(Dev-Ref)/Ref, Fixed Range

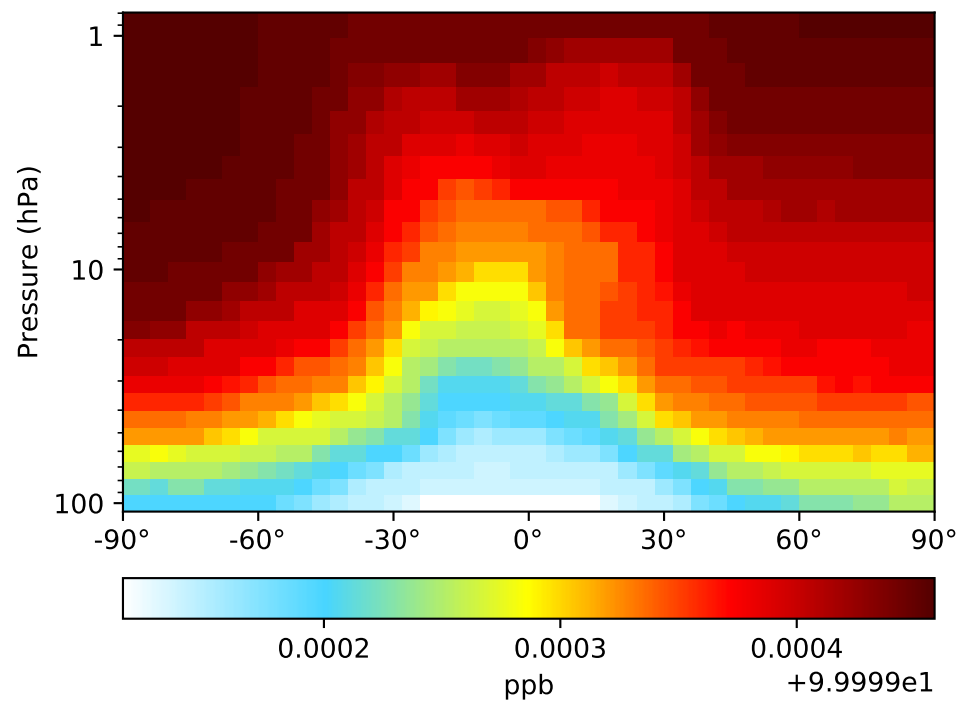


# SpeciesConc\_PassiveTracer, Zonal Mean (Apr2016)

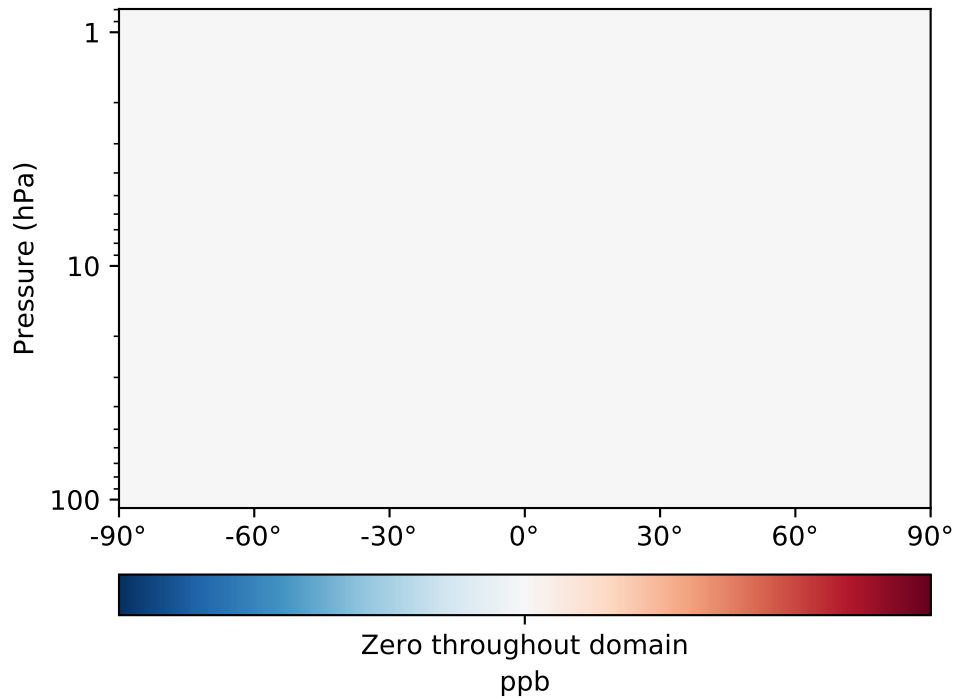
Run0-StdWetDep (Ref)  
4x5



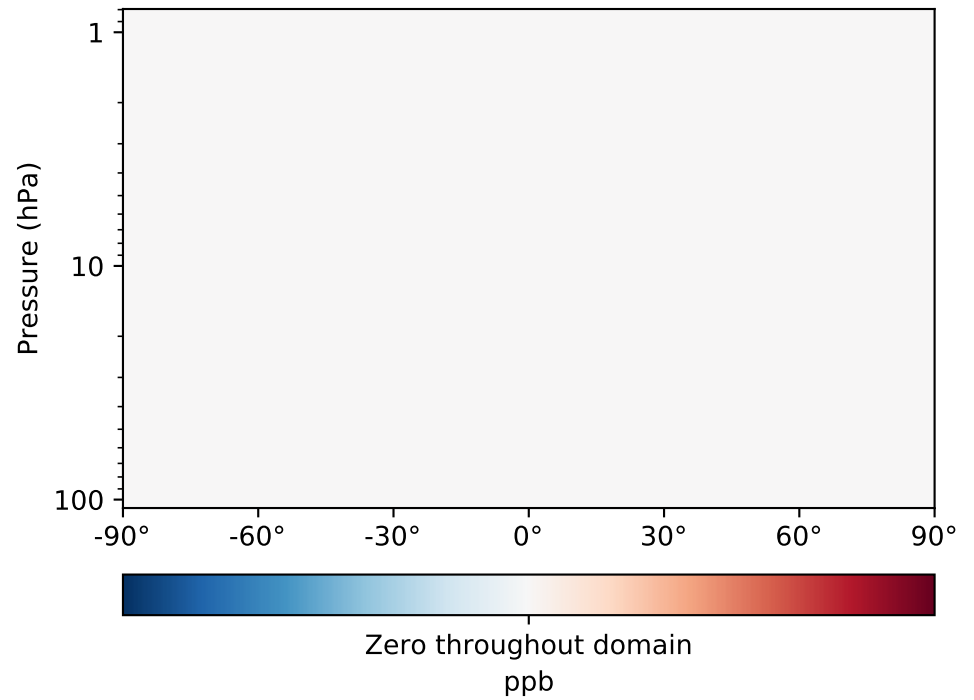
Run1-LuoWetDep (Dev)  
4x5



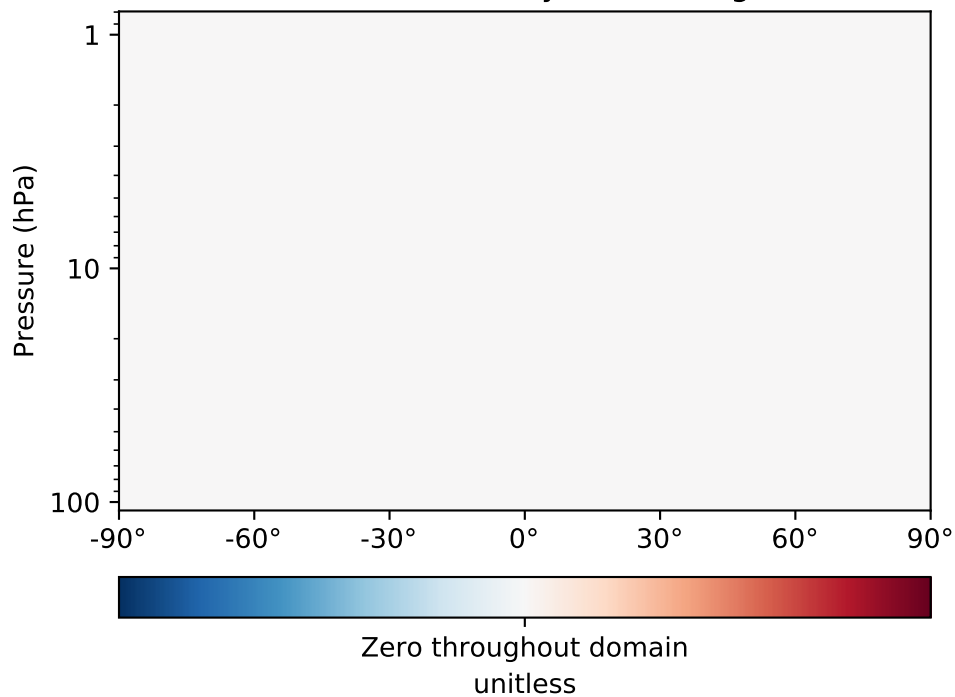
Difference  
Dev - Ref, Dynamic Range



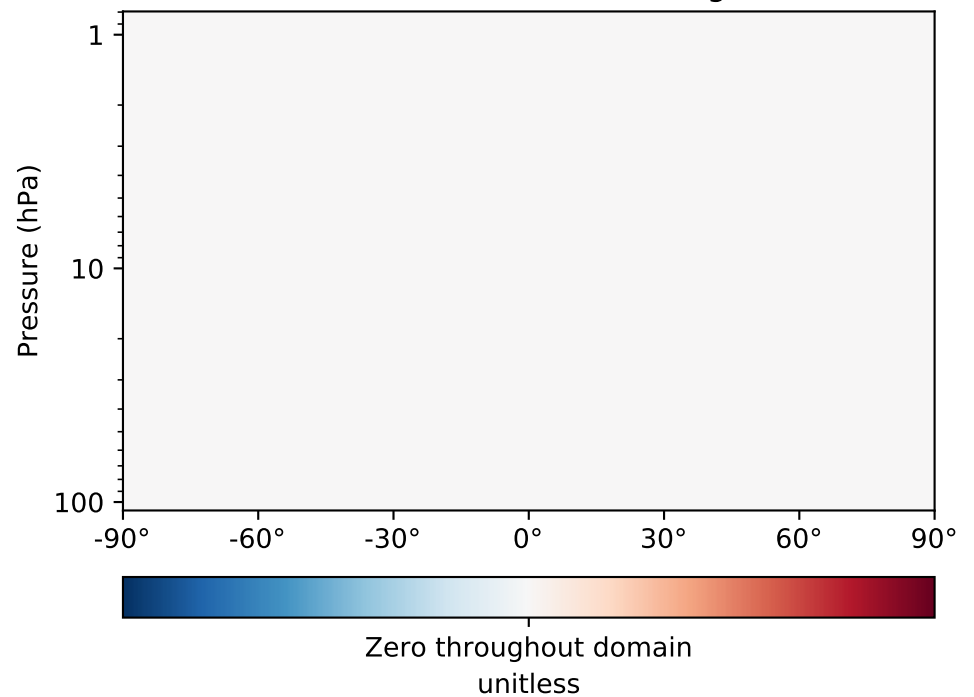
Difference  
Dev - Ref, Restrictd Range [5%,95%]



Fractional Difference  
(Dev-Ref)/Ref, Dynamic Range

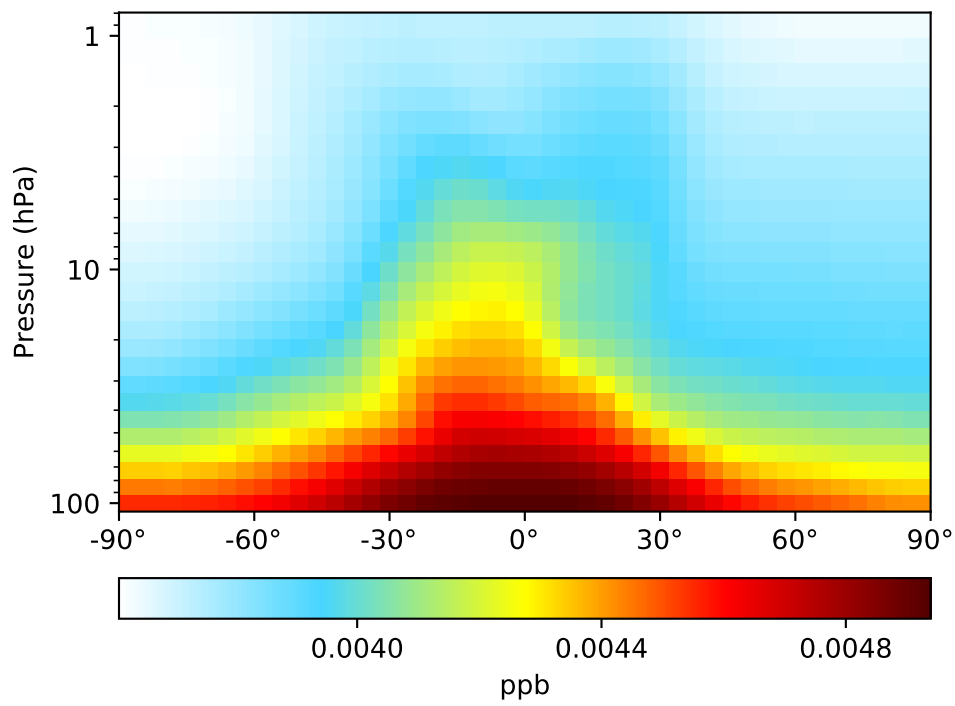


Fractional Difference  
(Dev-Ref)/Ref, Fixed Range

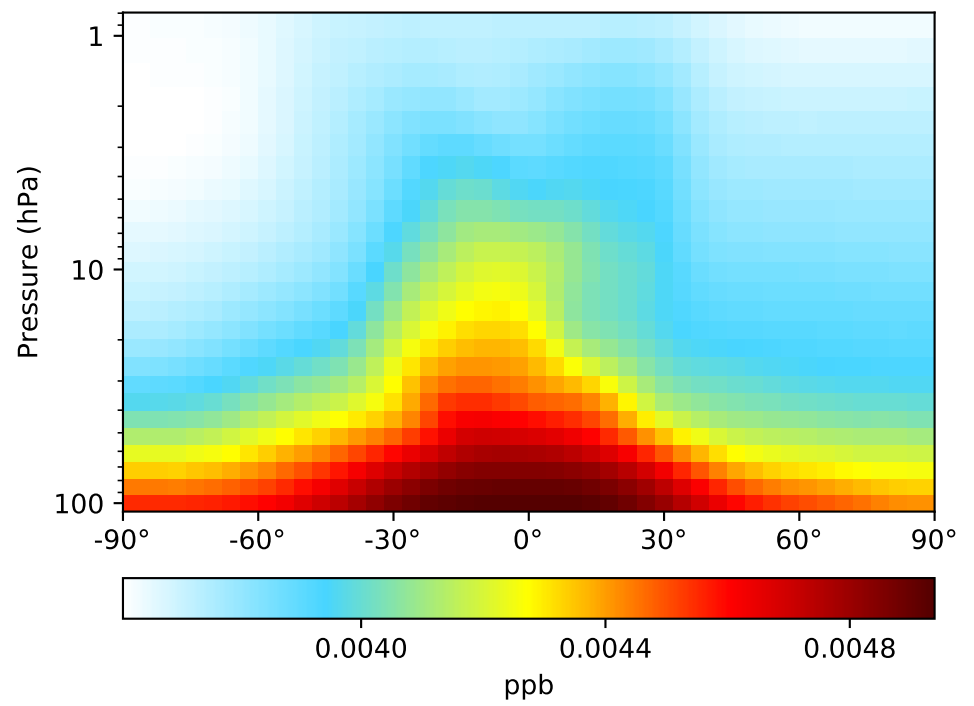


# SpeciesConc\_SF6Tracer, Zonal Mean (Apr2016)

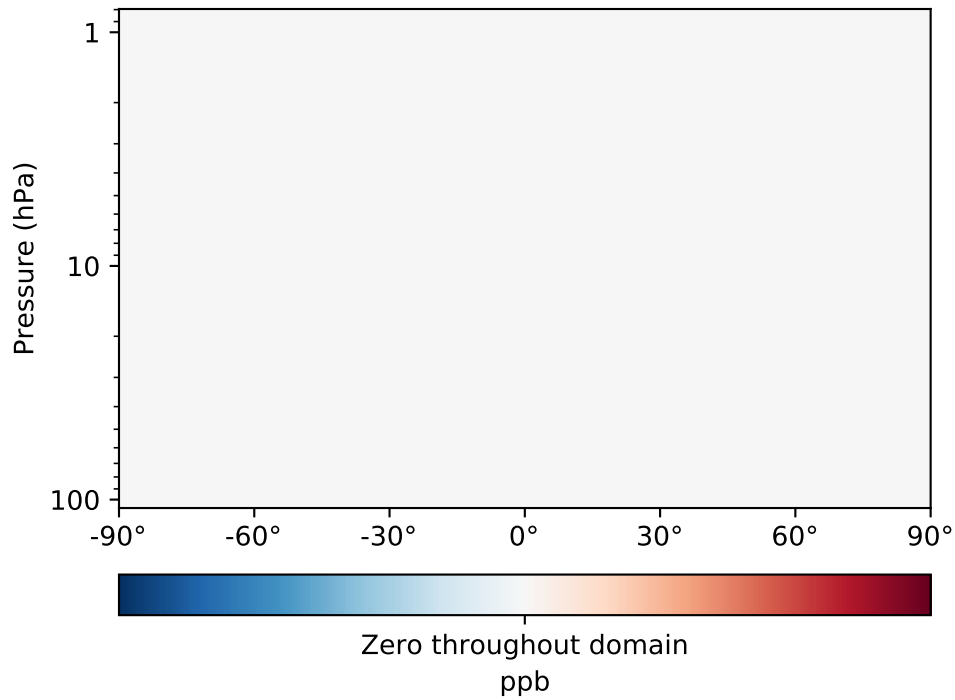
Run0-StdWetDep (Ref)  
4x5



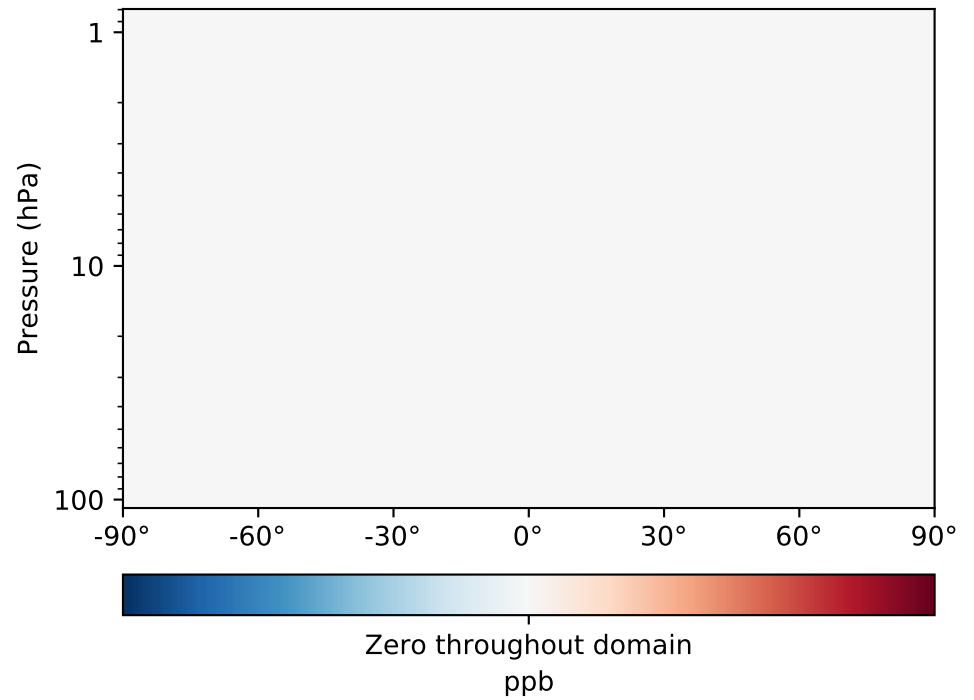
Run1-LuoWetDep (Dev)  
4x5



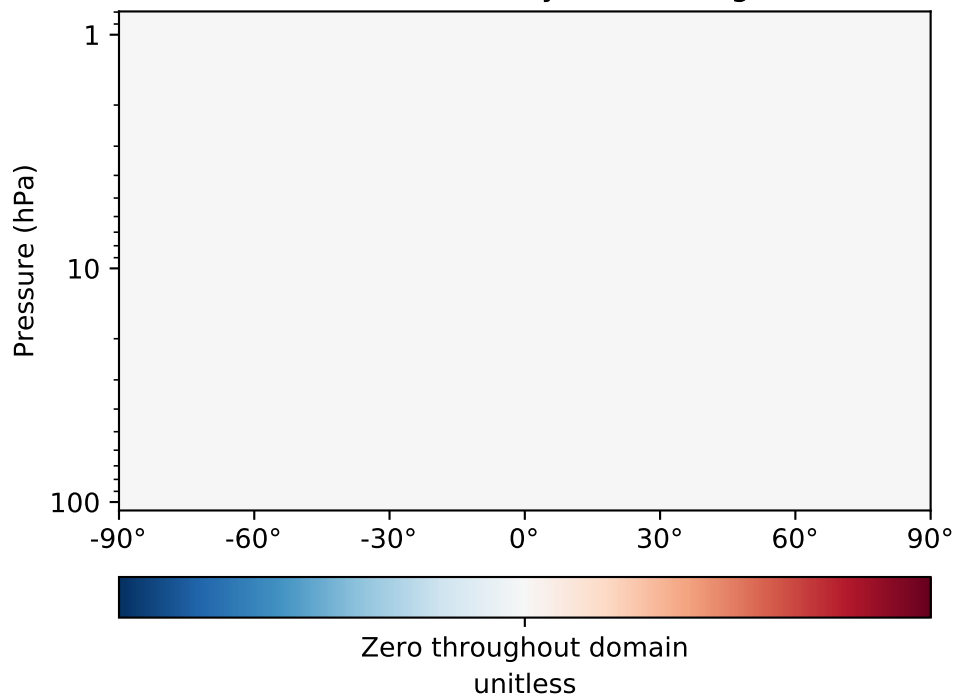
Difference  
Dev - Ref, Dynamic Range



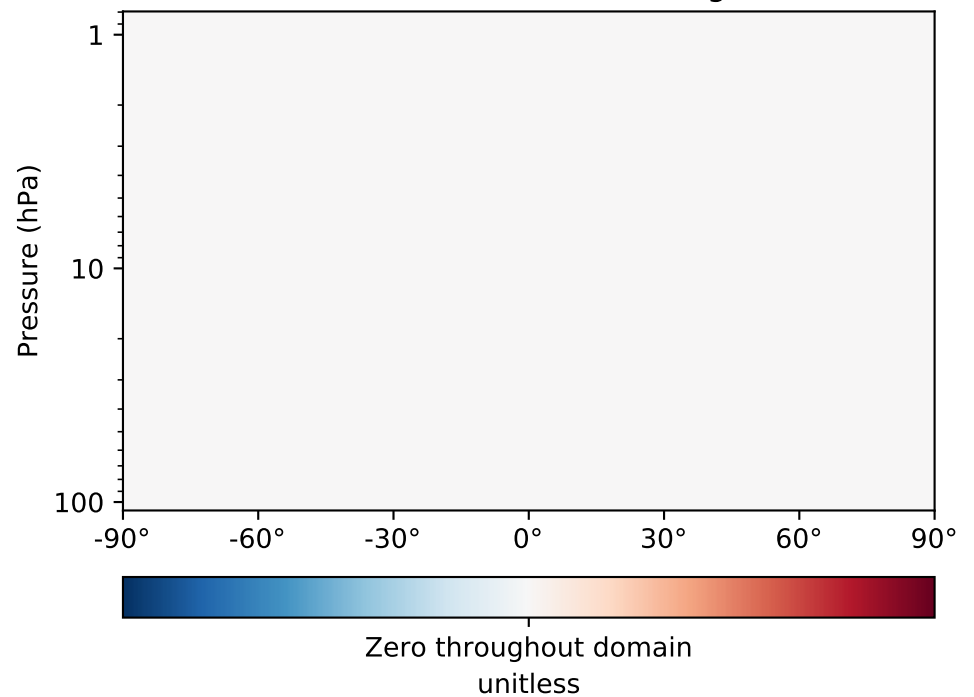
Difference  
Dev - Ref, Restrictd Range [5%,95%]



Fractional Difference  
(Dev-Ref)/Ref, Dynamic Range

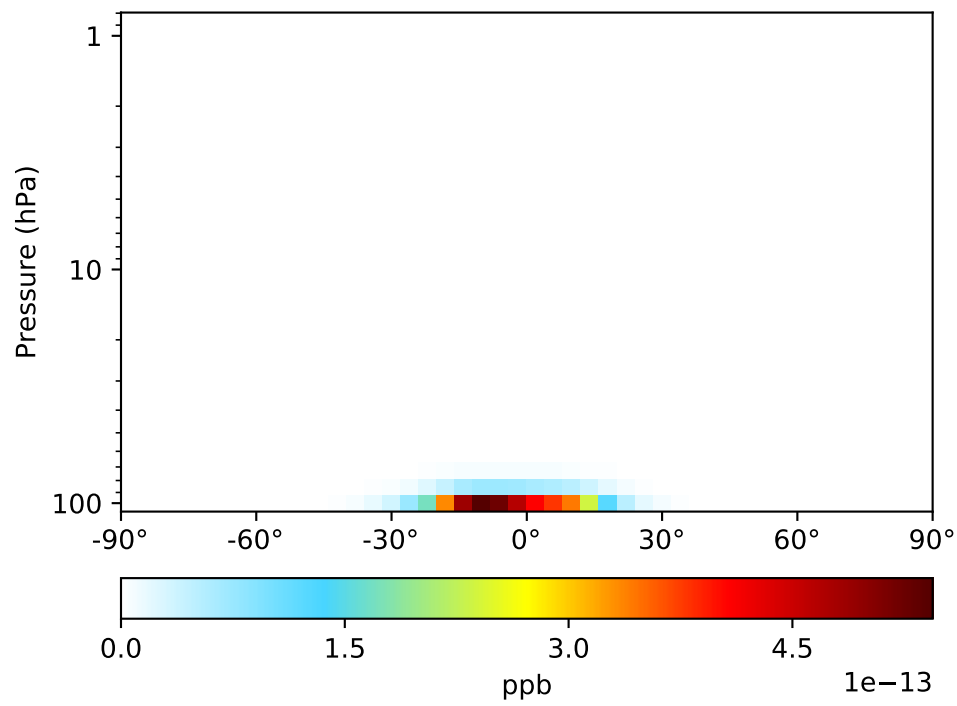


Fractional Difference  
(Dev-Ref)/Ref, Fixed Range

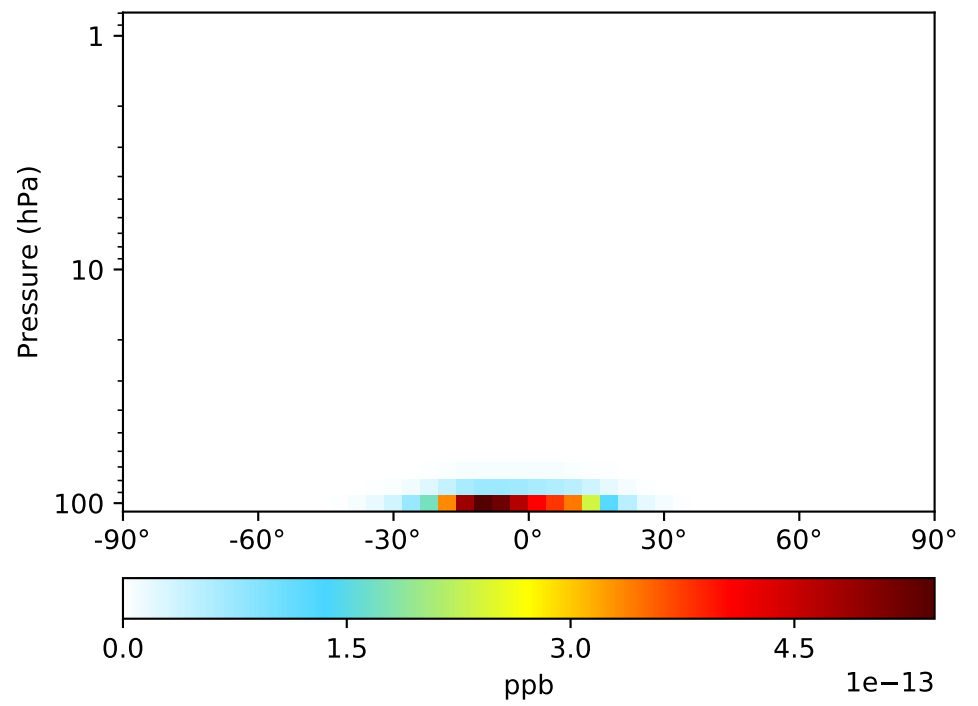


# SpeciesConc\_CH3ITracer, Zonal Mean (Apr2016)

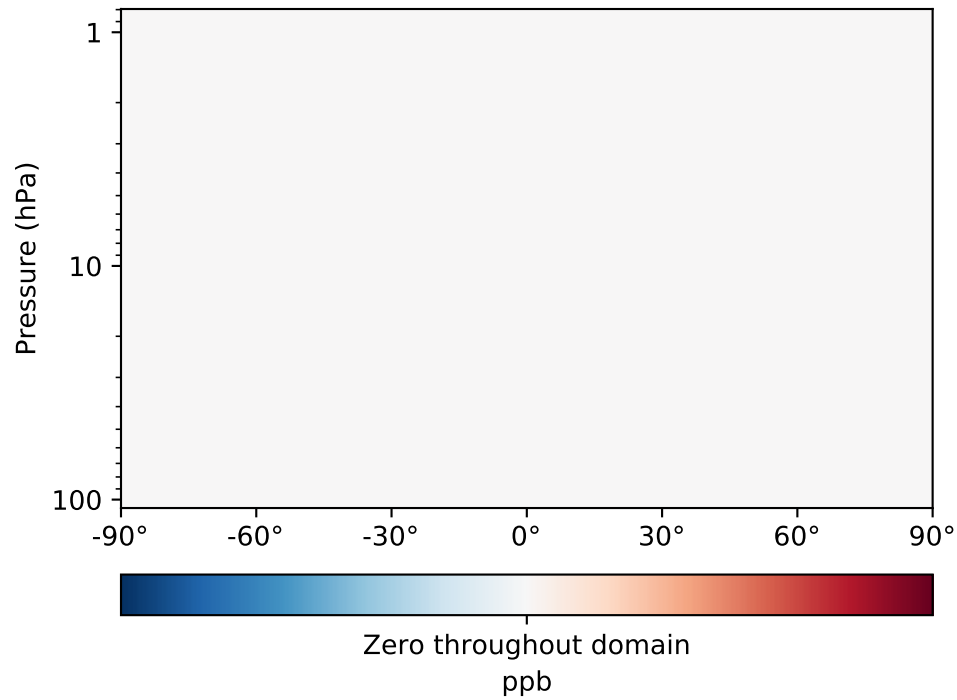
Run0-StdWetDep (Ref)  
4x5



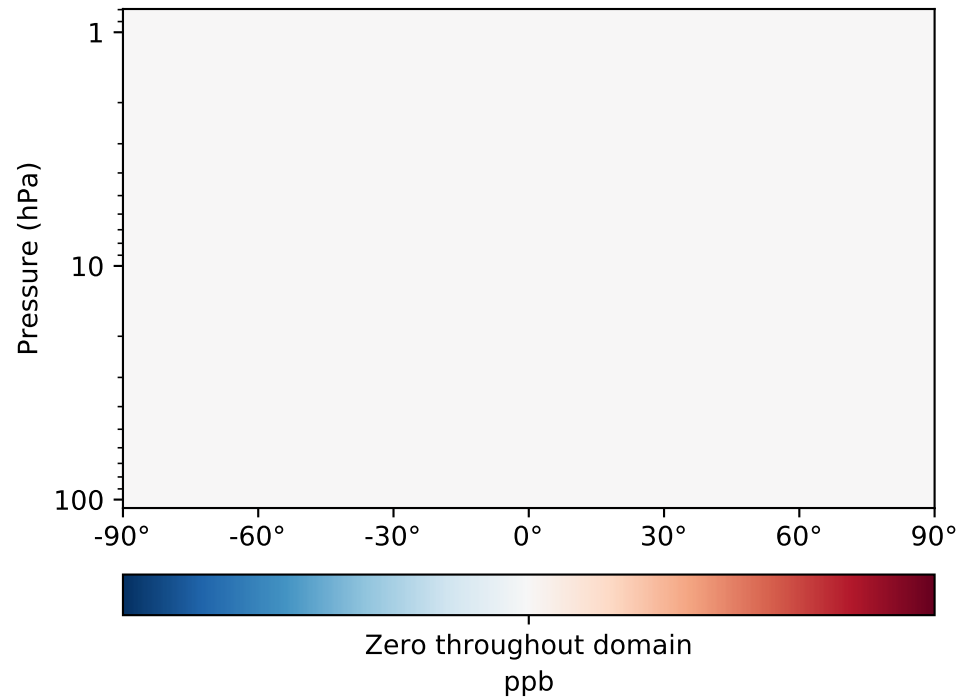
Run1-LuoWetDep (Dev)  
4x5



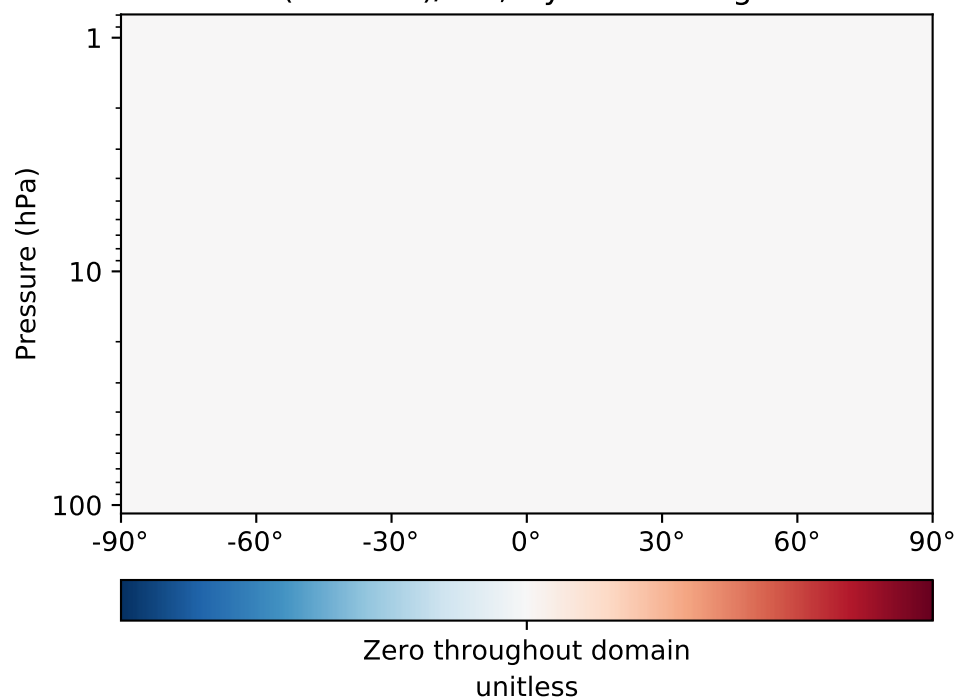
Difference  
Dev - Ref, Dynamic Range



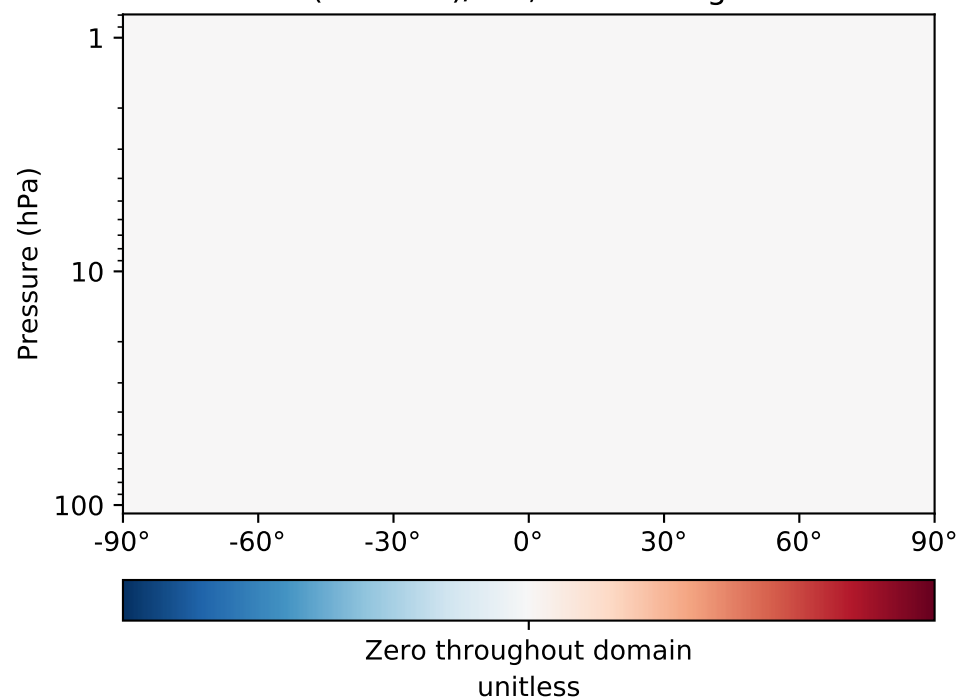
Difference  
Dev - Ref, Restrictd Range [5%,95%]



Fractional Difference  
(Dev-Ref)/Ref, Dynamic Range

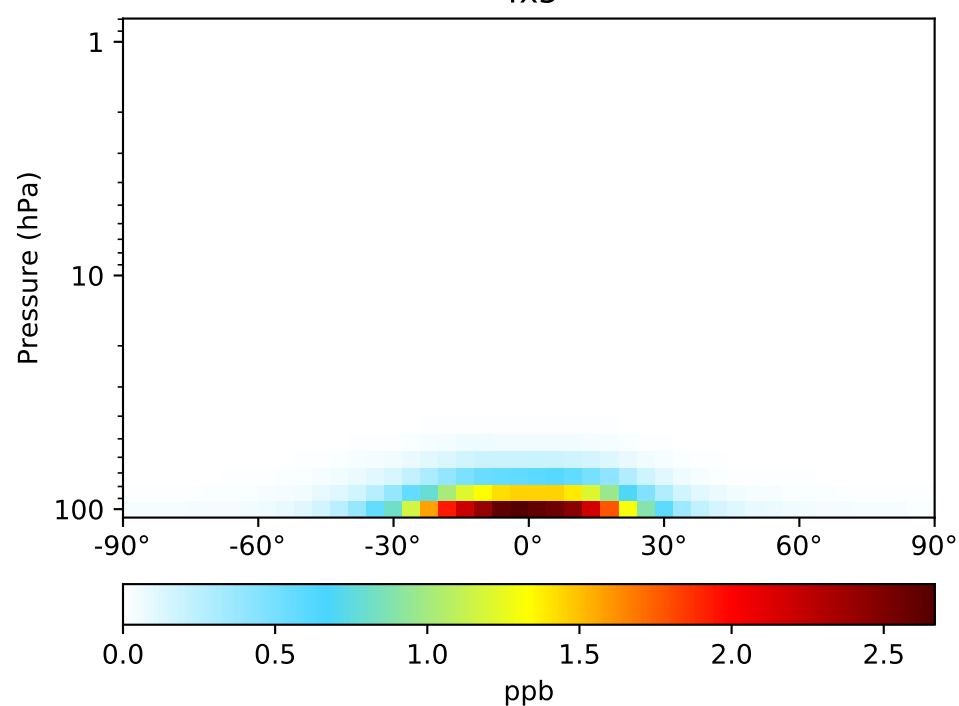


Fractional Difference  
(Dev-Ref)/Ref, Fixed Range

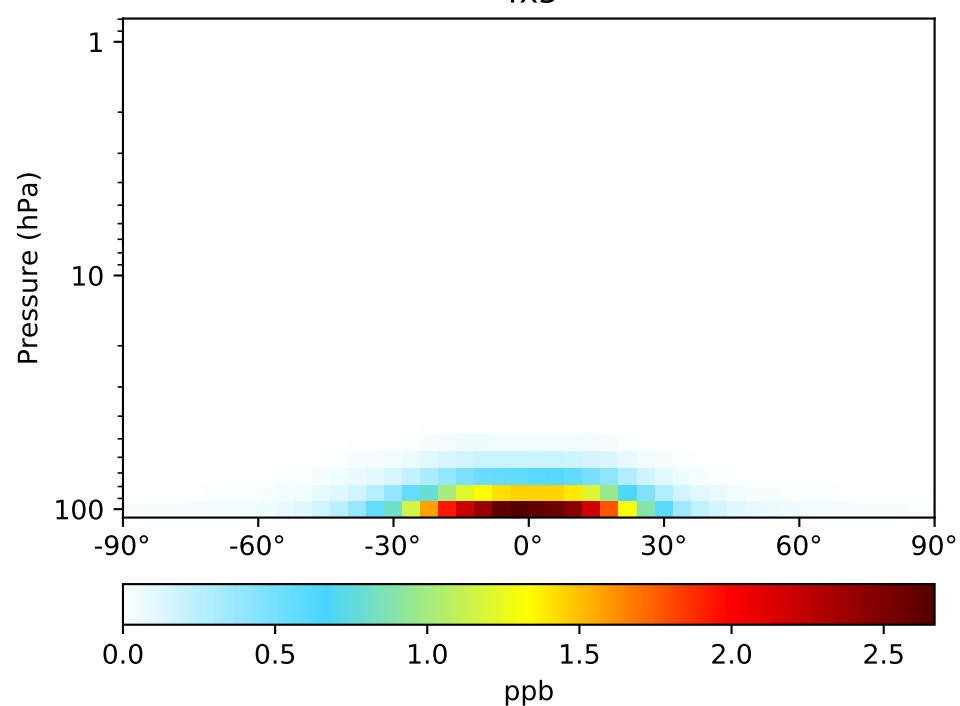


# SpeciesConc\_COAnthroEmis25dayTracer, Zonal Mean (Apr2016)

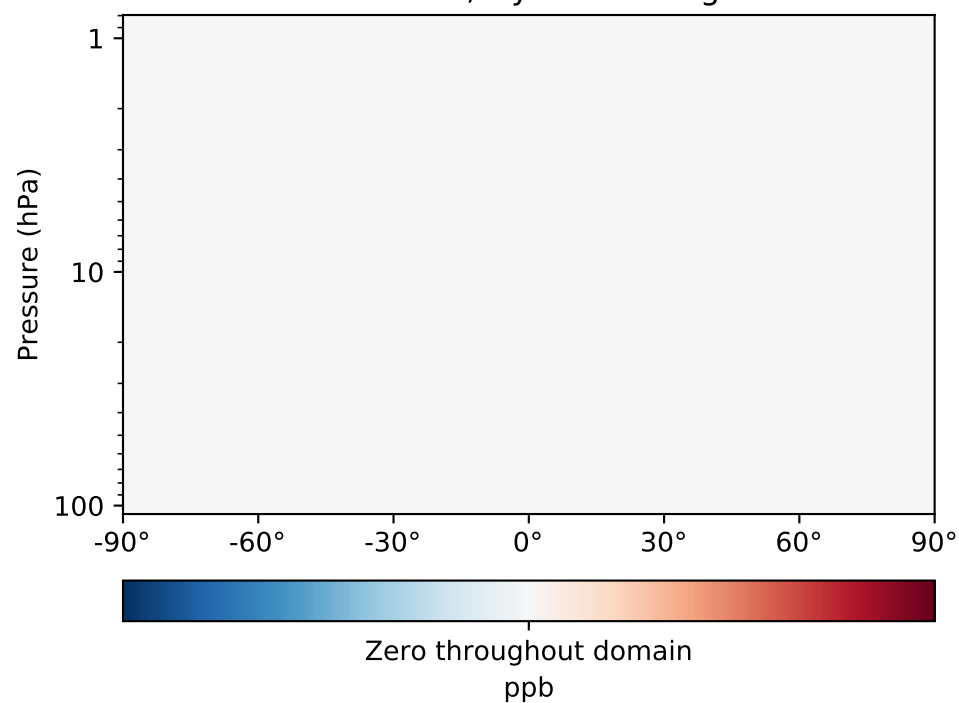
Run0-StdWetDep (Ref)  
4x5



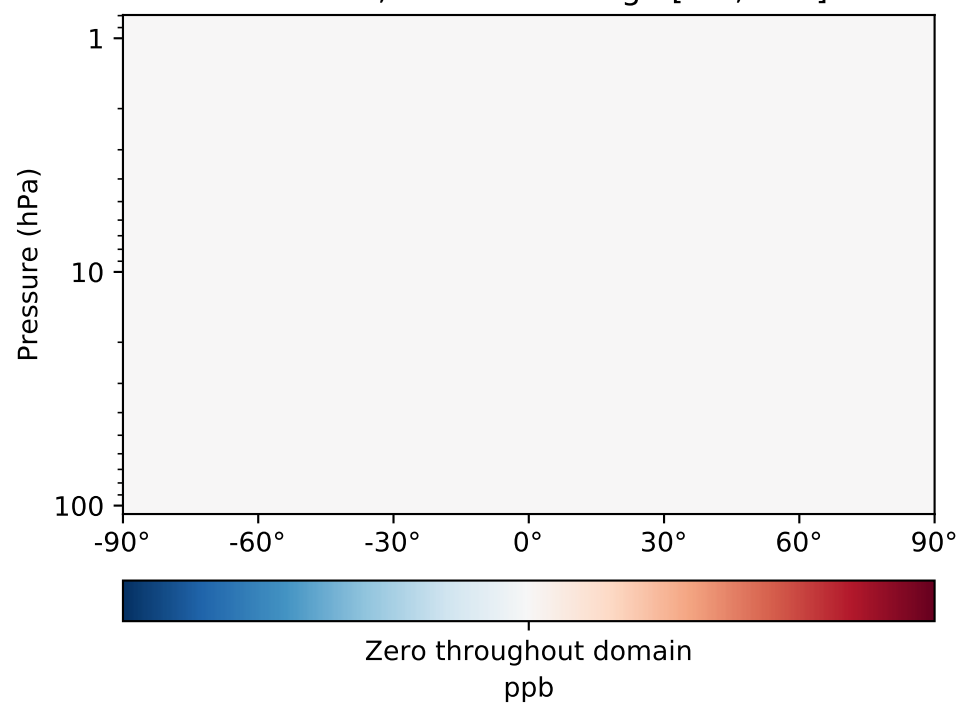
Run1-LuoWetDep (Dev)  
4x5



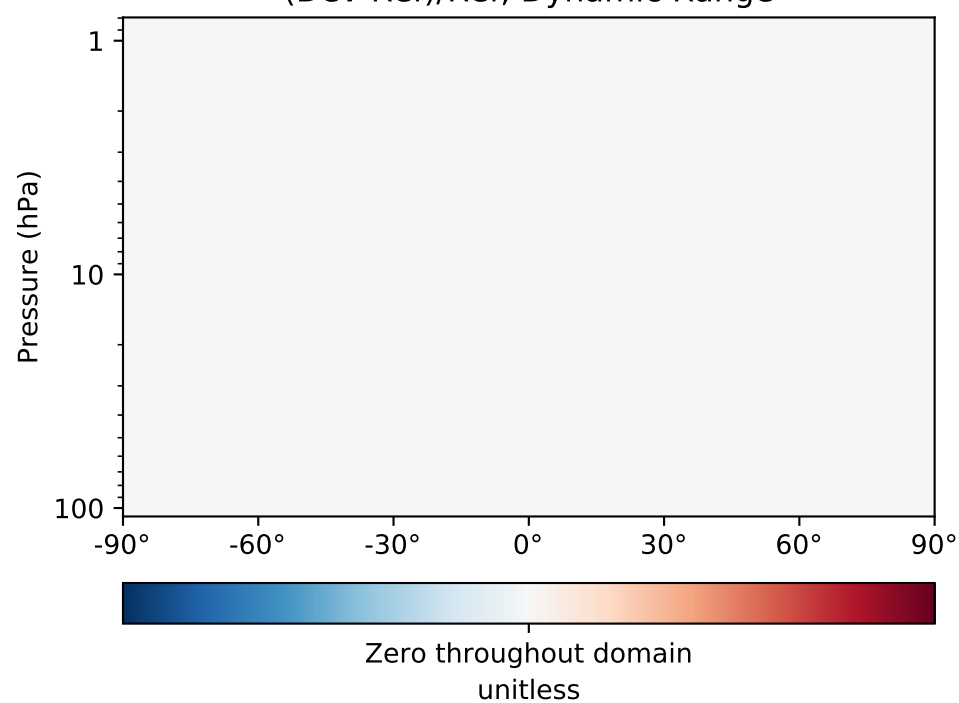
Difference  
Dev - Ref, Dynamic Range



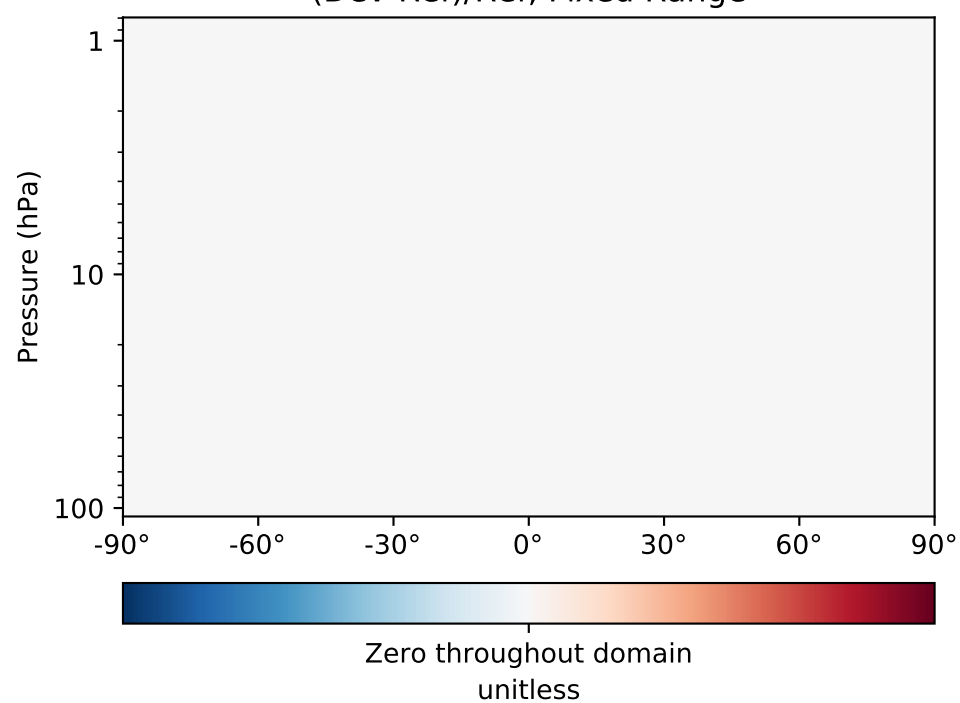
Difference  
Dev - Ref, Restrictd Range [5%,95%]



Fractional Difference  
(Dev-Ref)/Ref, Dynamic Range



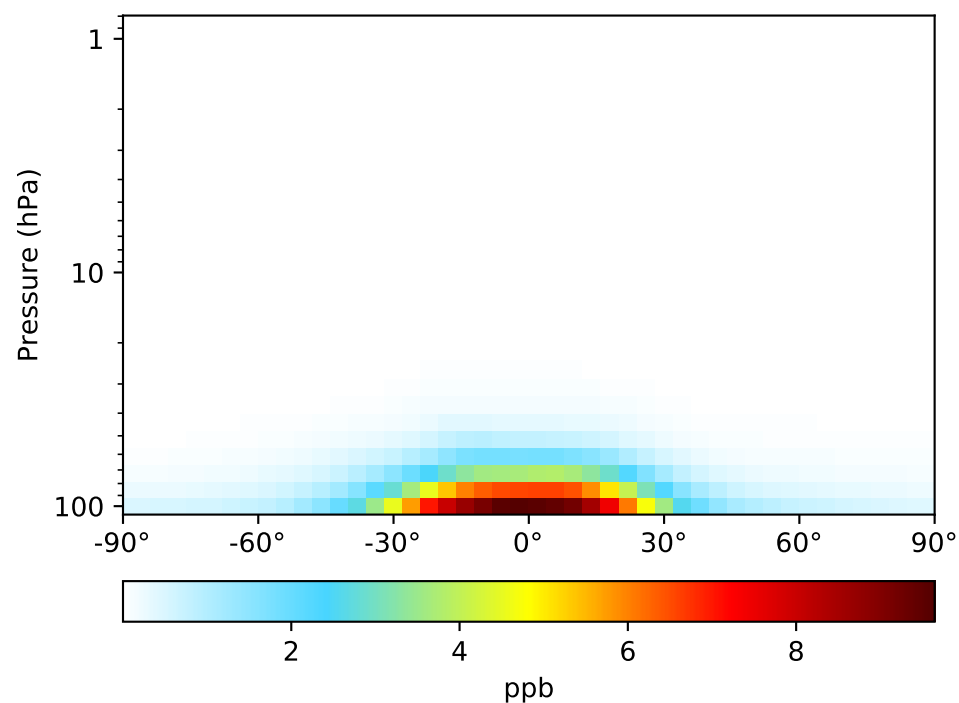
Fractional Difference  
(Dev-Ref)/Ref, Fixed Range



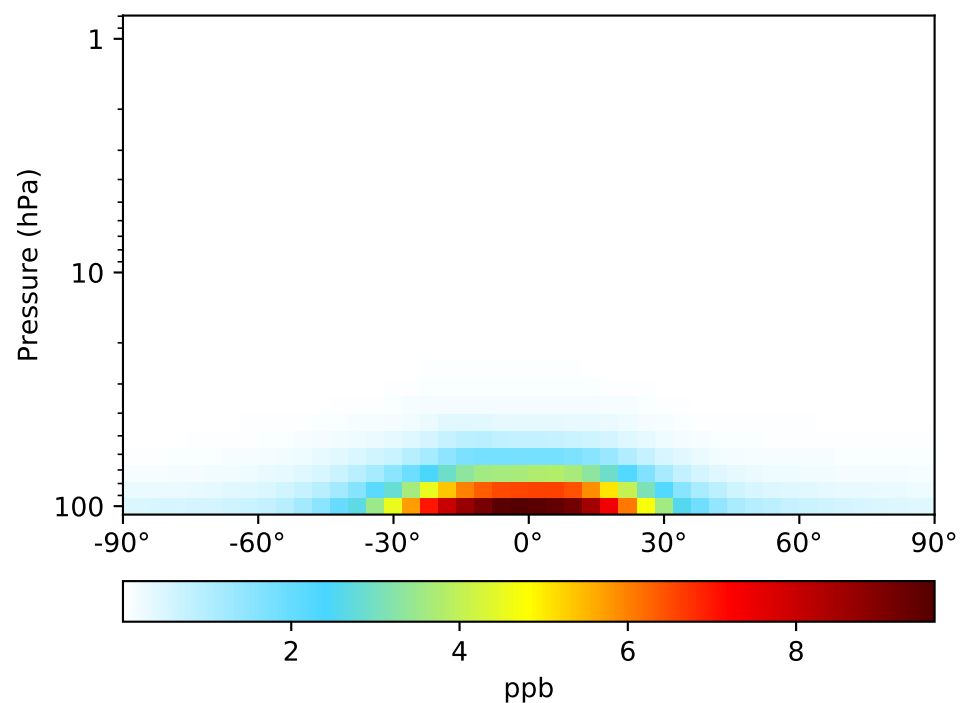


# SpeciesConc\_COAnthroEmis50dayTracer, Zonal Mean (Apr2016)

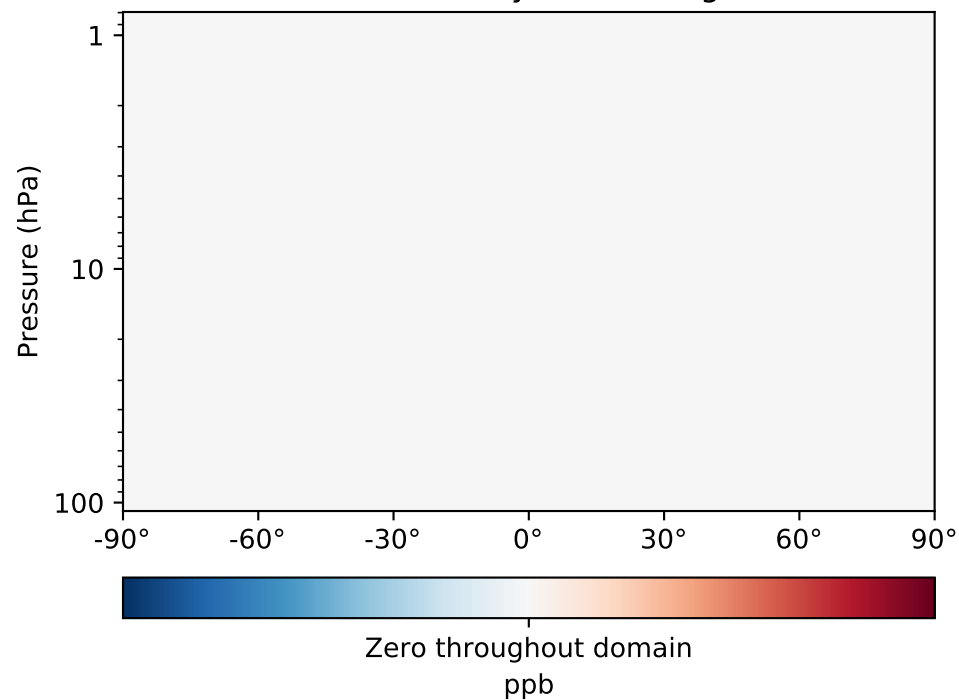
Run0-StdWetDep (Ref)  
4x5



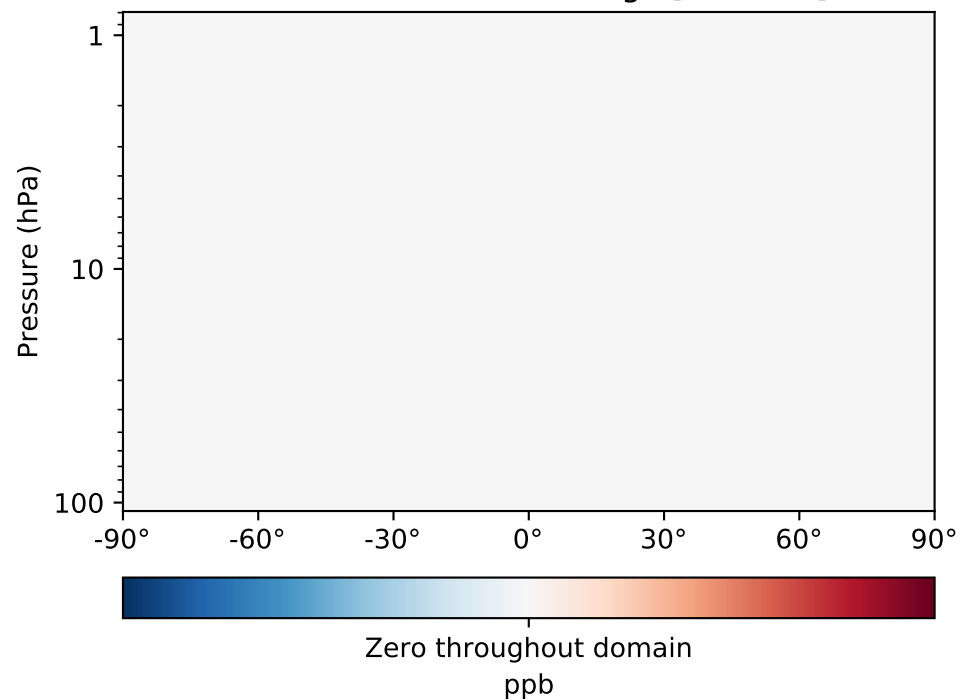
Run1-LuoWetDep (Dev)  
4x5



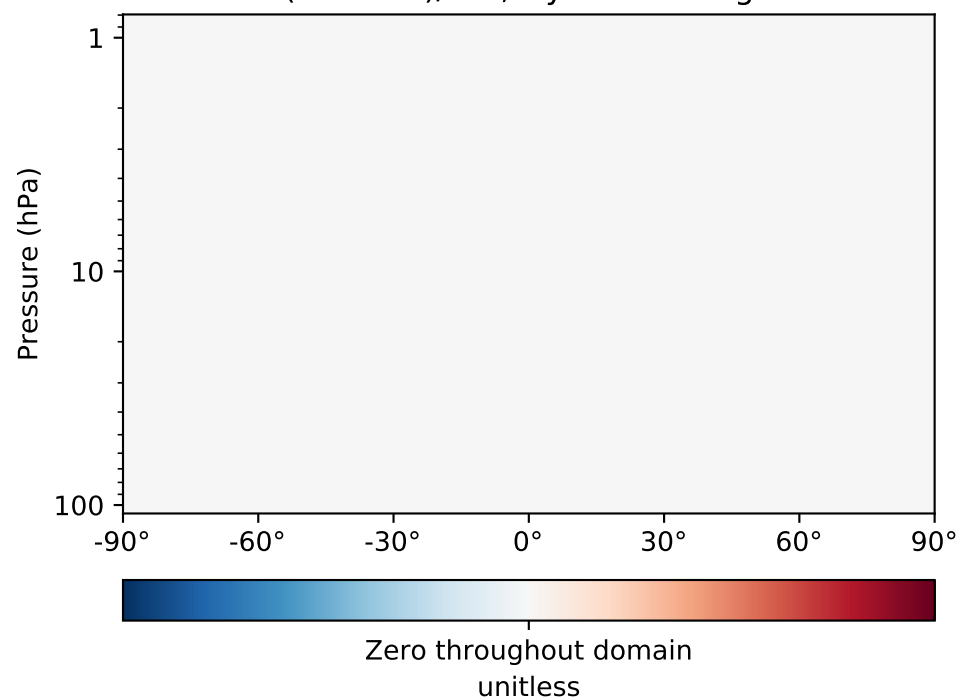
Difference  
Dev - Ref, Dynamic Range



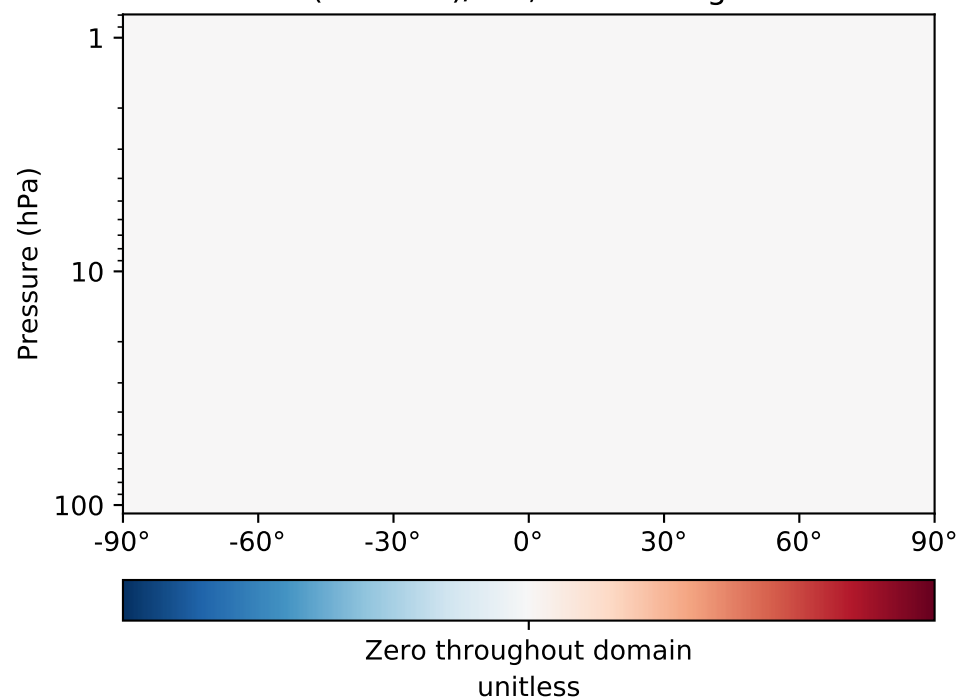
Difference  
Dev - Ref, Restrictd Range [5%,95%]



Fractional Difference  
(Dev-Ref)/Ref, Dynamic Range

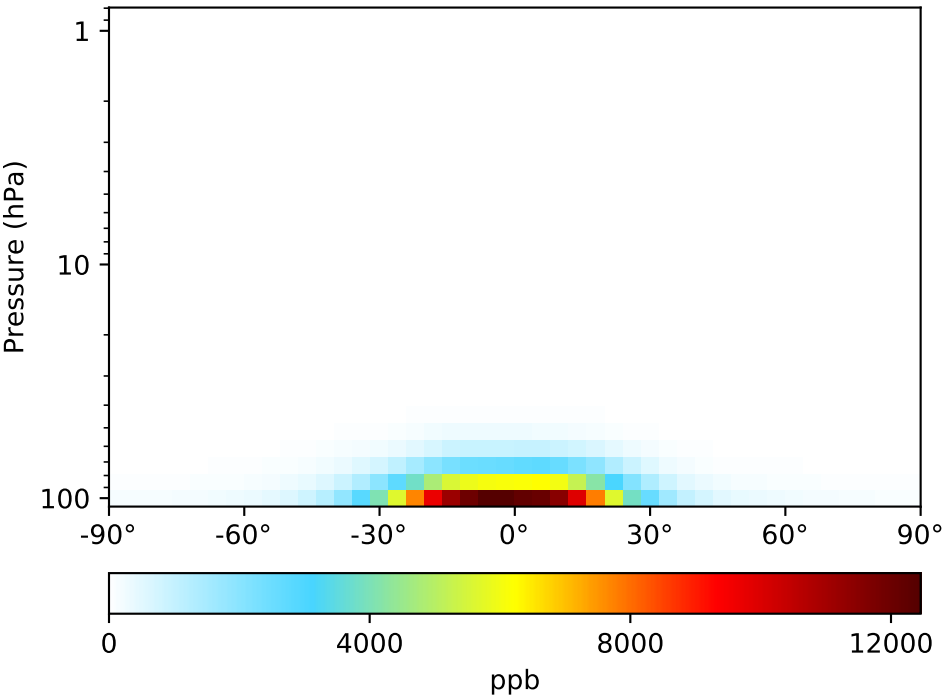


Fractional Difference  
(Dev-Ref)/Ref, Fixed Range

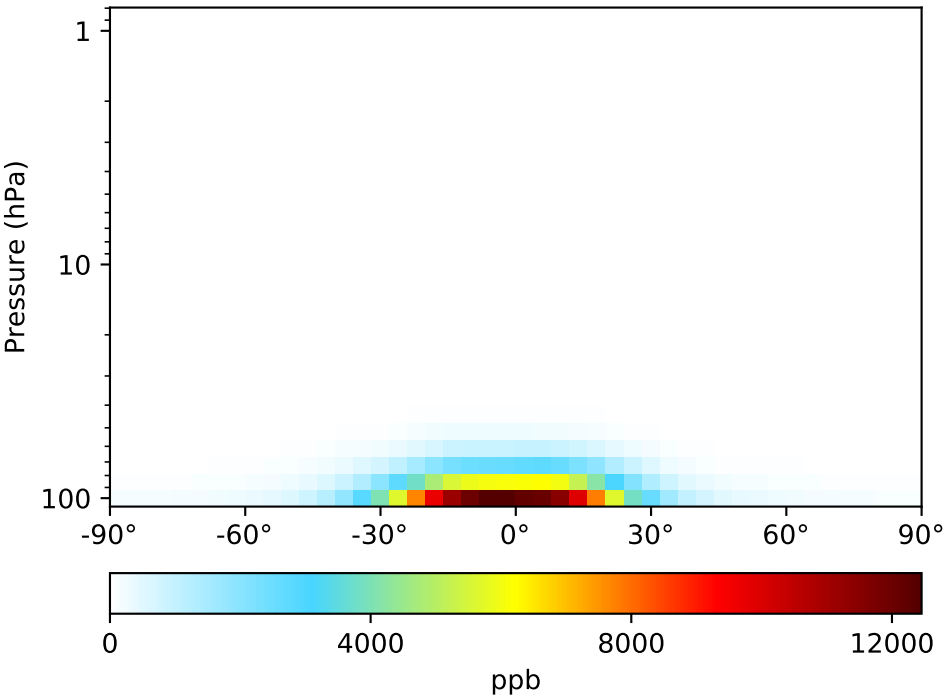


# SpeciesConc\_COUniformEmis25dayTracer, Zonal Mean (Apr2016)

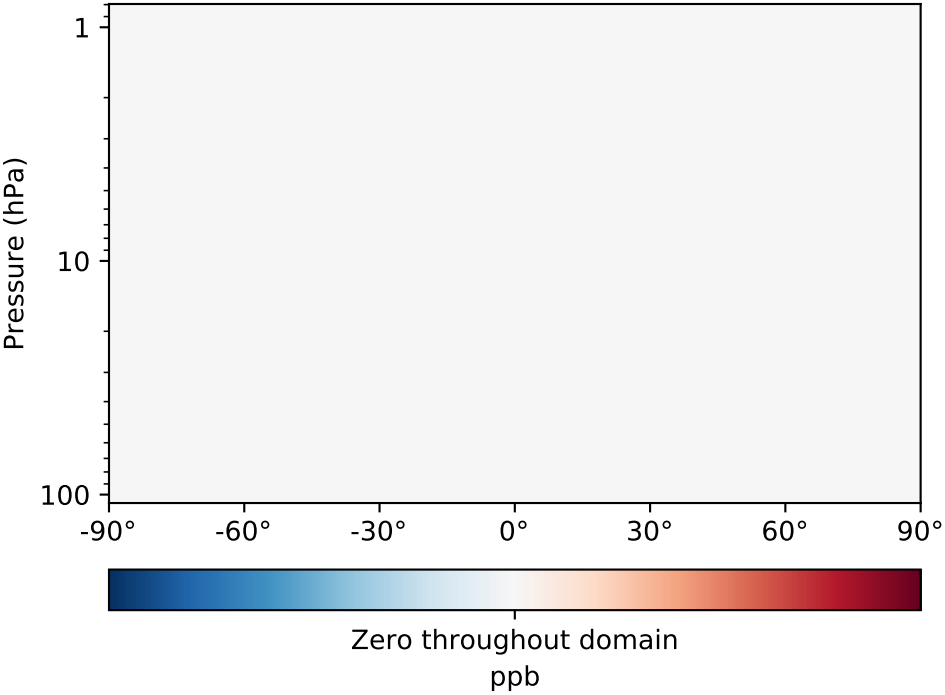
Run0-StdWetDep (Ref)  
4x5



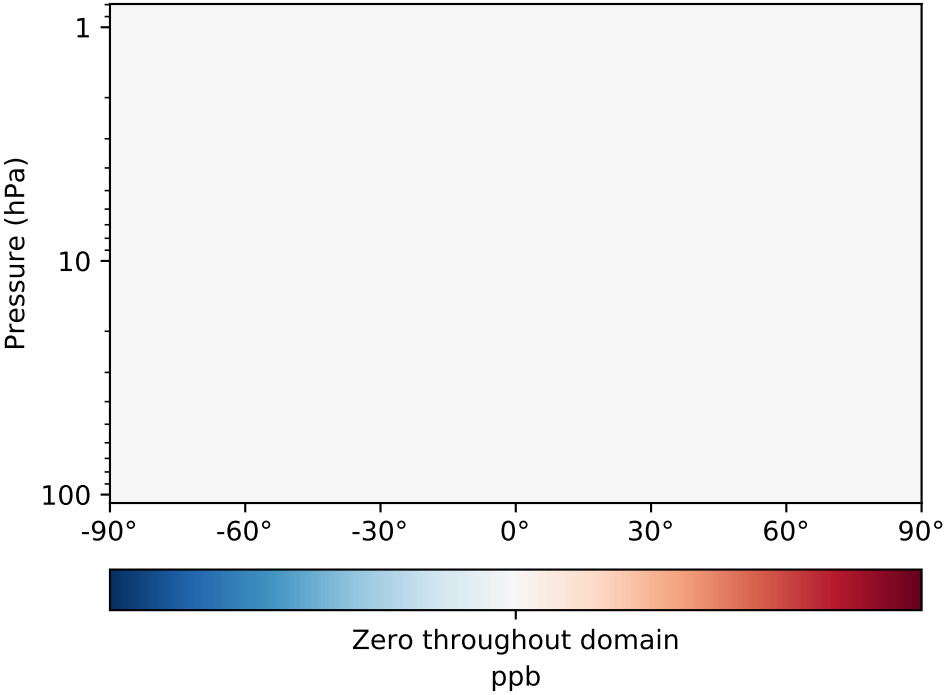
Run1-LuoWetDep (Dev)  
4x5



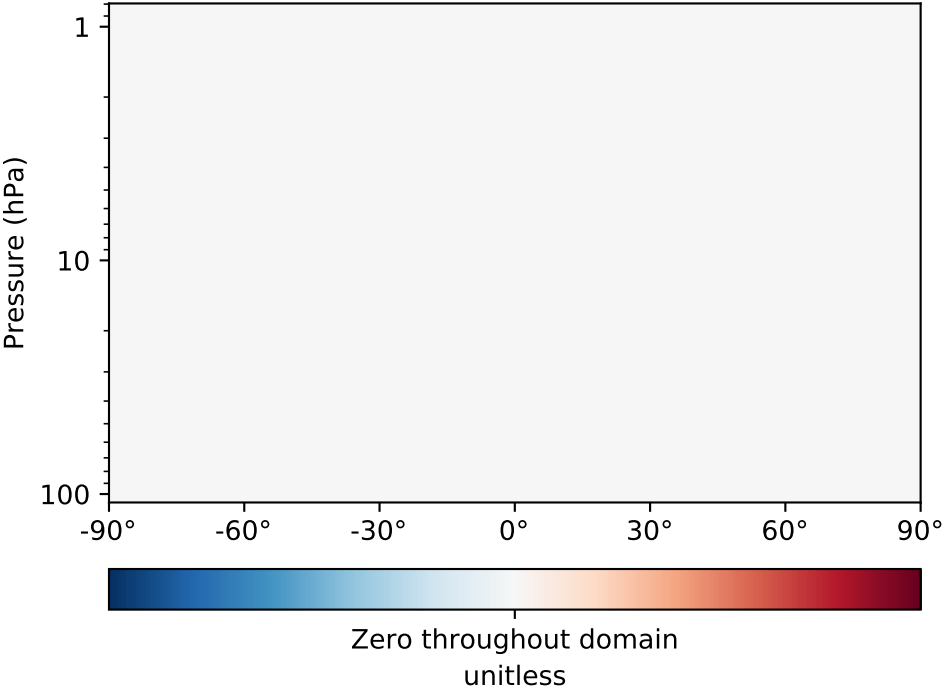
Difference  
Dev - Ref, Dynamic Range



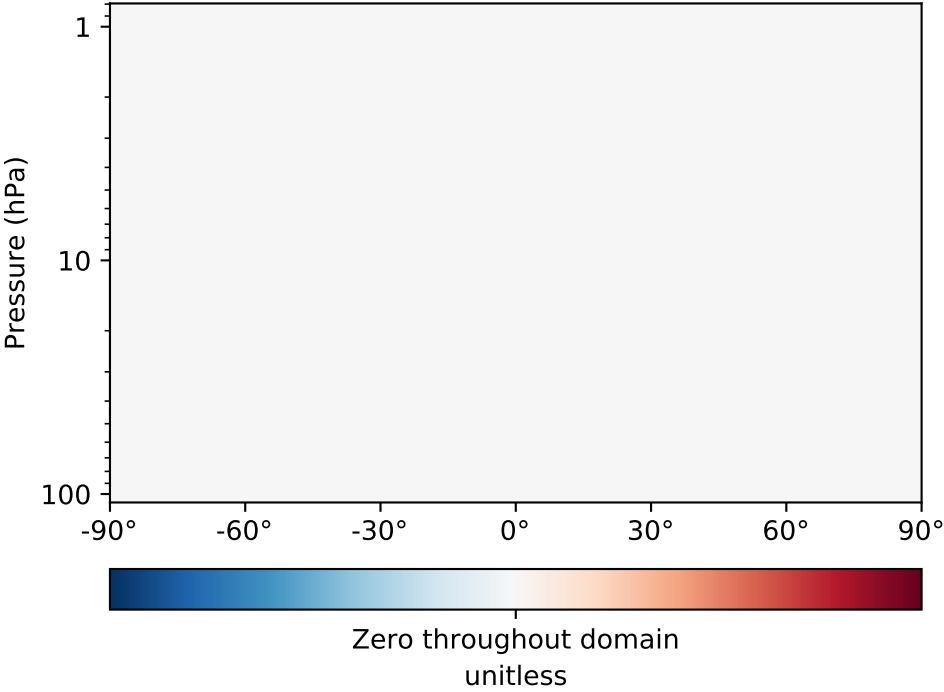
Difference  
Dev - Ref, Restrictd Range [5%,95%]



Fractional Difference  
(Dev-Ref)/Ref, Dynamic Range

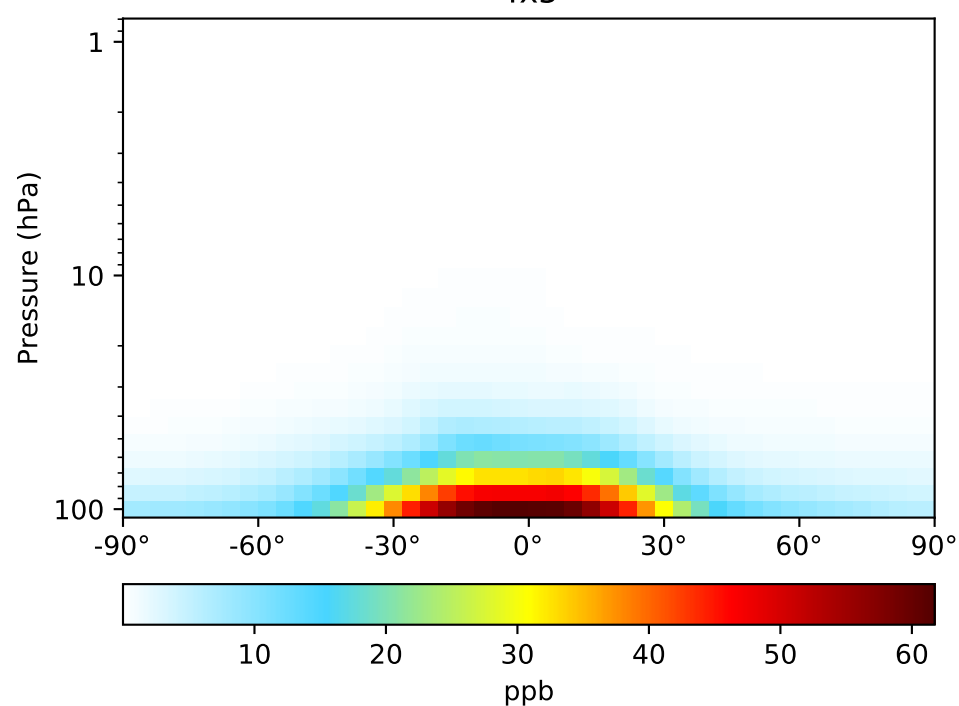


Fractional Difference  
(Dev-Ref)/Ref, Fixed Range

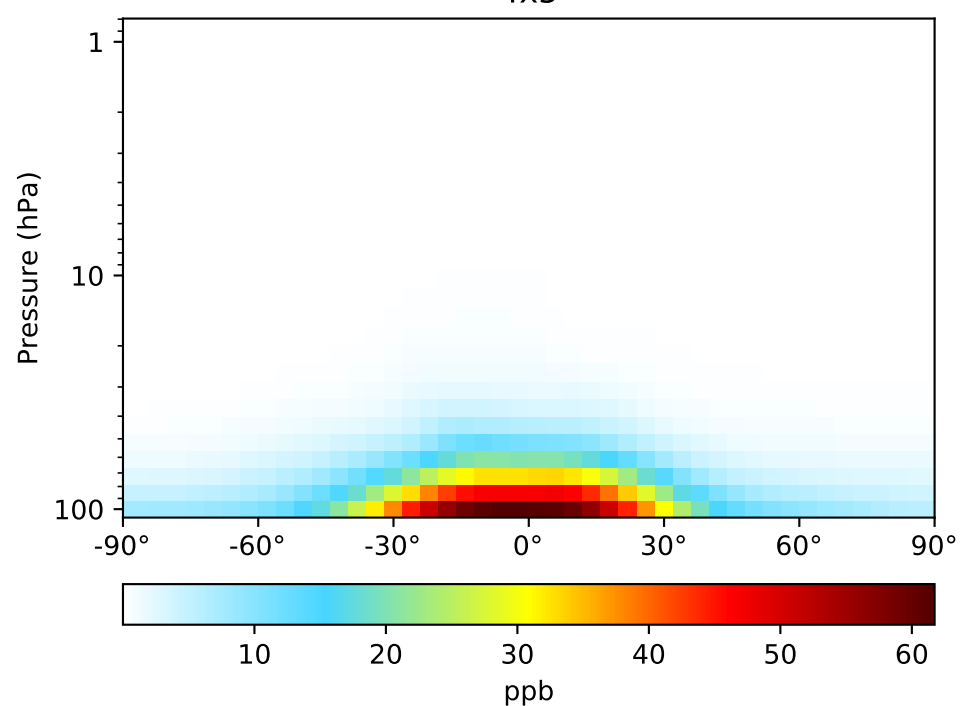


# SpeciesConc\_GlobEmis90dayTracer, Zonal Mean (Apr2016)

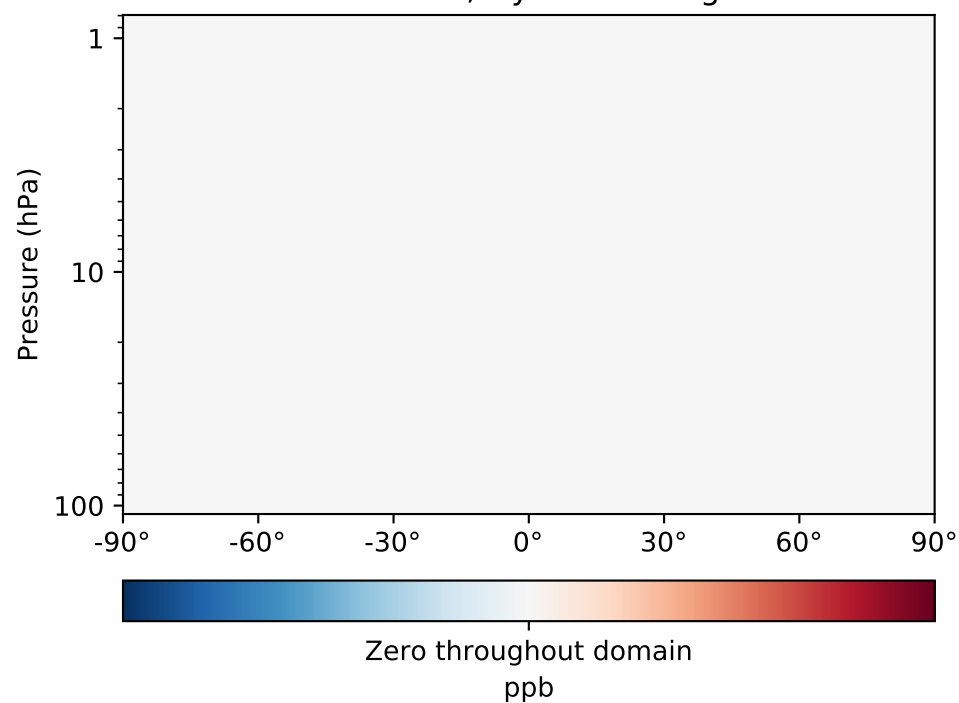
Run0-StdWetDep (Ref)  
4x5



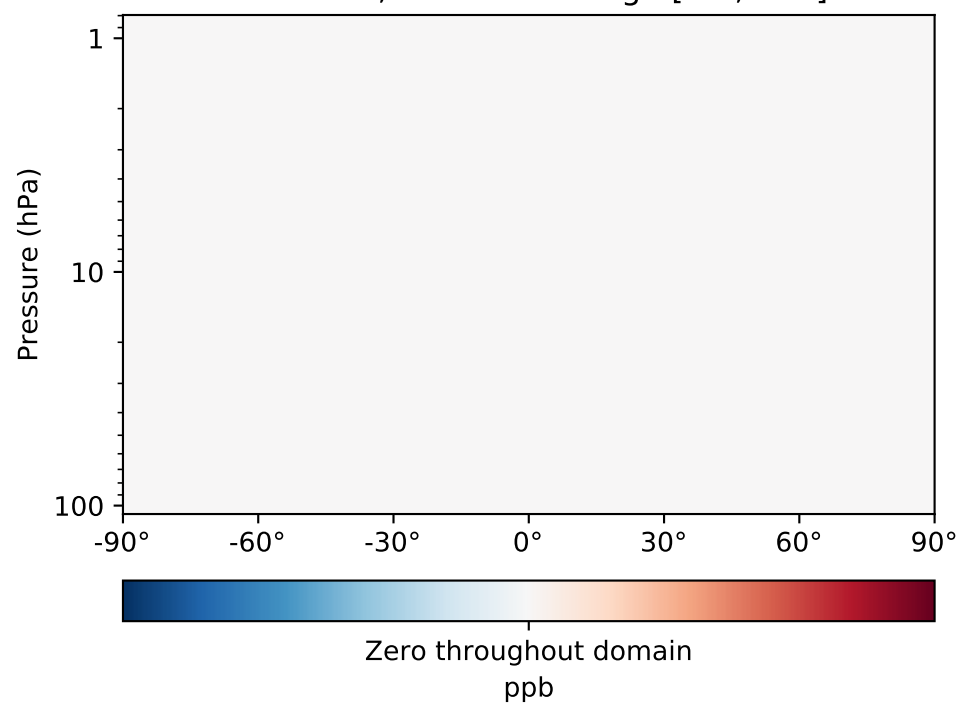
Run1-LuoWetDep (Dev)  
4x5



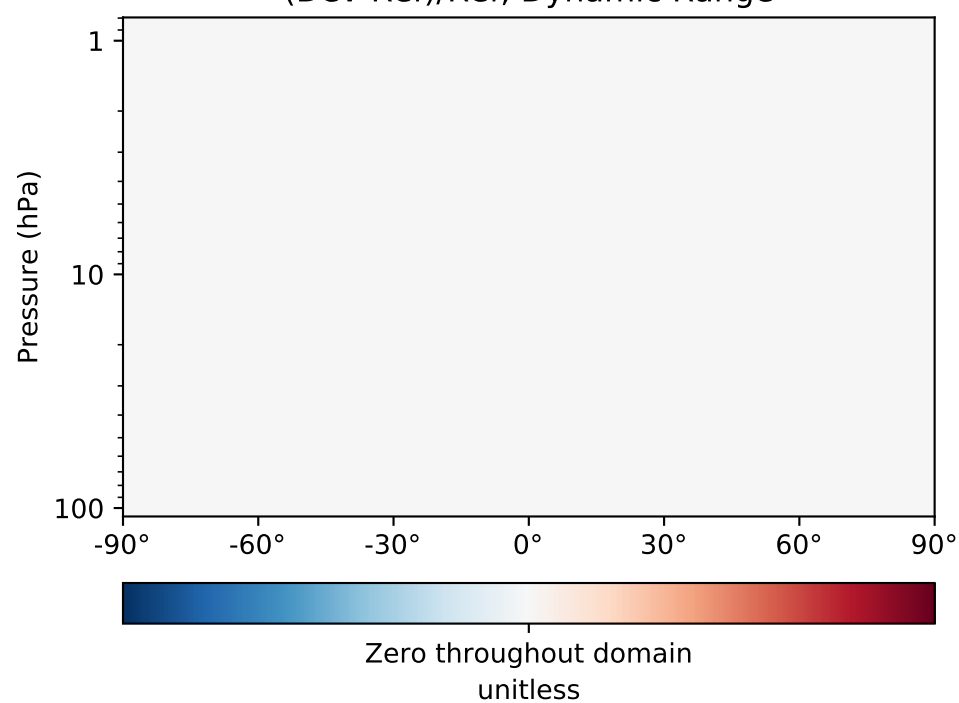
Difference  
Dev - Ref, Dynamic Range



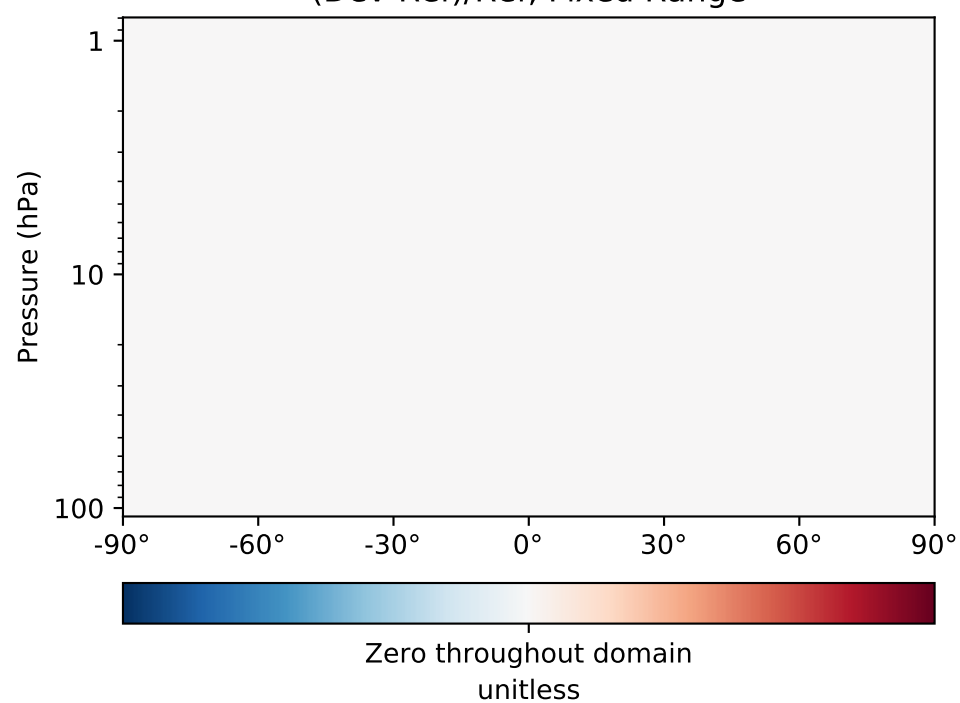
Difference  
Dev - Ref, Restrictd Range [5%,95%]



Fractional Difference  
(Dev-Ref)/Ref, Dynamic Range

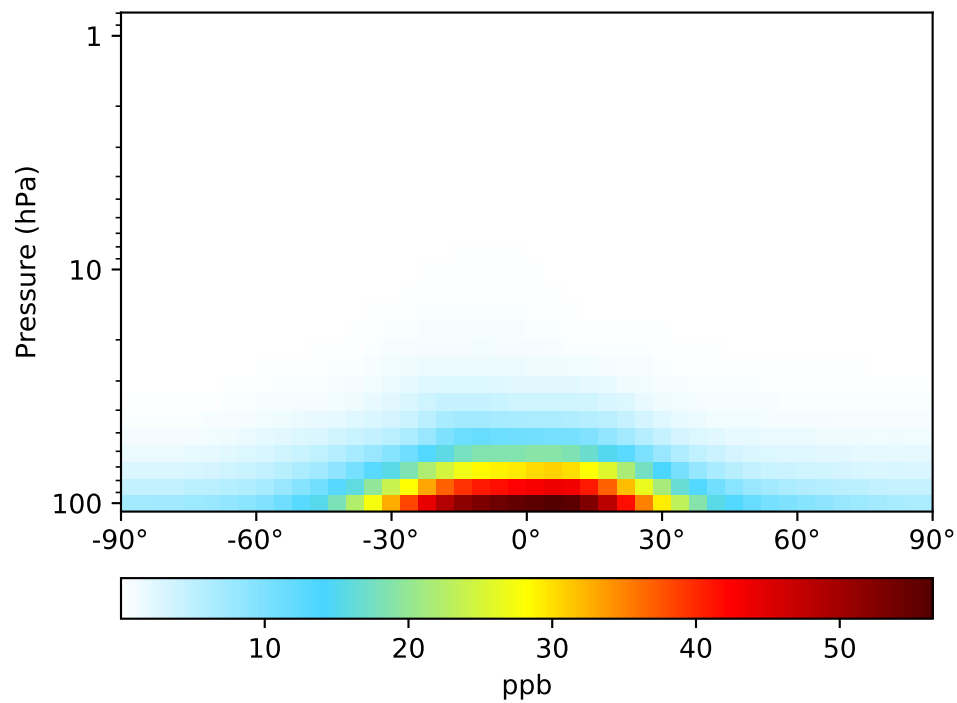


Fractional Difference  
(Dev-Ref)/Ref, Fixed Range

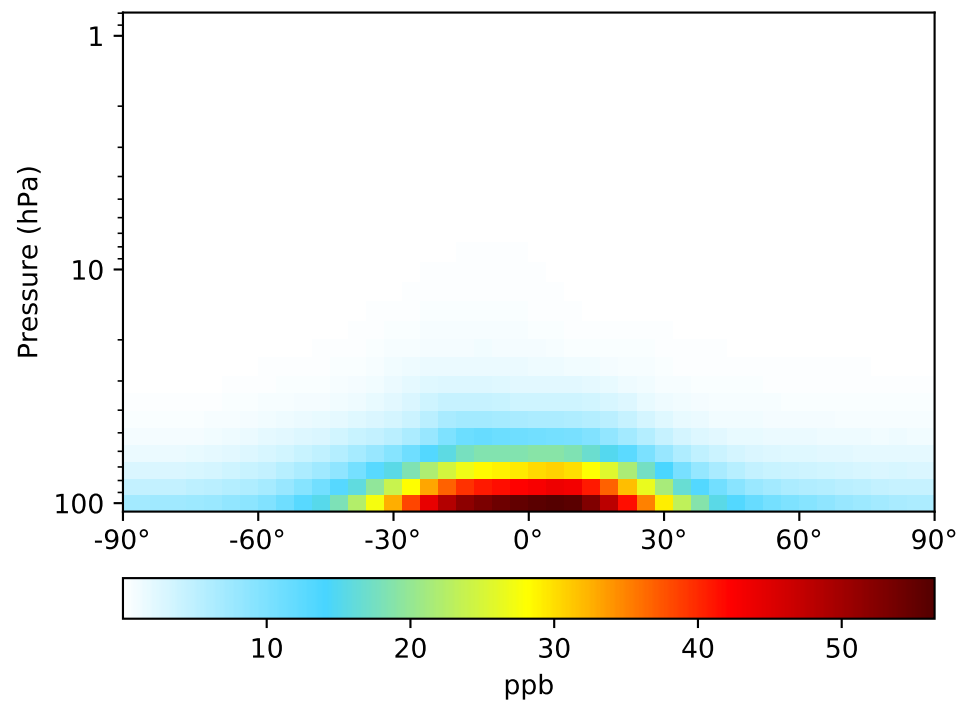


# SpeciesConc\_NHEmis90dayTracer, Zonal Mean (Apr2016)

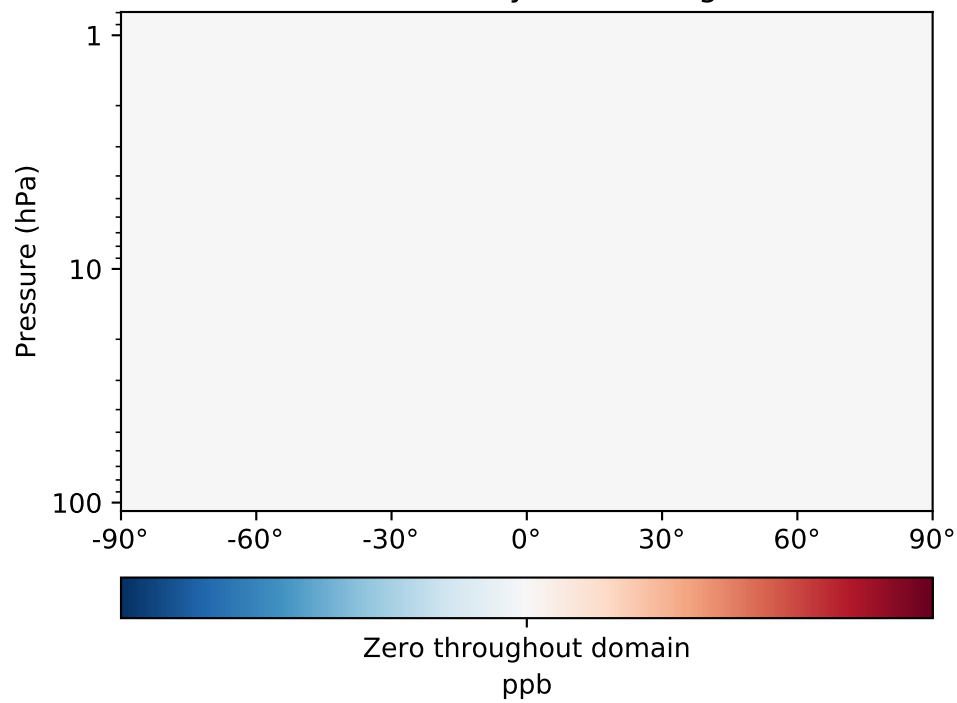
Run0-StdWetDep (Ref)  
4x5



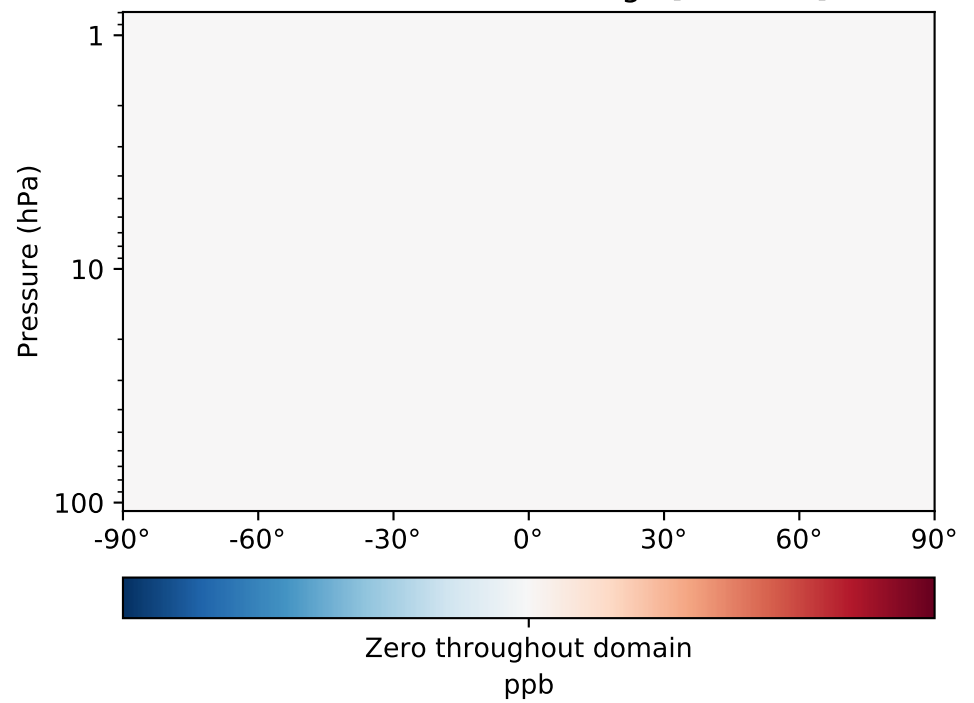
Run1-LuoWetDep (Dev)  
4x5



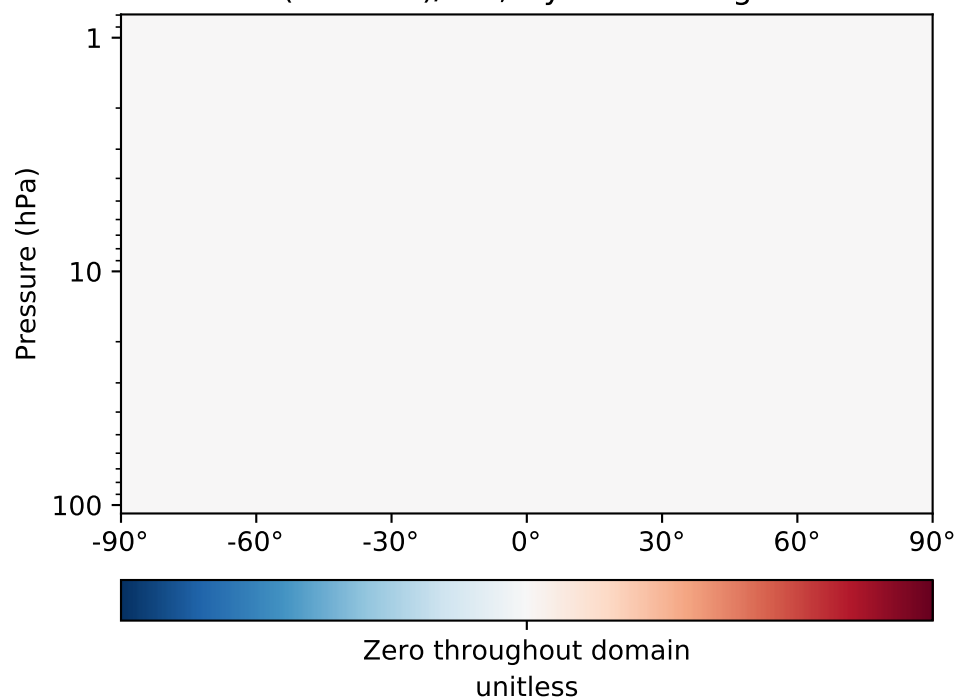
Difference  
Dev - Ref, Dynamic Range



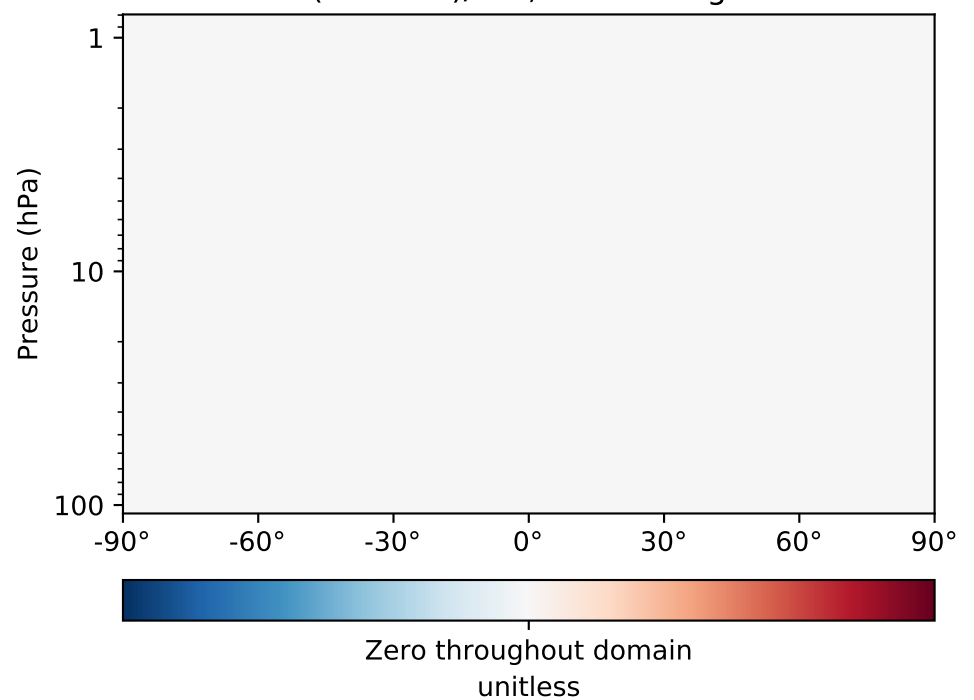
Difference  
Dev - Ref, Restrictd Range [5%,95%]



Fractional Difference  
(Dev-Ref)/Ref, Dynamic Range

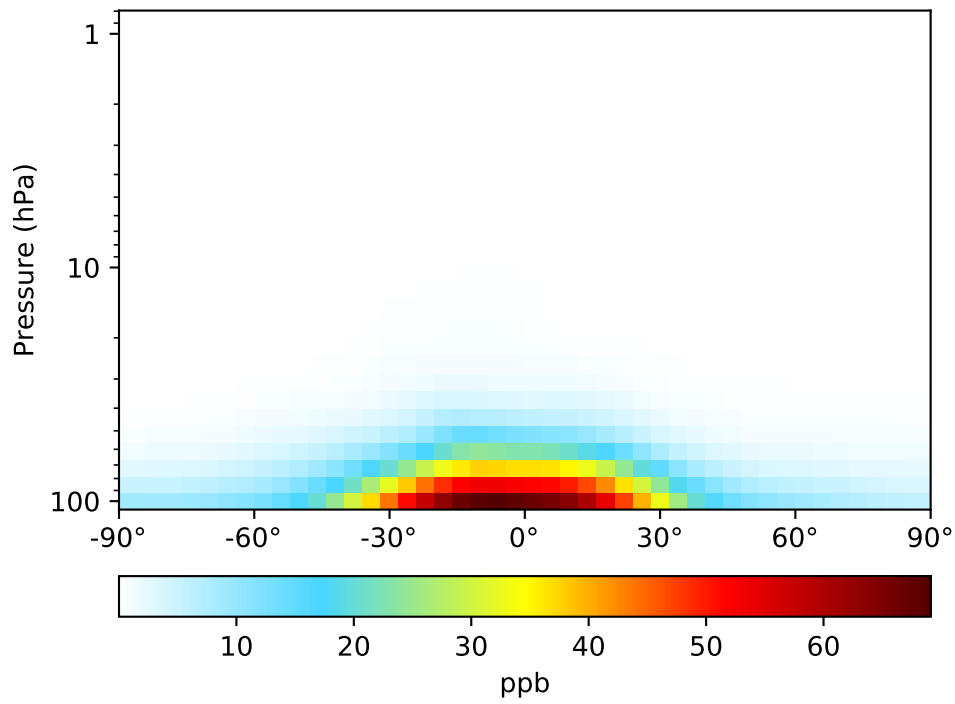


Fractional Difference  
(Dev-Ref)/Ref, Fixed Range

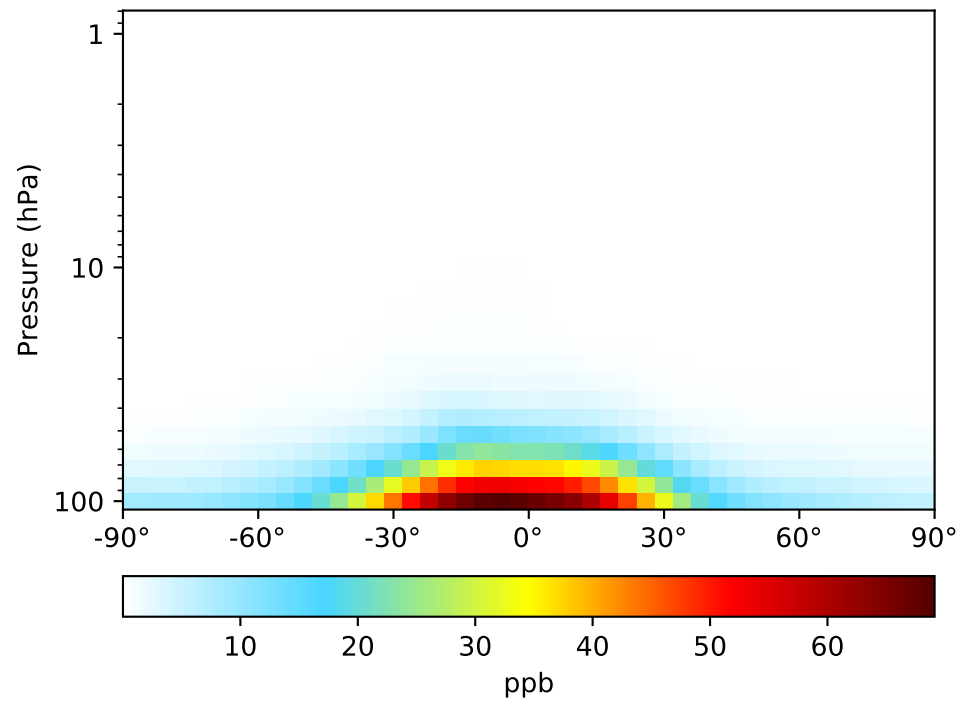


# SpeciesConc\_SHEmis90dayTracer, Zonal Mean (Apr2016)

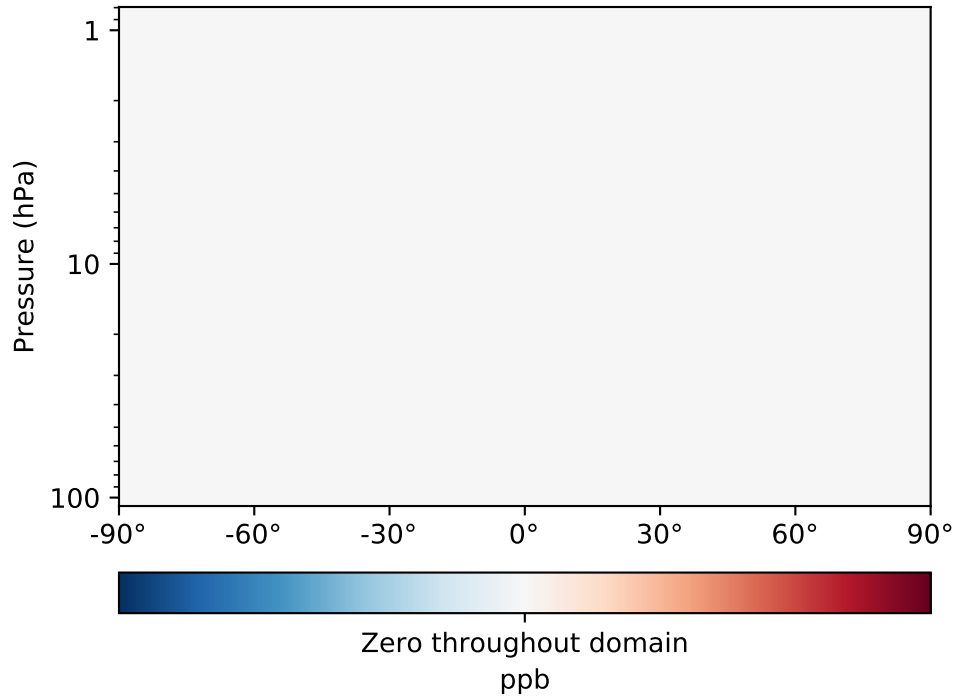
Run0-StdWetDep (Ref)  
4x5



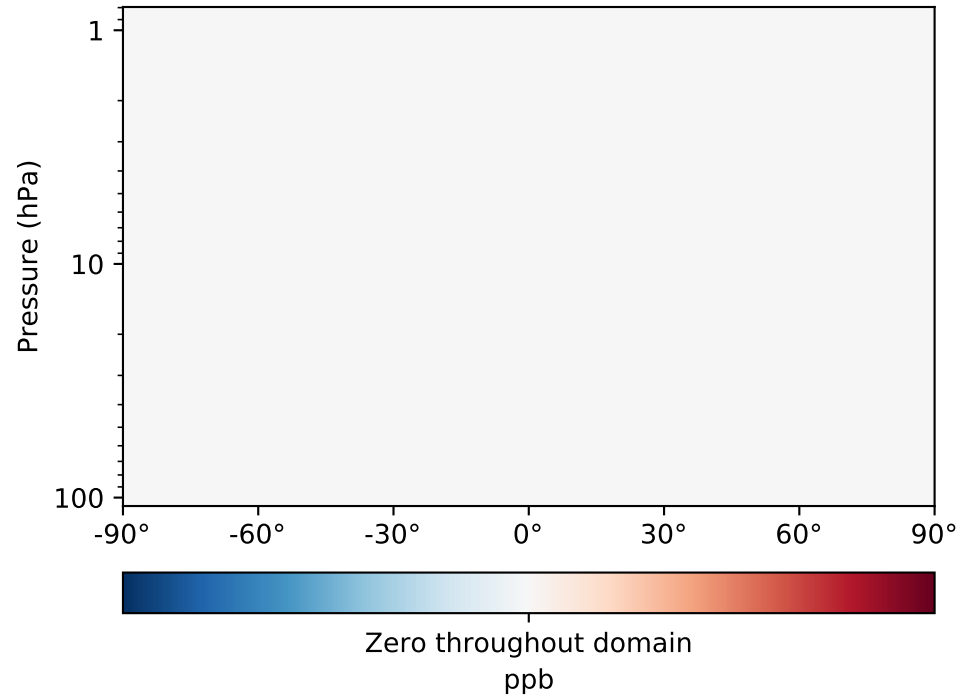
Run1-LuoWetDep (Dev)  
4x5



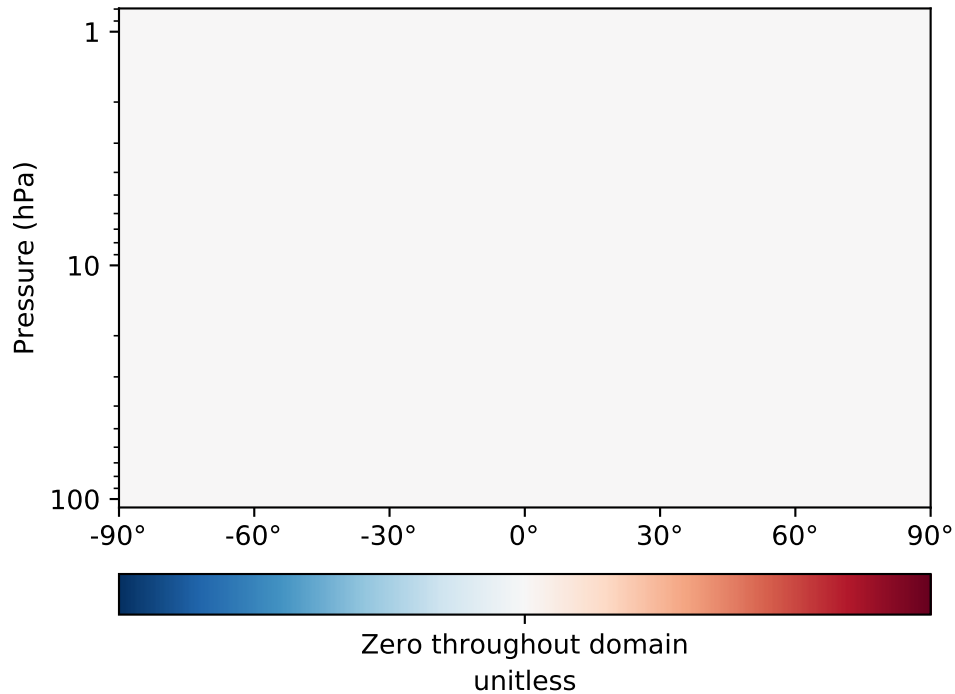
Difference  
Dev - Ref, Dynamic Range



Difference  
Dev - Ref, Restrictd Range [5%,95%]



Fractional Difference  
(Dev-Ref)/Ref, Dynamic Range



Fractional Difference  
(Dev-Ref)/Ref, Fixed Range

