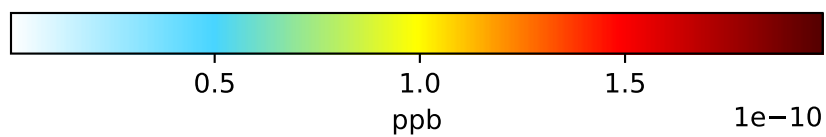
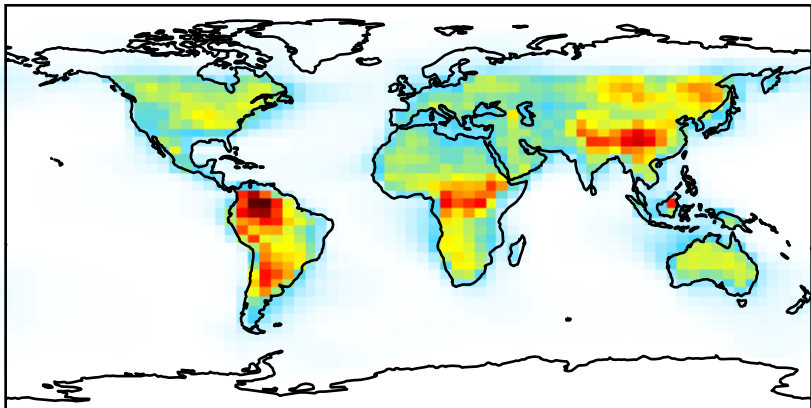
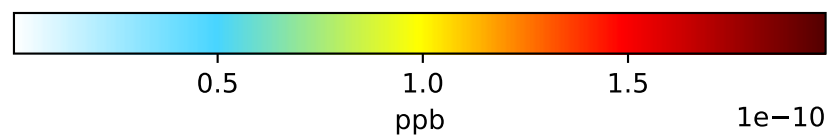
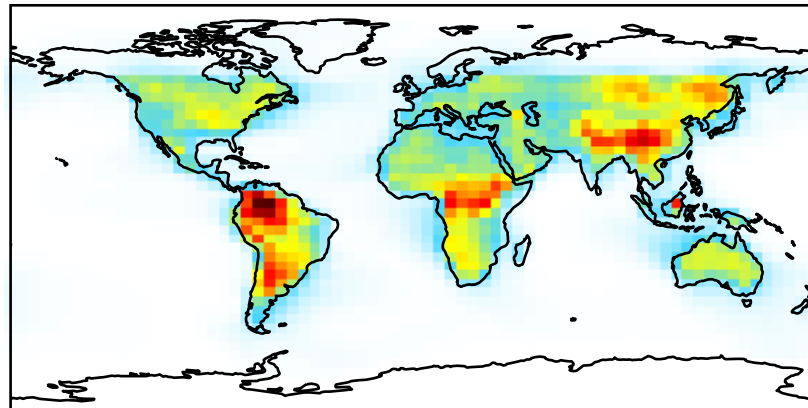


SpeciesConc_Rn222 (Jul2016)

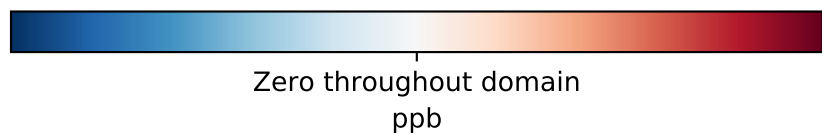
Run0-StdWetDep (Ref)
4x5



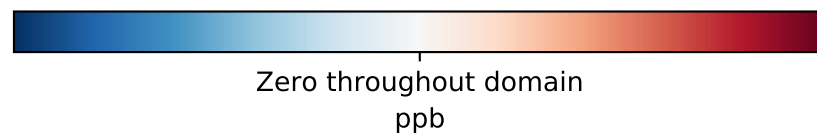
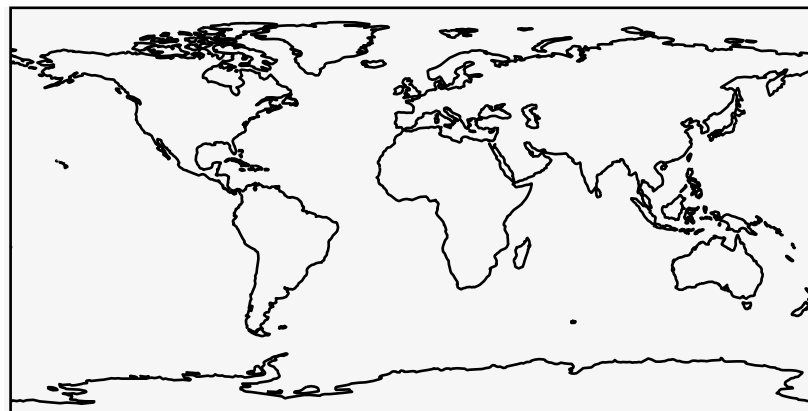
Run1-LuoWetDep (Dev)
4x5



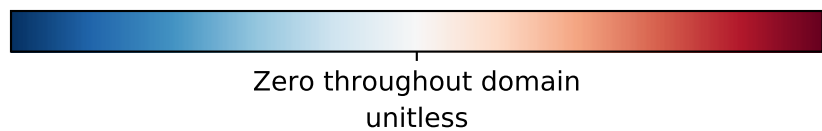
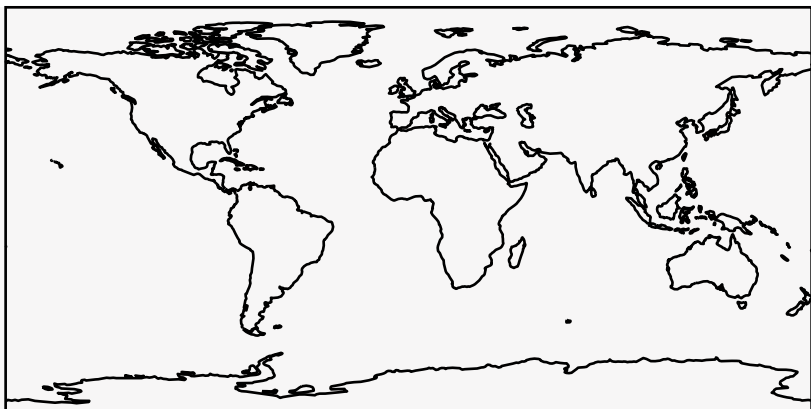
Difference
Dev - Ref, Dynamic Range



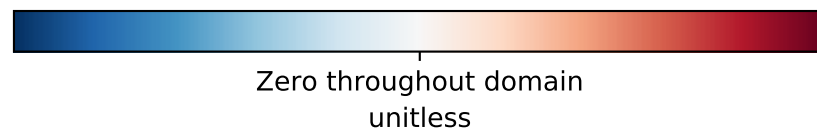
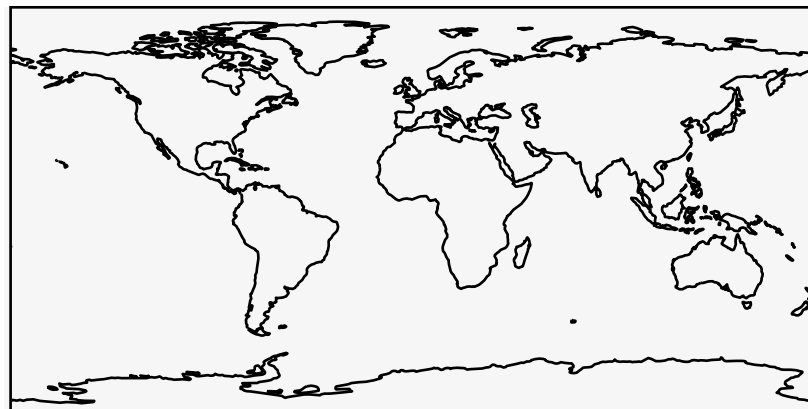
Difference
Dev - Ref, Restricted Range [5%,95%]



Fractional Difference
(Dev-Ref)/Ref, Dynamic Range

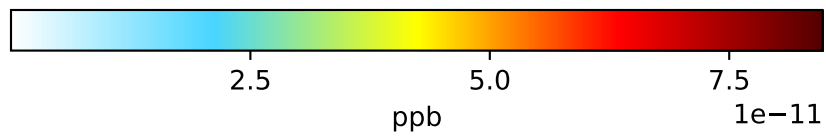
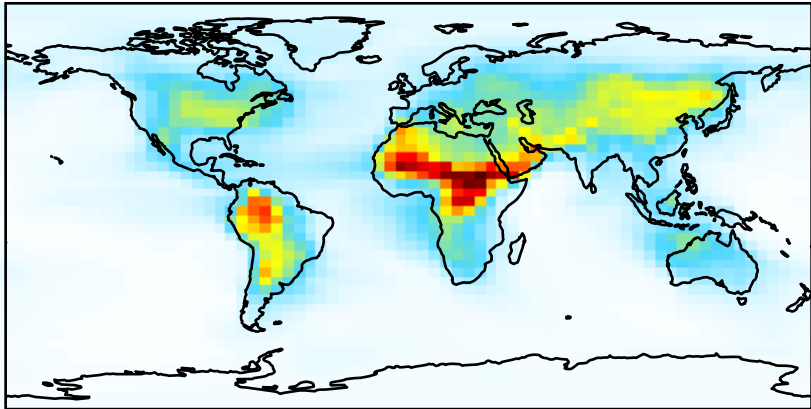


Fractional Difference
(Dev-Ref)/Ref, Fixed Range

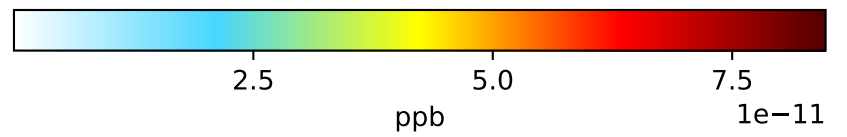
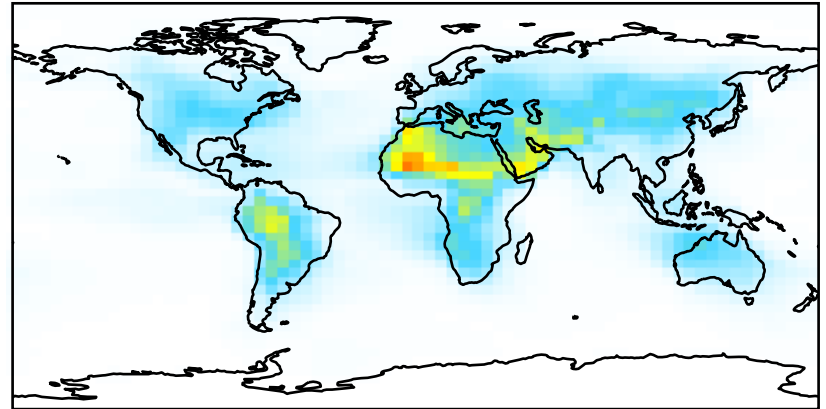


SpeciesConc_Pb210 (Jul2016)

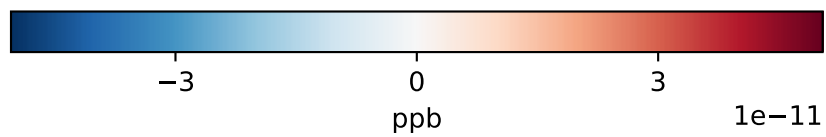
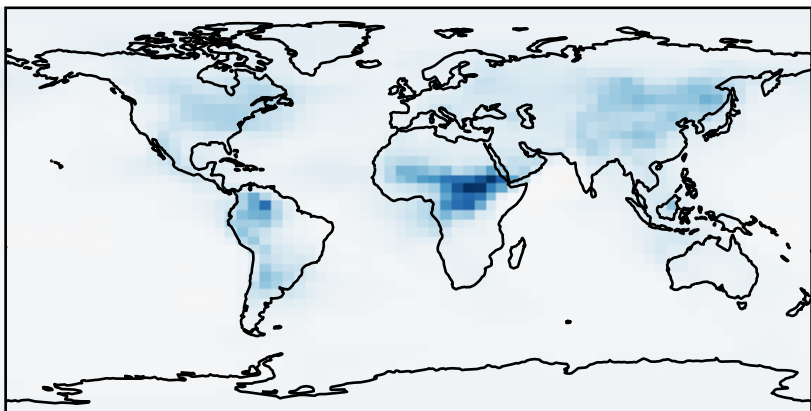
Run0-StdWetDep (Ref)
4x5



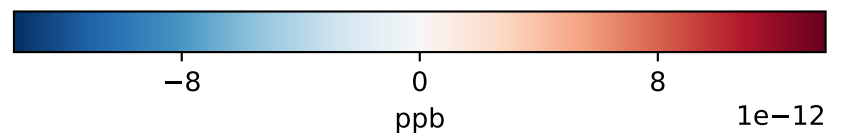
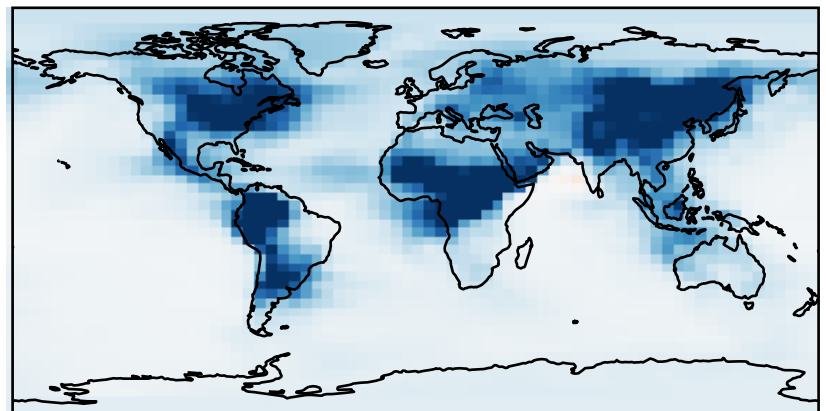
Run1-LuoWetDep (Dev)
4x5



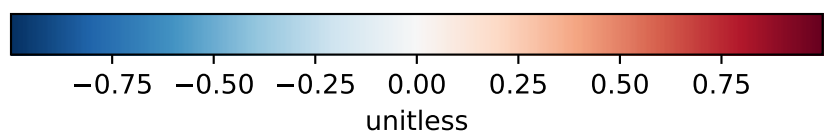
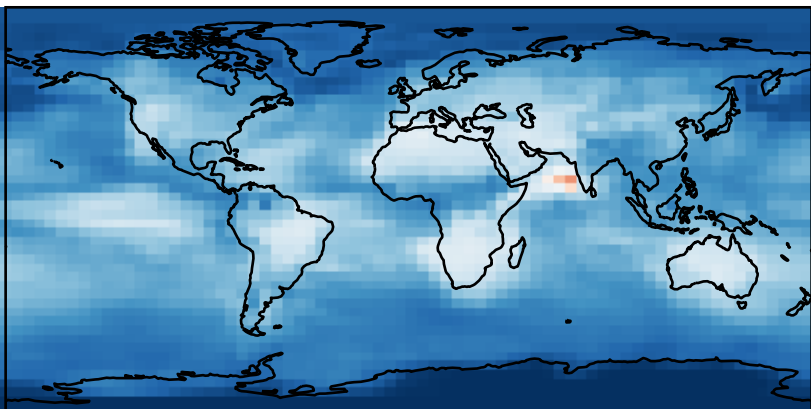
Difference
Dev - Ref, Dynamic Range



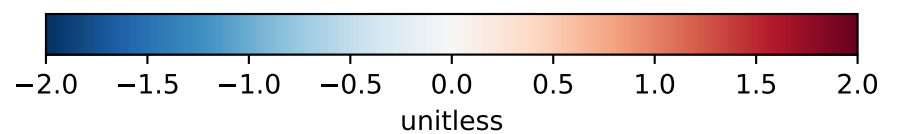
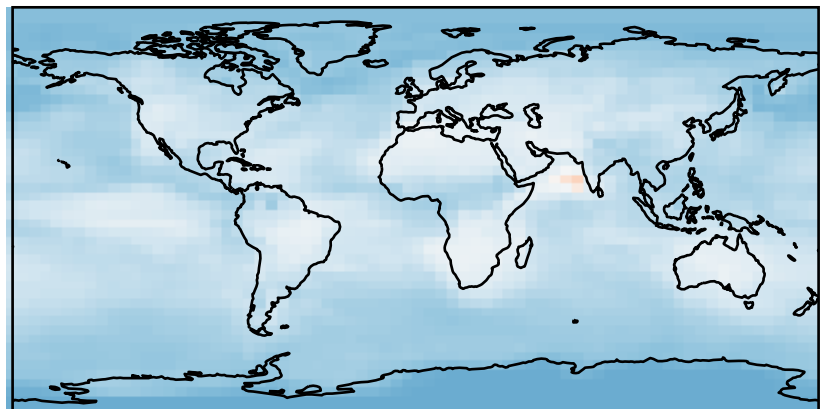
Difference
Dev - Ref, Restricted Range [5%,95%]



Fractional Difference
(Dev-Ref)/Ref, Dynamic Range

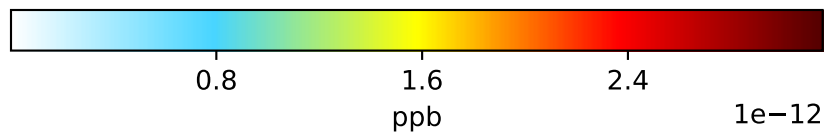
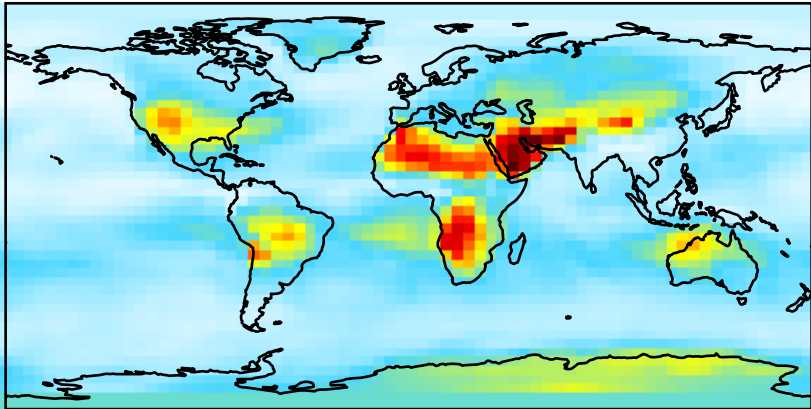


Fractional Difference
(Dev-Ref)/Ref, Fixed Range

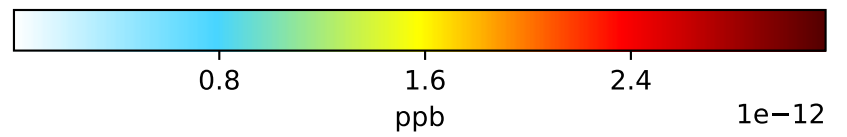
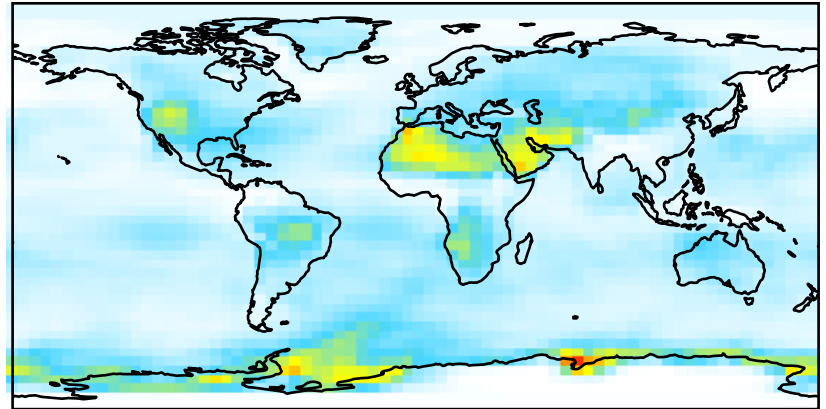


SpeciesConc_Be7 (Jul2016)

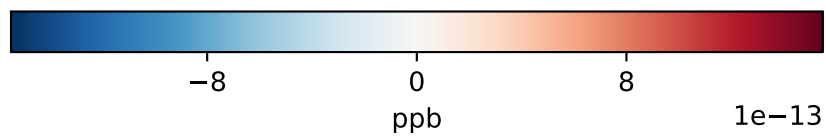
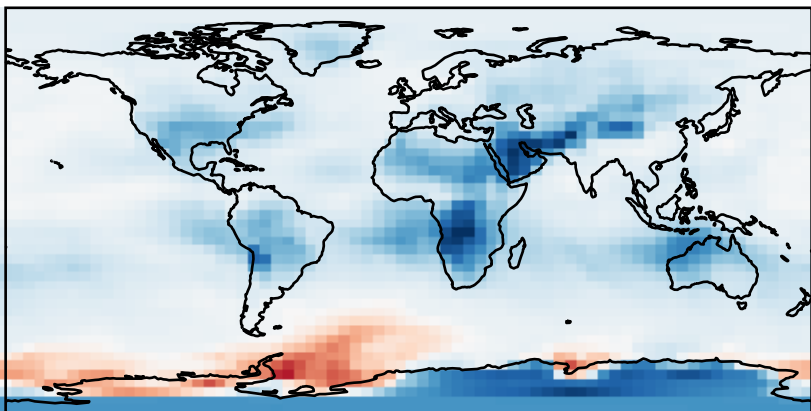
Run0-StdWetDep (Ref)
4x5



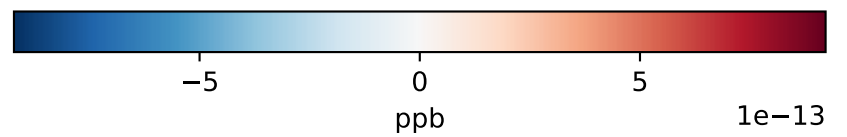
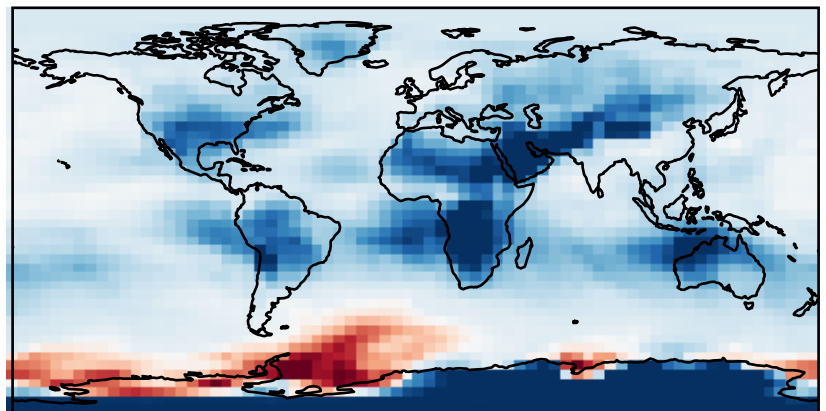
Run1-LuoWetDep (Dev)
4x5



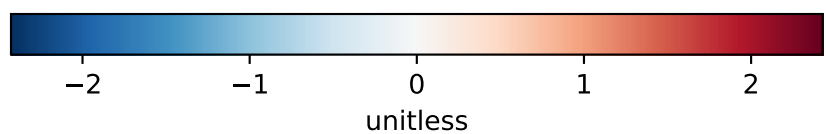
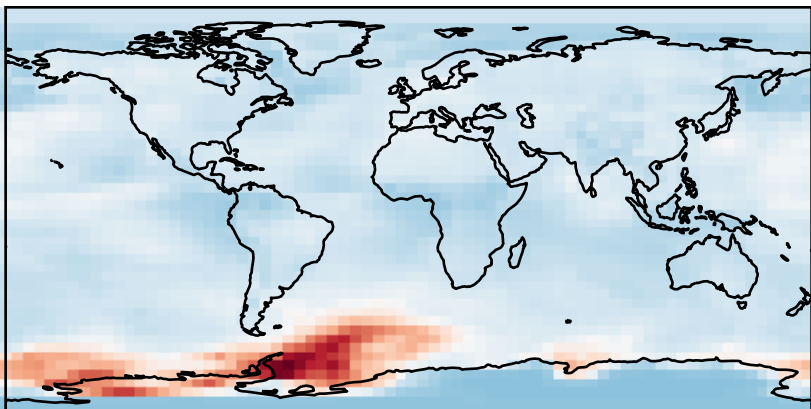
Difference
Dev - Ref, Dynamic Range



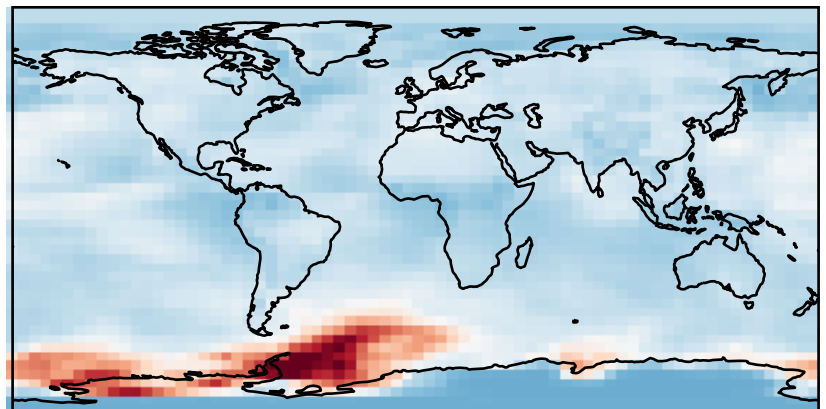
Difference
Dev - Ref, Restricted Range [5%,95%]



Fractional Difference
(Dev-Ref)/Ref, Dynamic Range

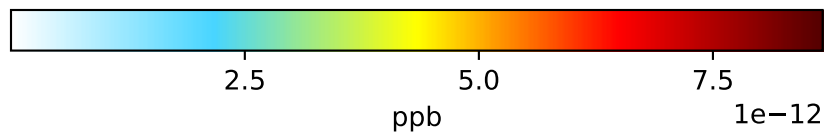
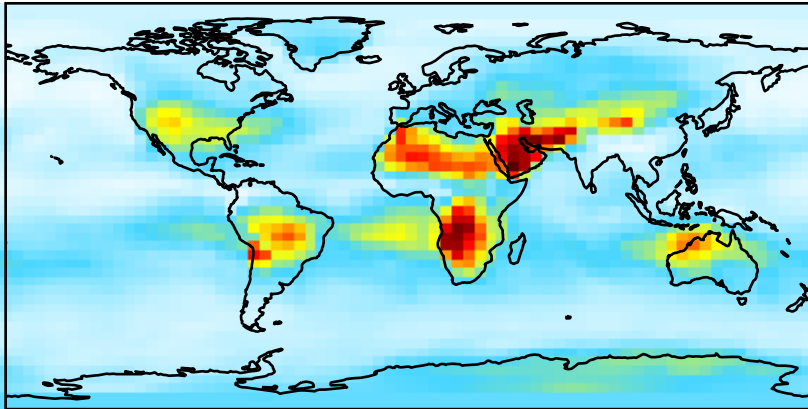


Fractional Difference
(Dev-Ref)/Ref, Fixed Range

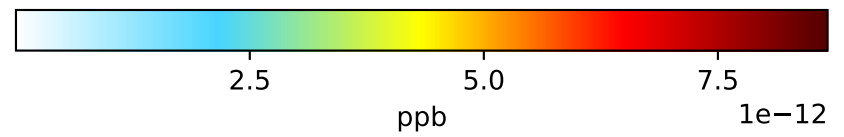
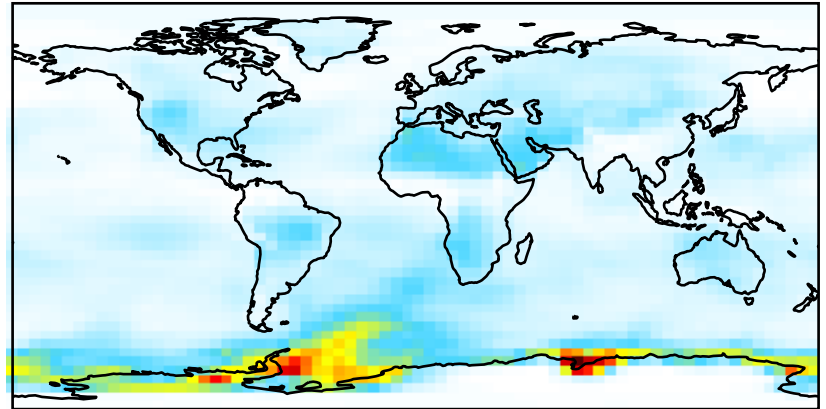


SpeciesConc_Be10 (Jul2016)

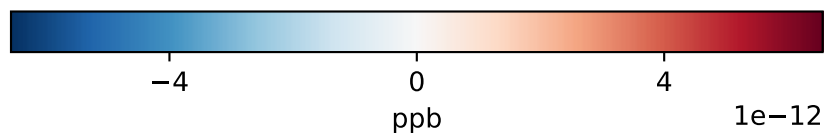
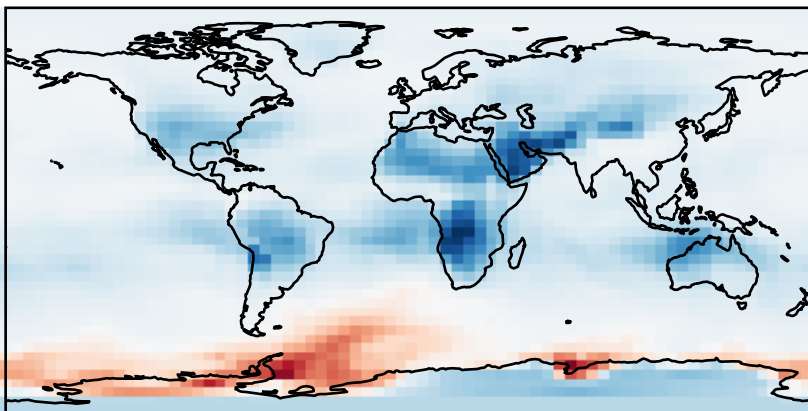
Run0-StdWetDep (Ref)
4x5



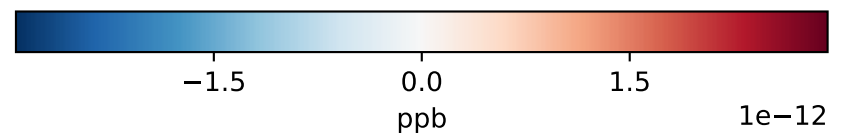
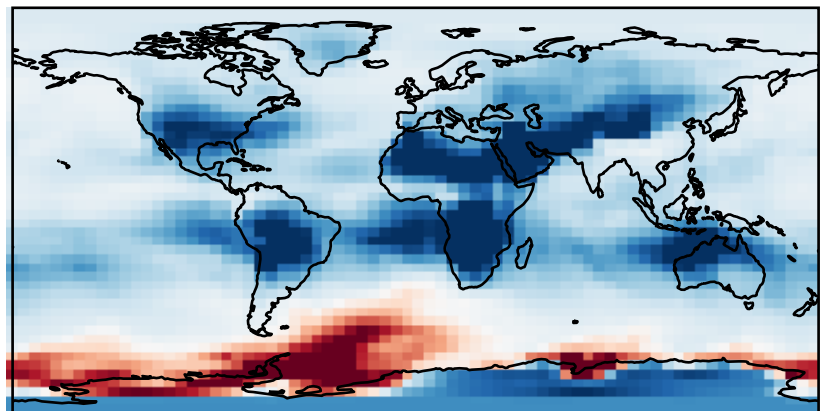
Run1-LuoWetDep (Dev)
4x5



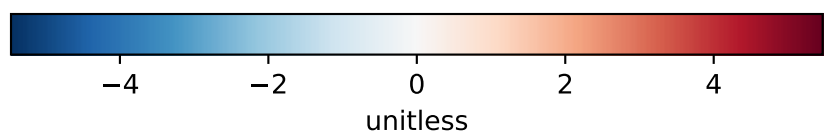
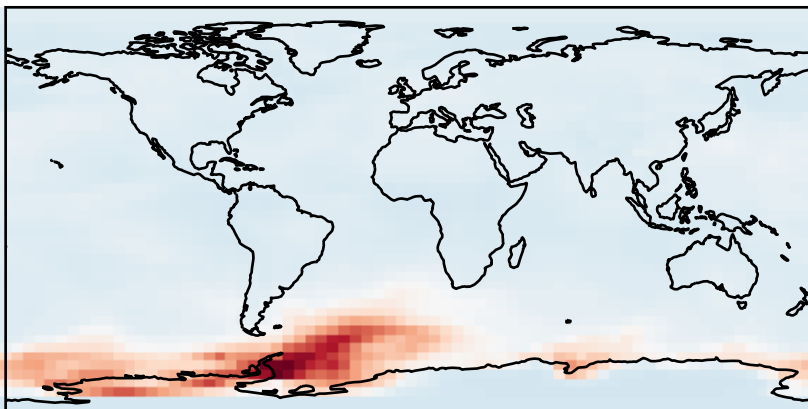
Difference
Dev - Ref, Dynamic Range



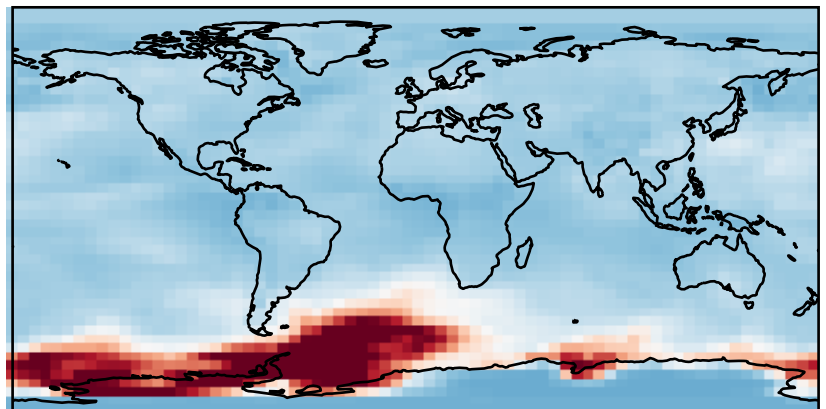
Difference
Dev - Ref, Restricted Range [5%,95%]



Fractional Difference
(Dev-Ref)/Ref, Dynamic Range

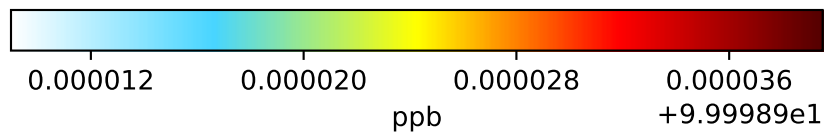
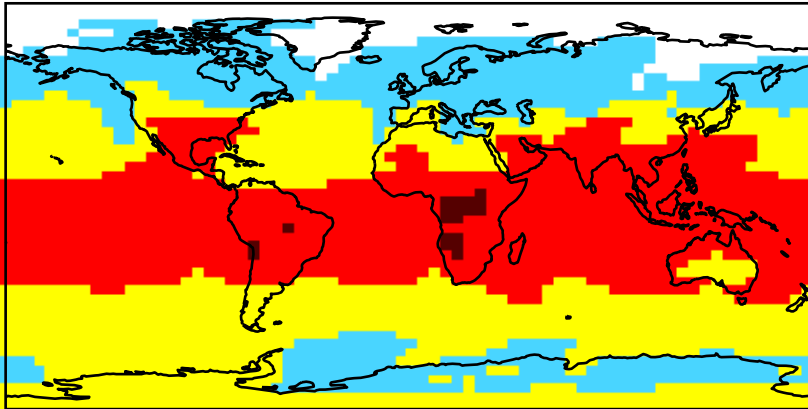


Fractional Difference
(Dev-Ref)/Ref, Fixed Range

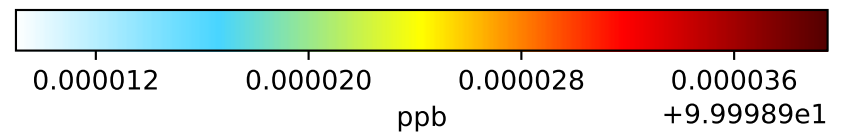
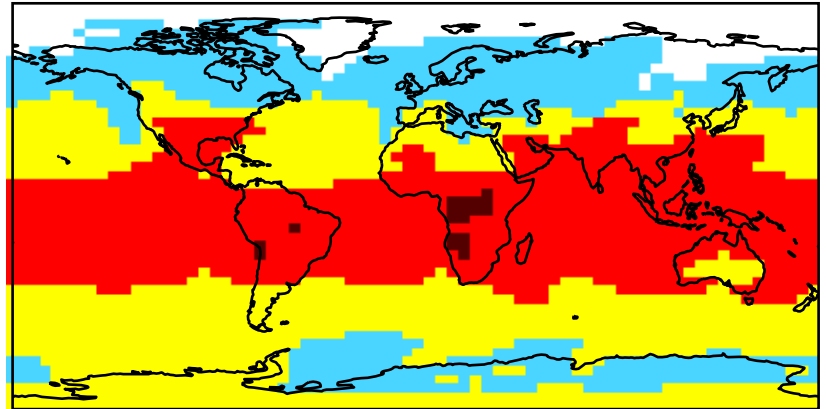


SpeciesConc_PassiveTracer (Jul2016)

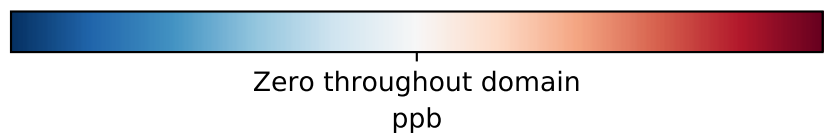
Run0-StdWetDep (Ref)
4x5



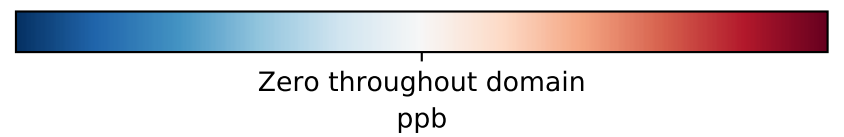
Run1-LuoWetDep (Dev)
4x5



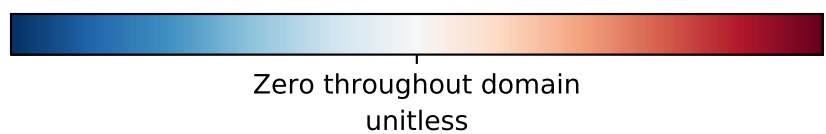
Difference
Dev - Ref, Dynamic Range



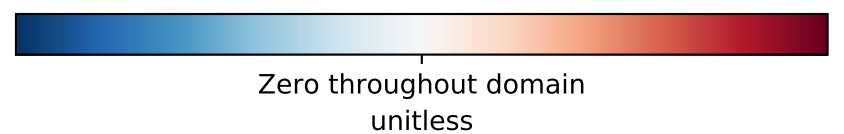
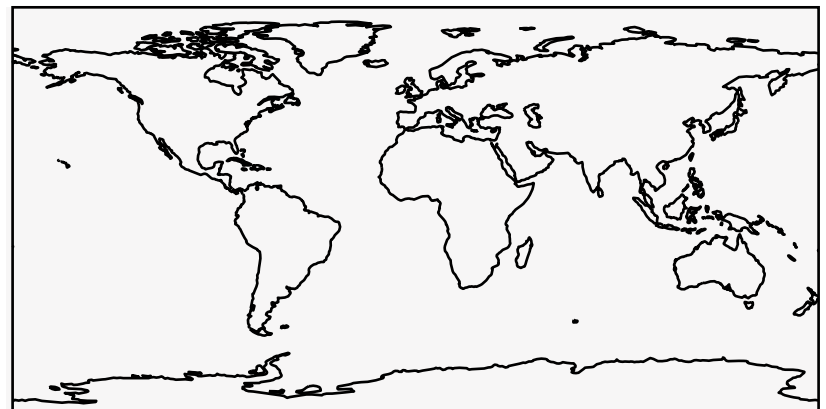
Difference
Dev - Ref, Restricted Range [5%,95%]



Fractional Difference
(Dev-Ref)/Ref, Dynamic Range

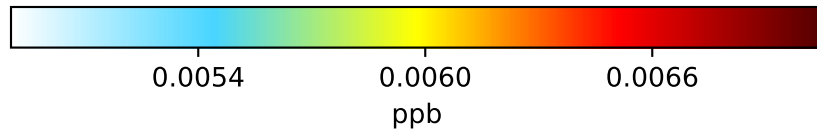
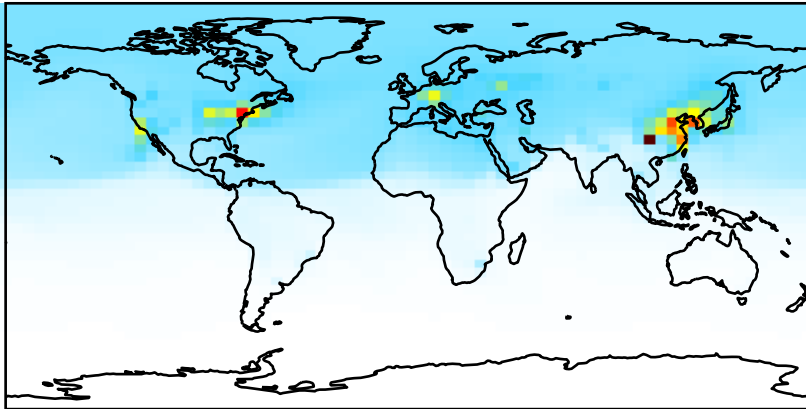


Fractional Difference
(Dev-Ref)/Ref, Fixed Range

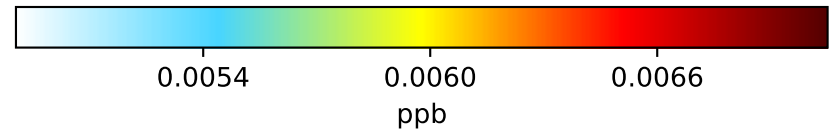
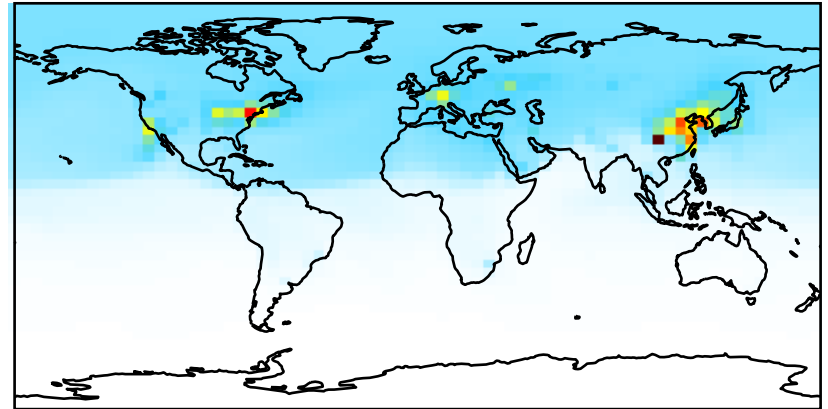


SpeciesConc_SF6Tracer (Jul2016)


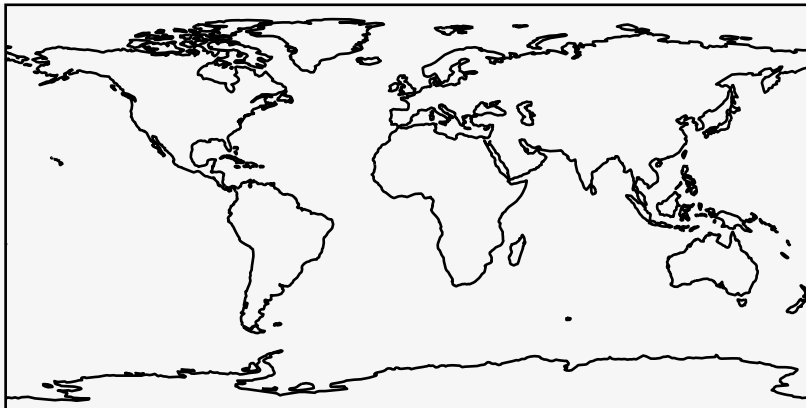
Run0-StdWetDep (Ref)
4x5




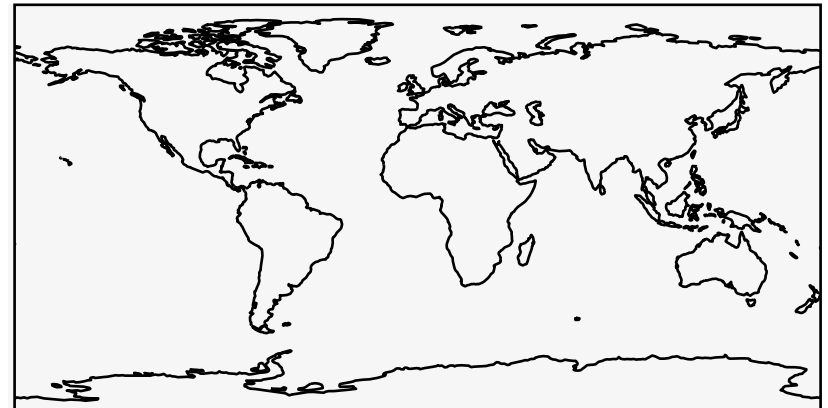
Run1-LuoWetDep (Dev)
4x5



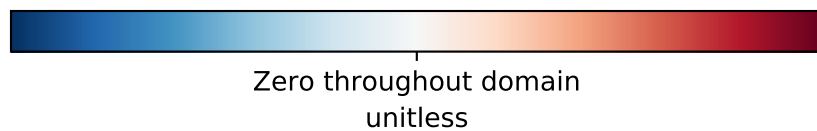
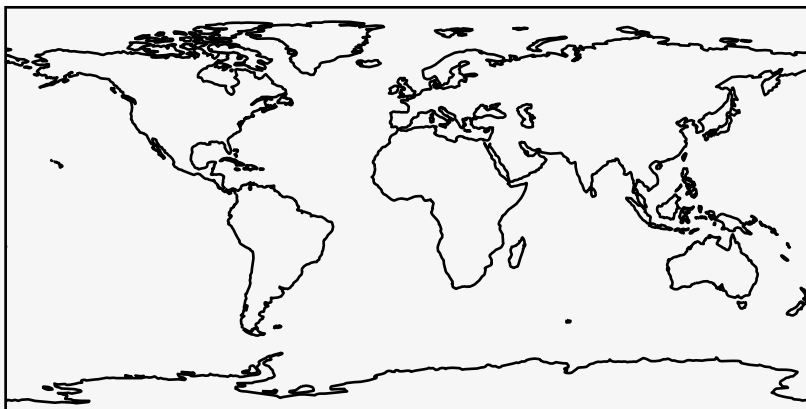
Difference
Dev - Ref, Dynamic Range



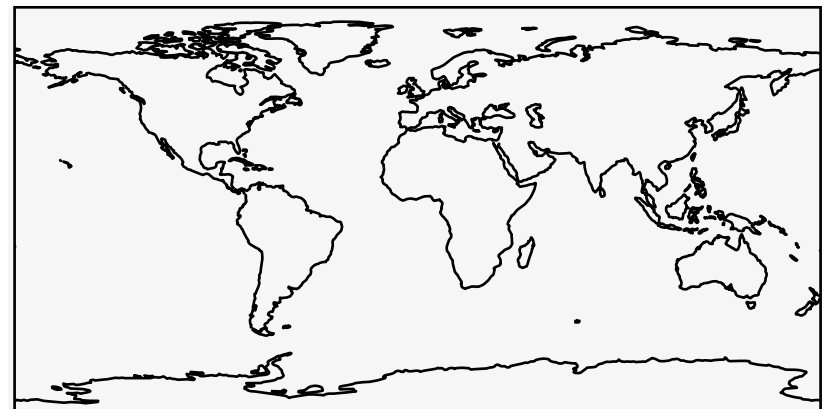
Difference
Dev - Ref, Restricted Range [5%,95%]



Fractional Difference
(Dev-Ref)/Ref, Dynamic Range

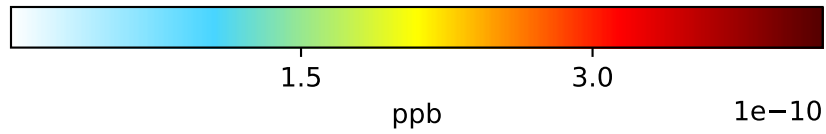
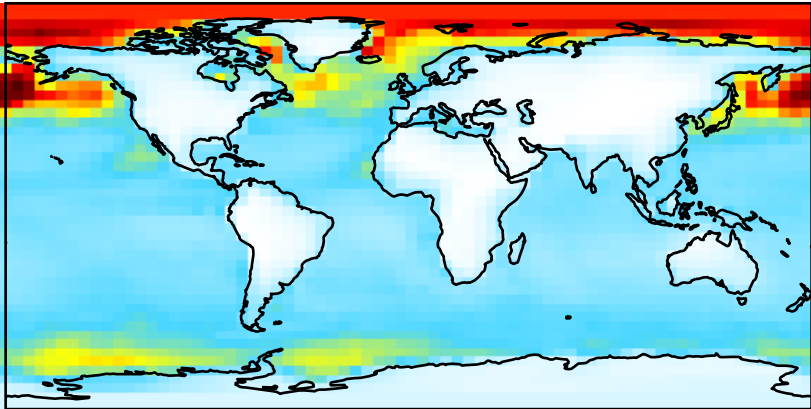


Fractional Difference
(Dev-Ref)/Ref, Fixed Range

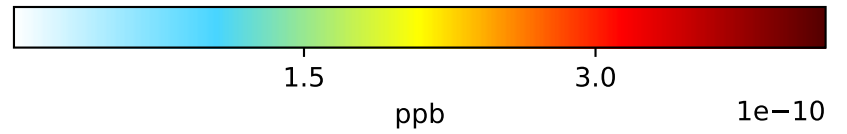
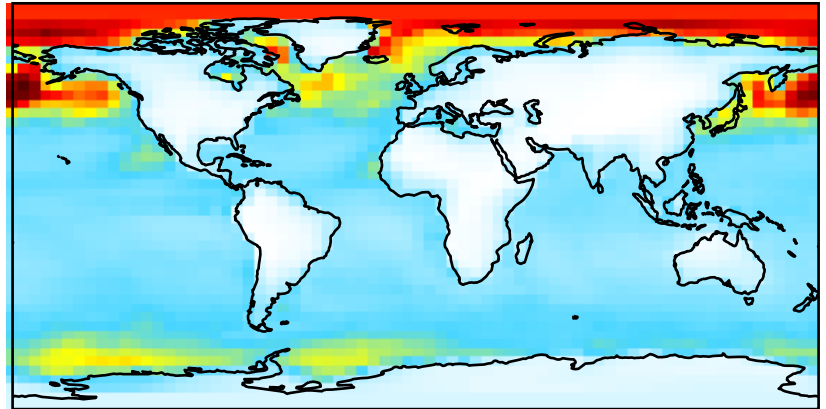


SpeciesConc_CH3ITracer (Jul2016)

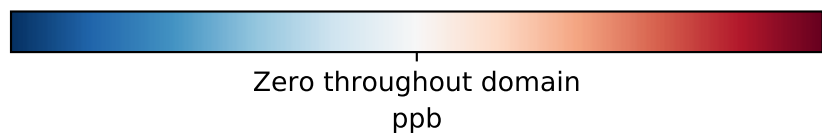
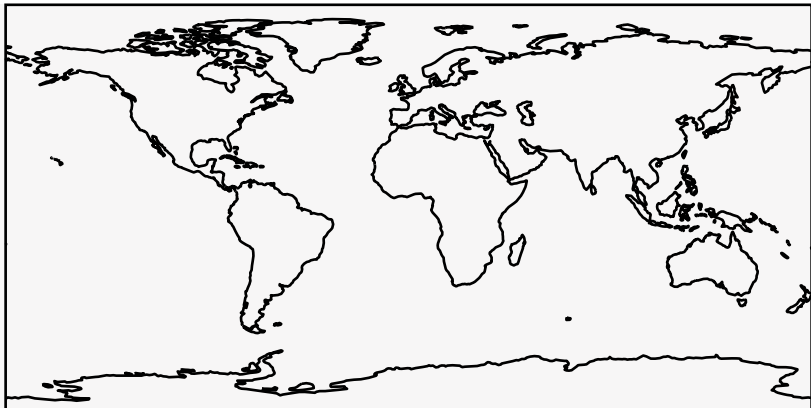
Run0-StdWetDep (Ref)
4x5



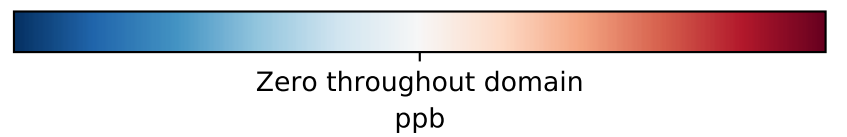
Run1-LuoWetDep (Dev)
4x5



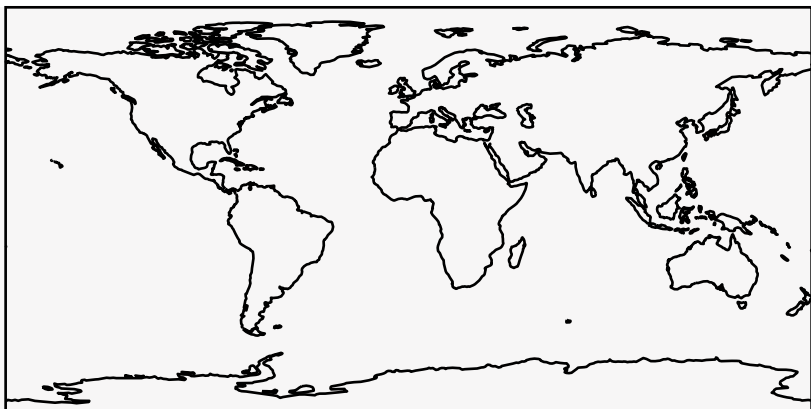
Difference
Dev - Ref, Dynamic Range



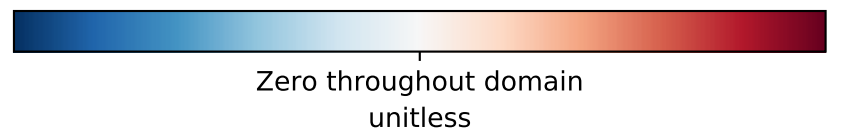
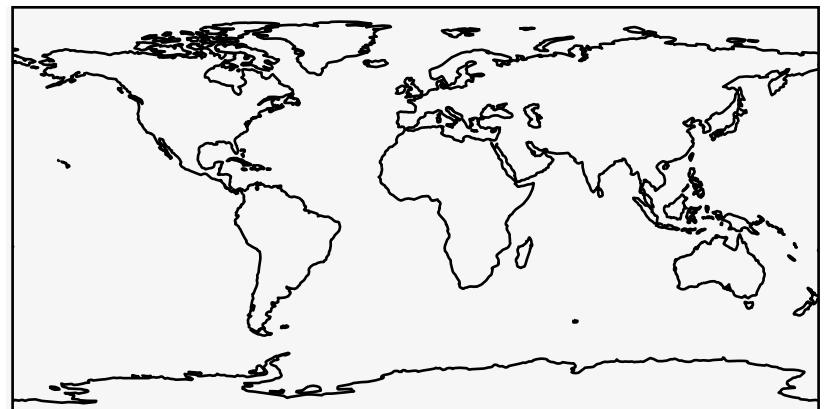
Difference
Dev - Ref, Restricted Range [5%,95%]



Fractional Difference
(Dev-Ref)/Ref, Dynamic Range

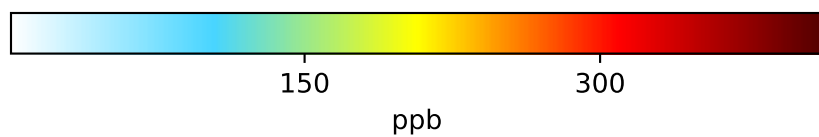
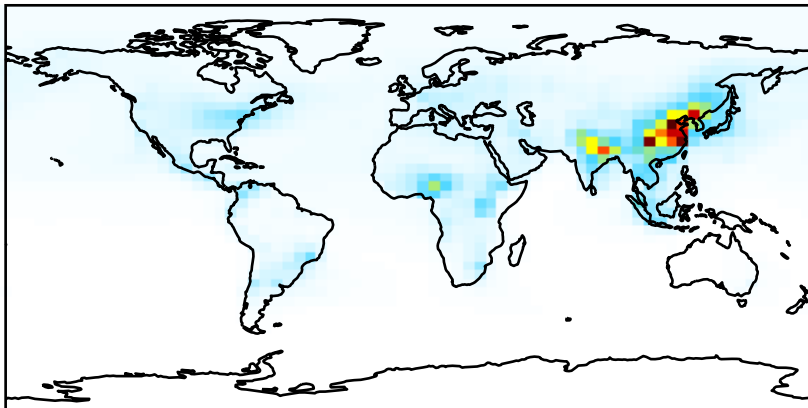


Fractional Difference
(Dev-Ref)/Ref, Fixed Range

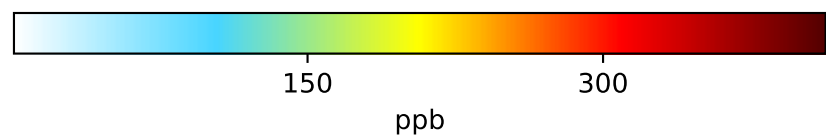
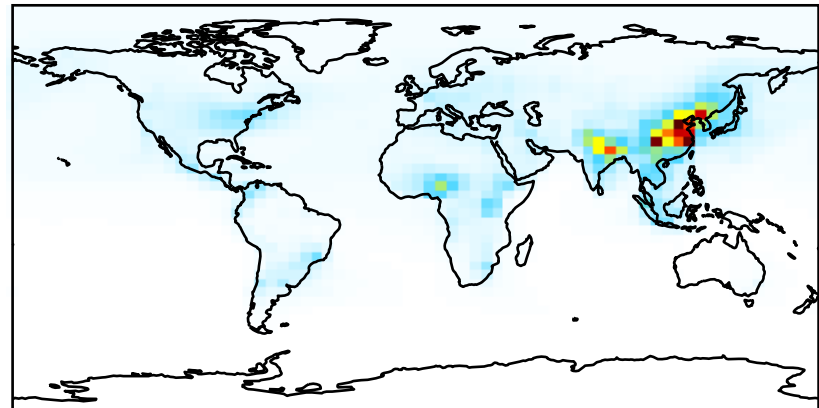


SpeciesConc_COAnthroEmis25dayTracer (Jul2016)

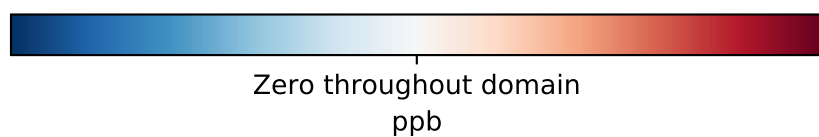
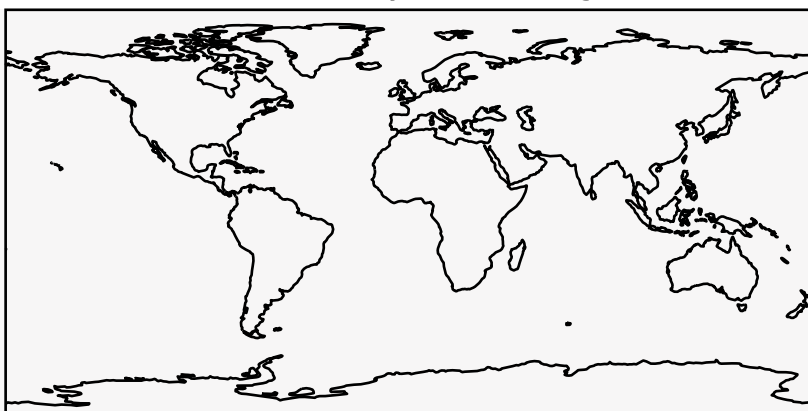
Run0-StdWetDep (Ref)
4x5



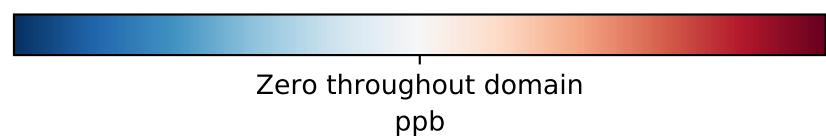
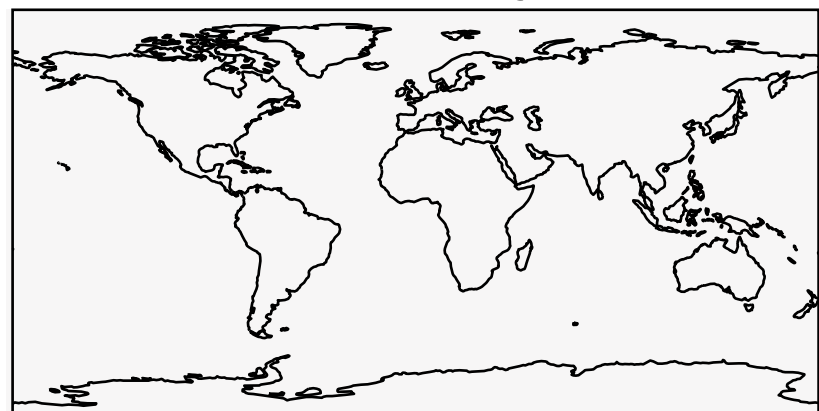
Run1-LuoWetDep (Dev)
4x5



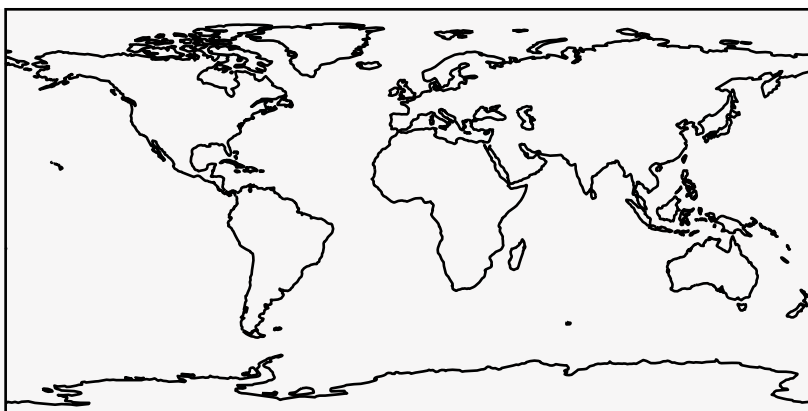
Difference
Dev - Ref, Dynamic Range



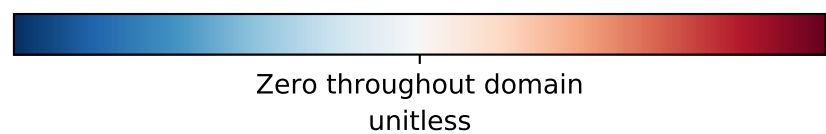
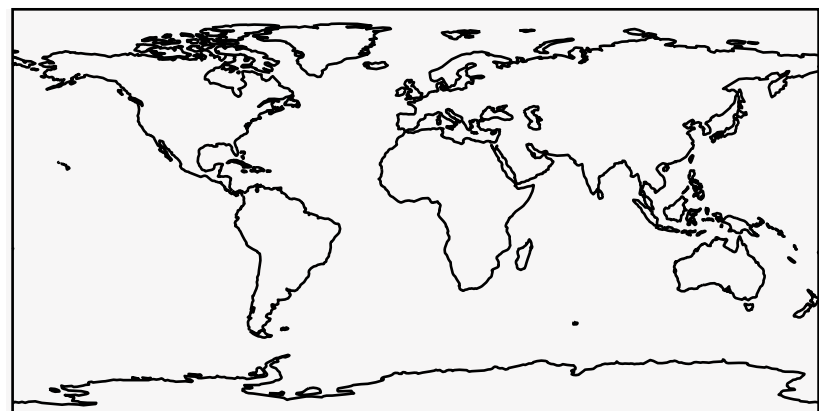
Difference
Dev - Ref, Restricted Range [5%,95%]



Fractional Difference
(Dev-Ref)/Ref, Dynamic Range

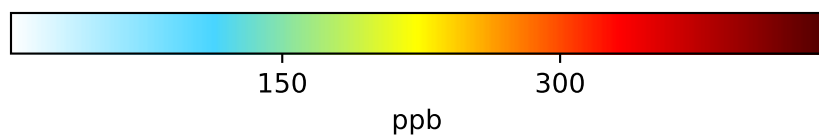
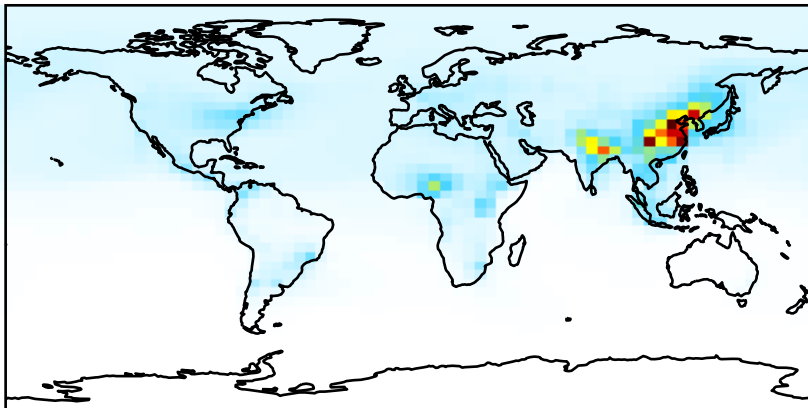


Fractional Difference
(Dev-Ref)/Ref, Fixed Range

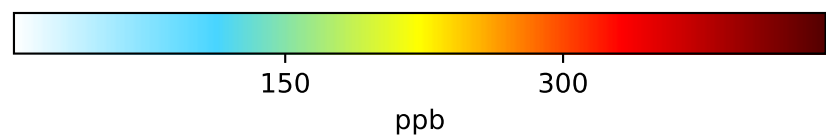
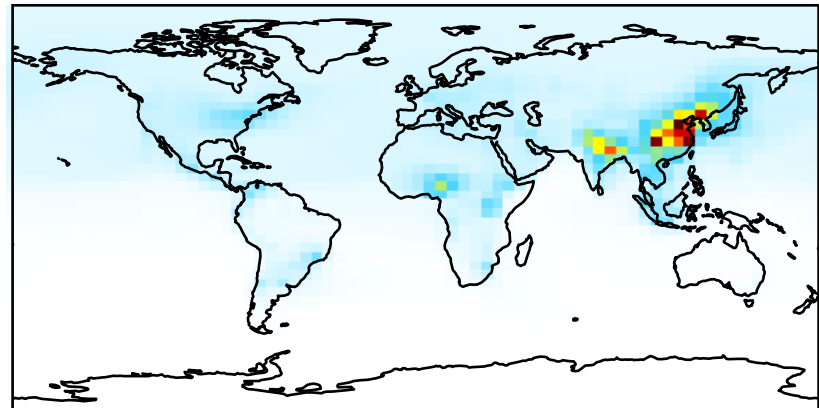


SpeciesConc_COAnthroEmis50dayTracer (Jul2016)

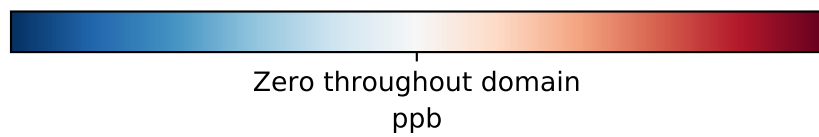
Run0-StdWetDep (Ref)
4x5




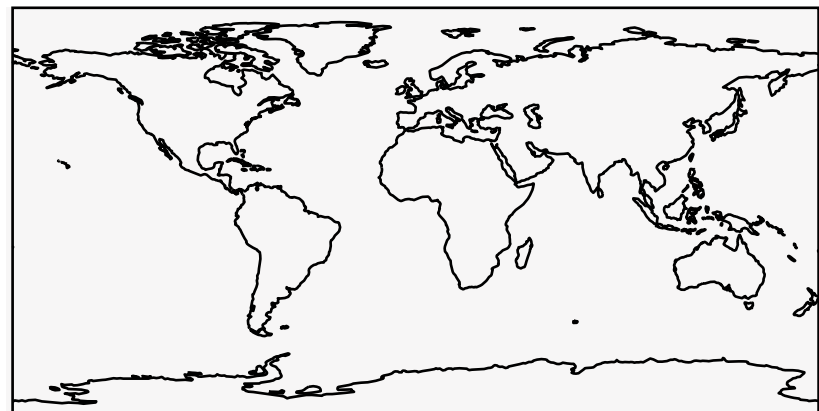
Run1-LuoWetDep (Dev)
4x5



Difference
Dev - Ref, Dynamic Range



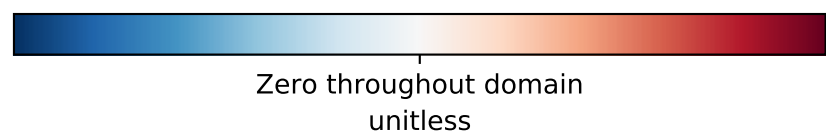
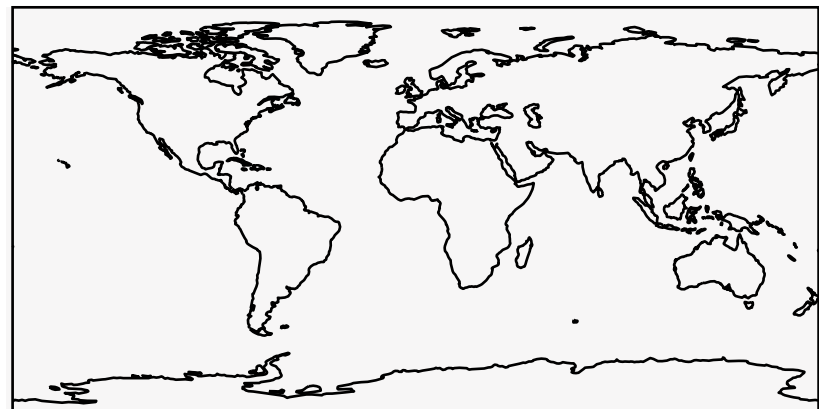
Difference
Dev - Ref, Restricted Range [5%,95%]



Fractional Difference
(Dev-Ref)/Ref, Dynamic Range

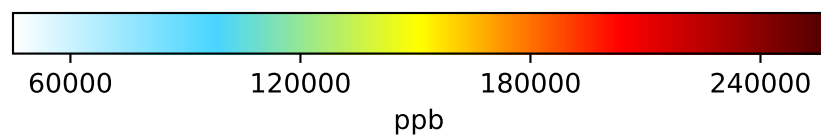
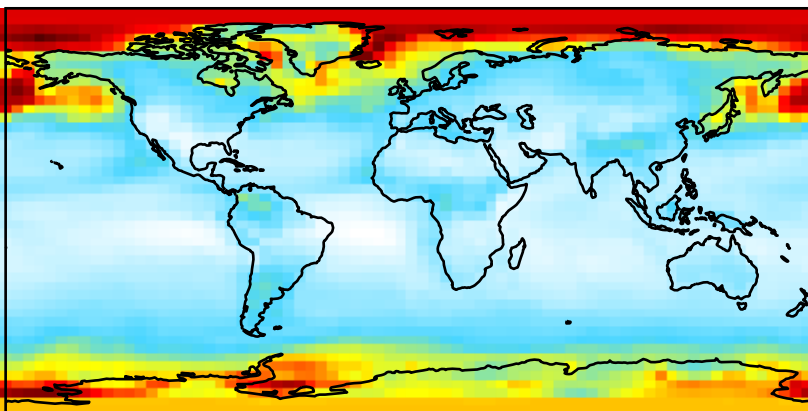


Fractional Difference
(Dev-Ref)/Ref, Fixed Range

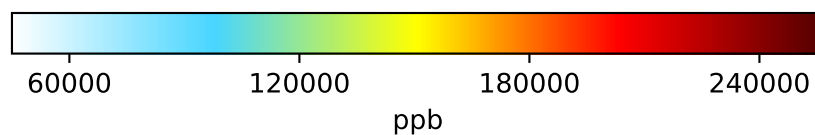
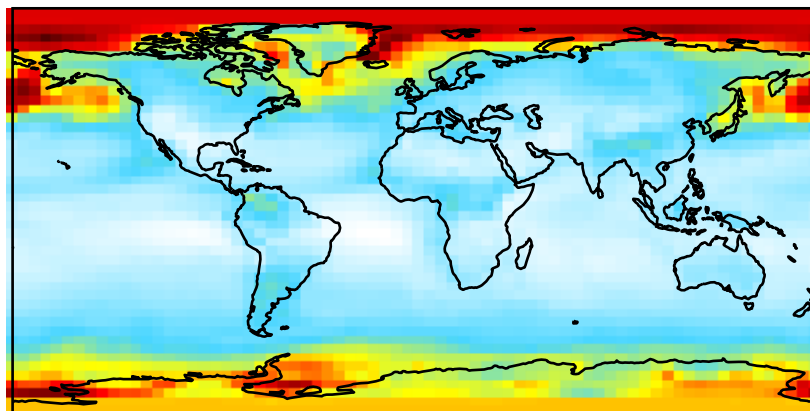


SpeciesConc_COUniformEmis25dayTracer (Jul2016)

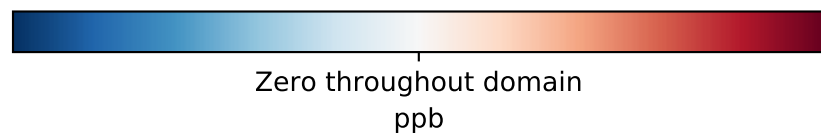
Run0-StdWetDep (Ref)
4x5



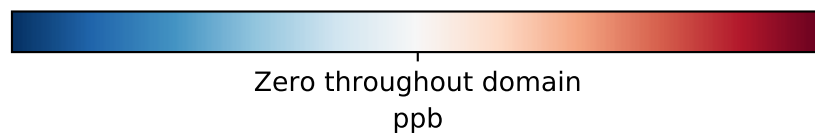
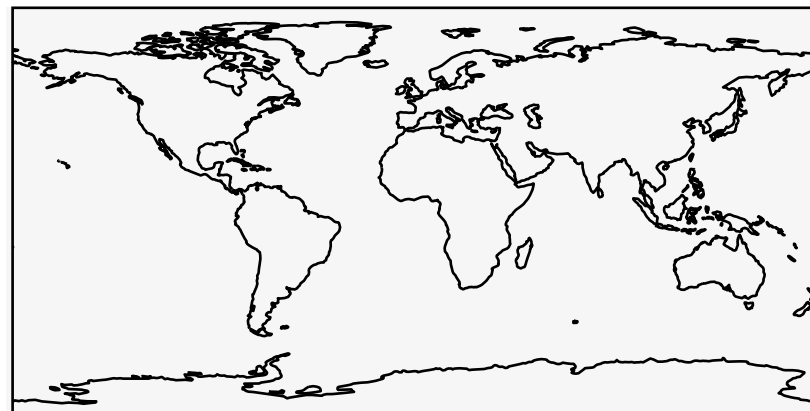
Run1-LuoWetDep (Dev)
4x5



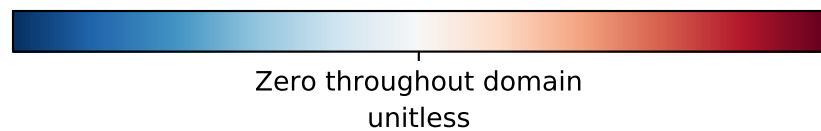
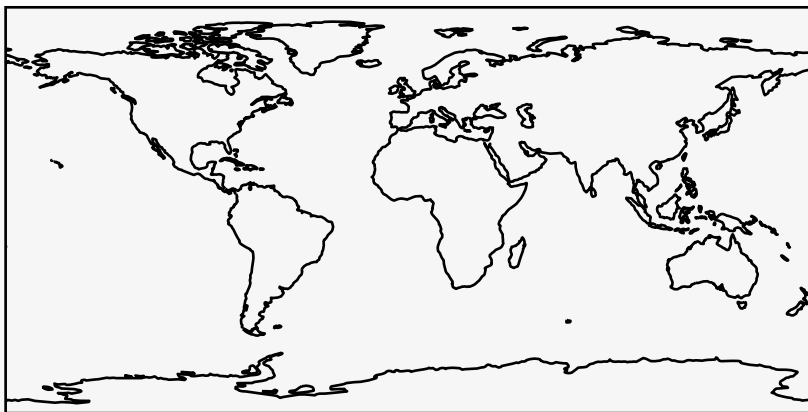
Difference
Dev - Ref, Dynamic Range



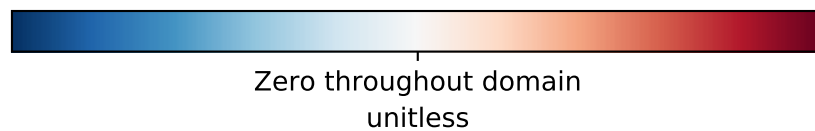
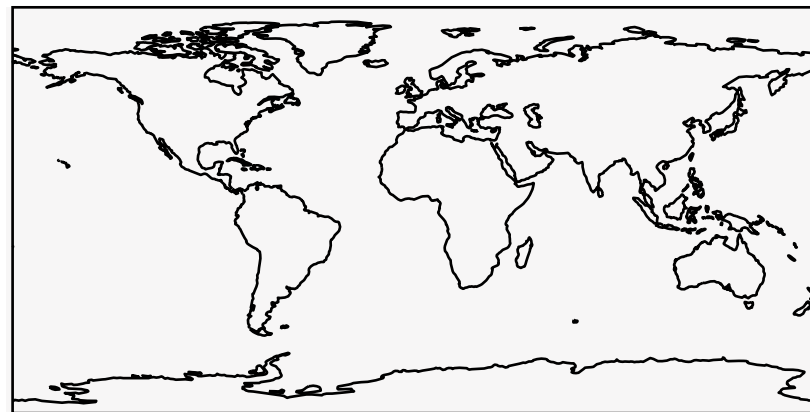
Difference
Dev - Ref, Restricted Range [5%,95%]



Fractional Difference
(Dev-Ref)/Ref, Dynamic Range

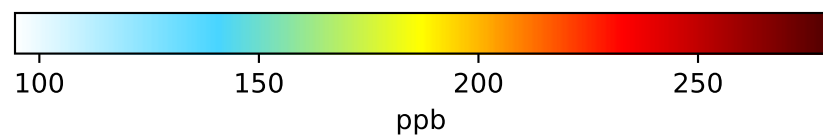
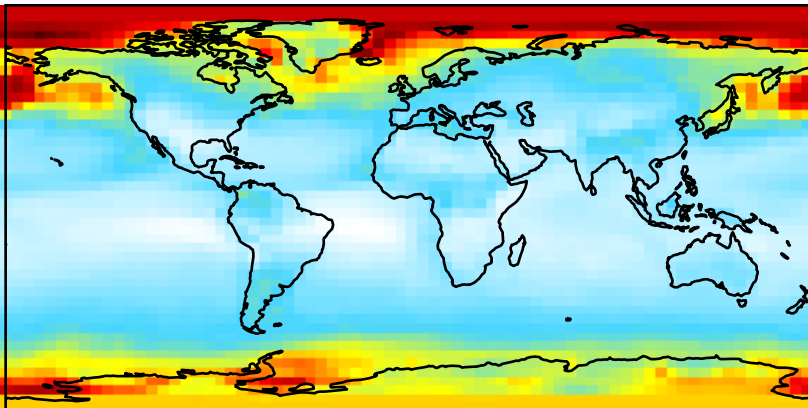


Fractional Difference
(Dev-Ref)/Ref, Fixed Range

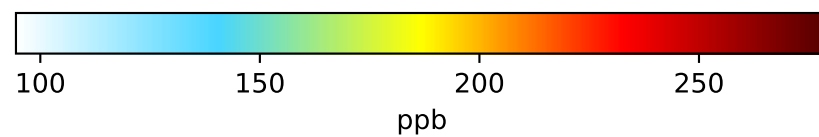
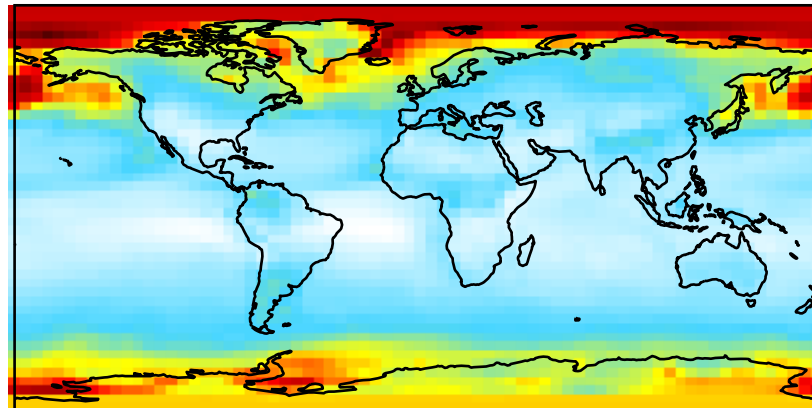


SpeciesConc_GlobEmis90dayTracer (Jul2016)

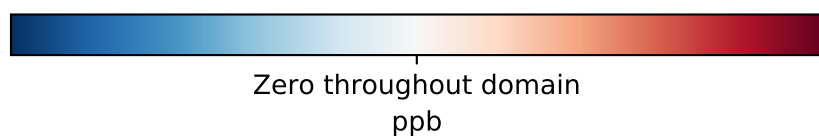
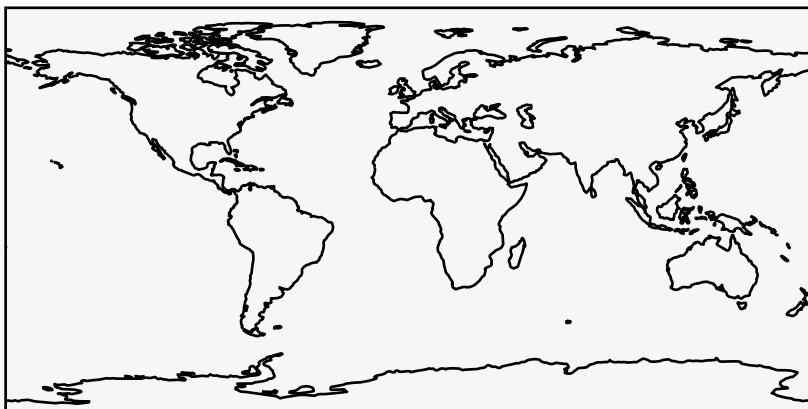
Run0-StdWetDep (Ref)
4x5



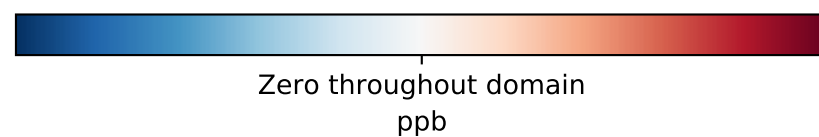
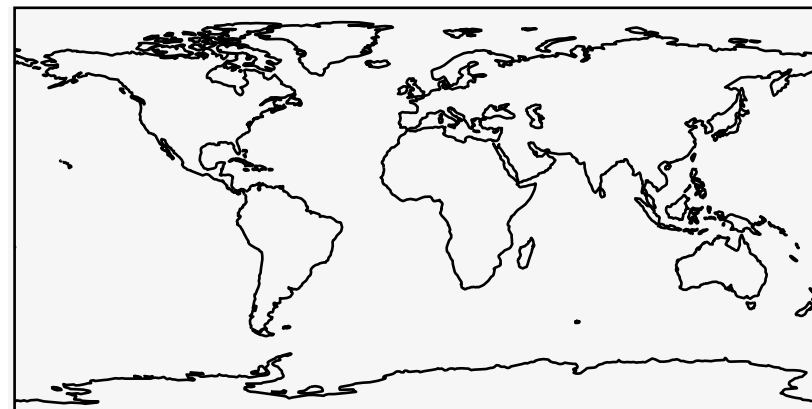
Run1-LuoWetDep (Dev)
4x5



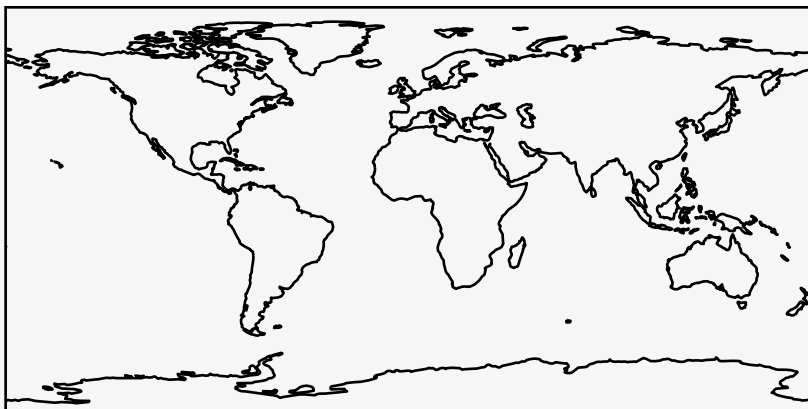
Difference
Dev - Ref, Dynamic Range



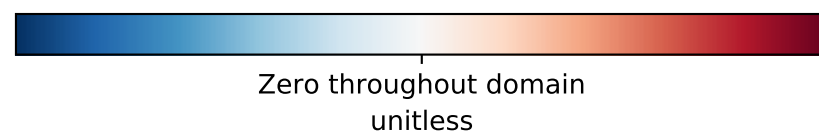
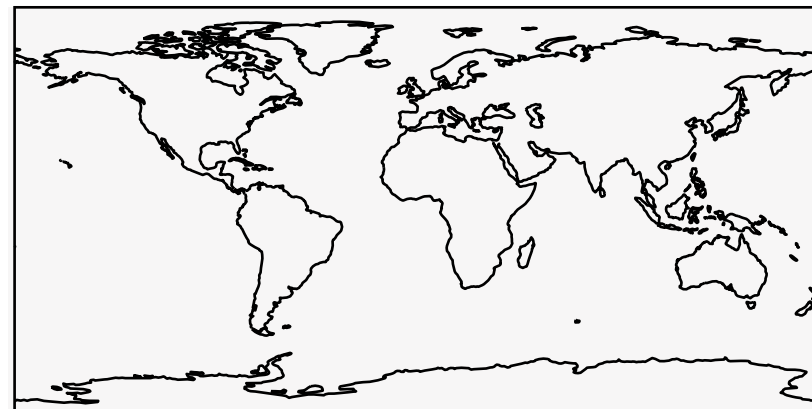
Difference
Dev - Ref, Restricted Range [5%,95%]



Fractional Difference
(Dev-Ref)/Ref, Dynamic Range

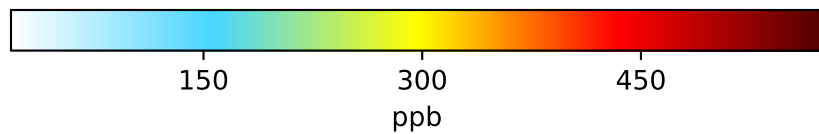
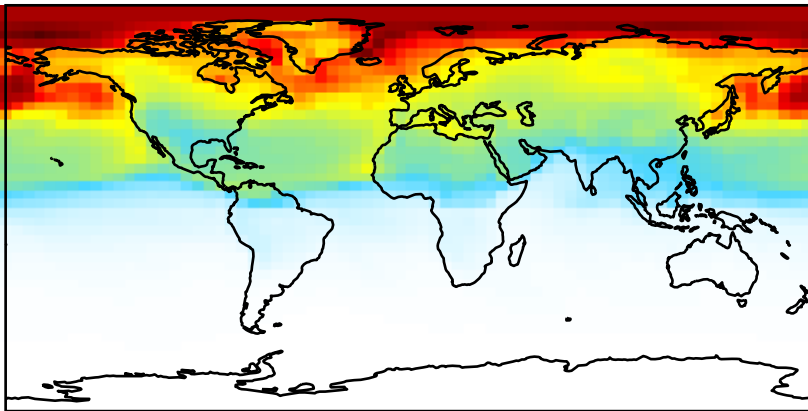


Fractional Difference
(Dev-Ref)/Ref, Fixed Range

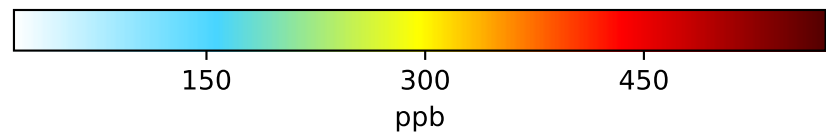
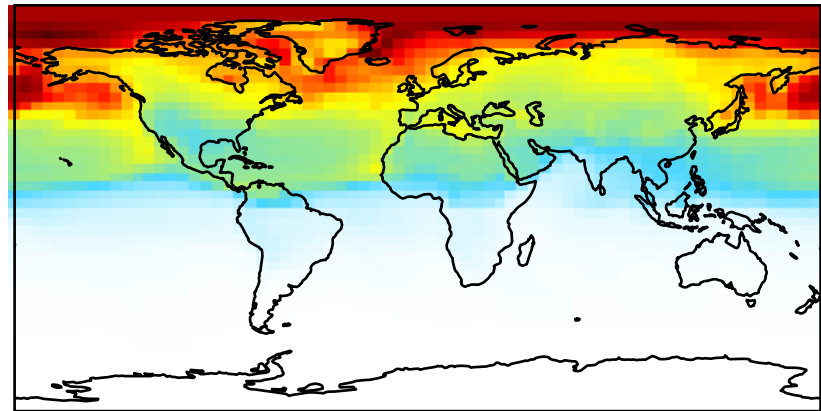


SpeciesConc_NHEmis90dayTracer (Jul2016)

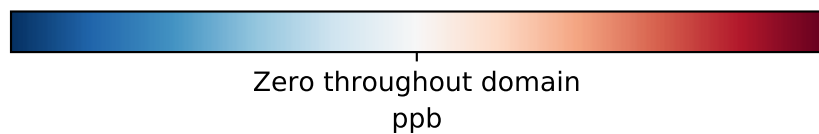
Run0-StdWetDep (Ref)
4x5



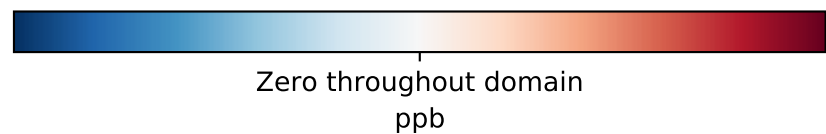
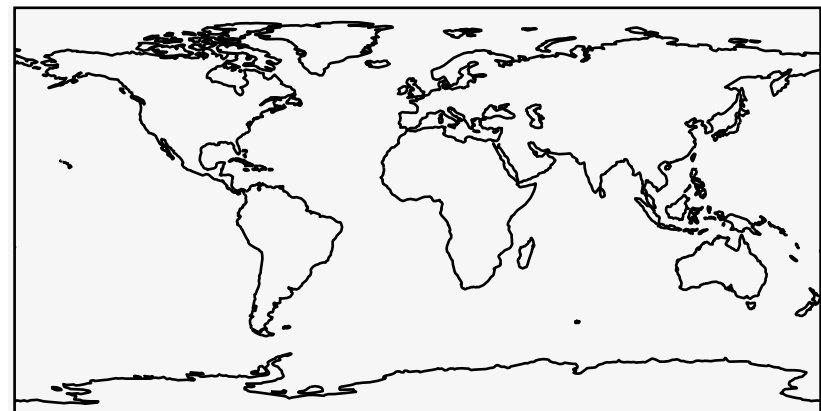
Run1-LuoWetDep (Dev)
4x5



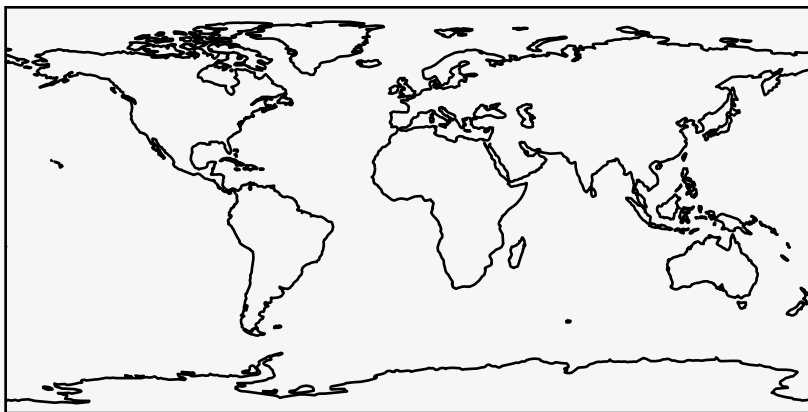
Difference
Dev - Ref, Dynamic Range



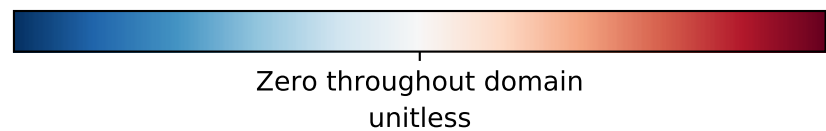
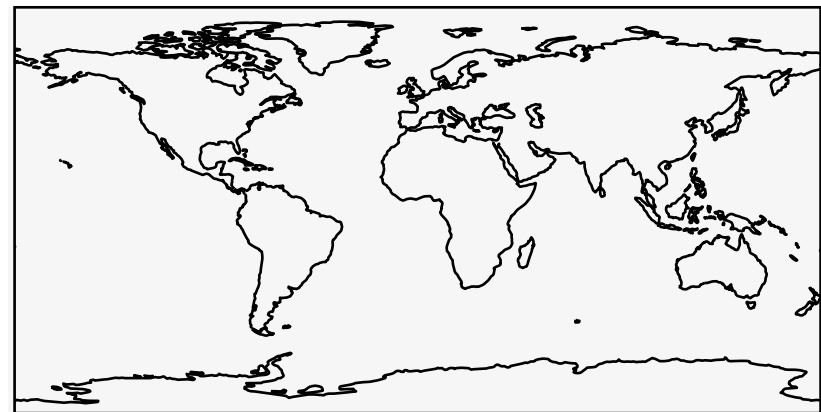
Difference
Dev - Ref, Restricted Range [5%,95%]



Fractional Difference
(Dev-Ref)/Ref, Dynamic Range

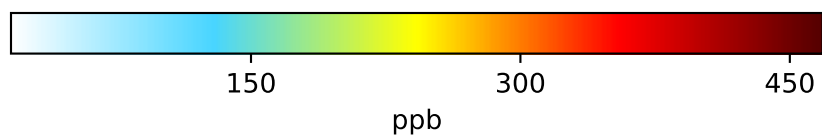
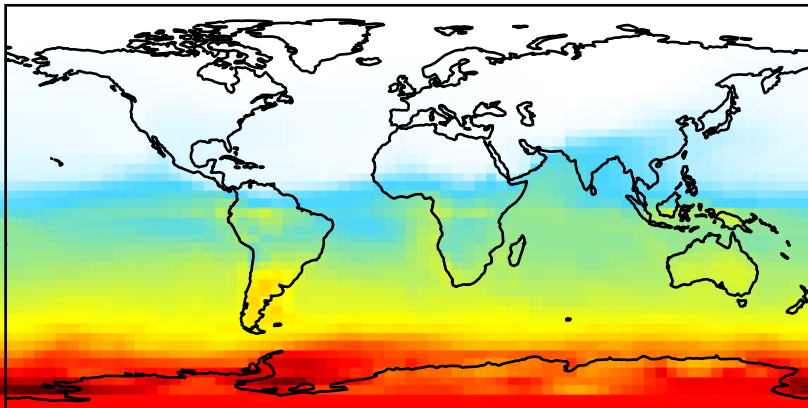


Fractional Difference
(Dev-Ref)/Ref, Fixed Range

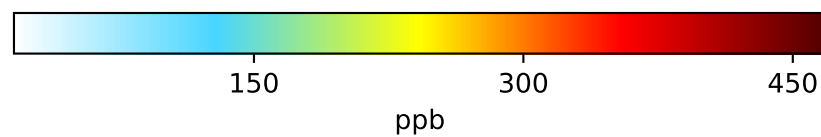
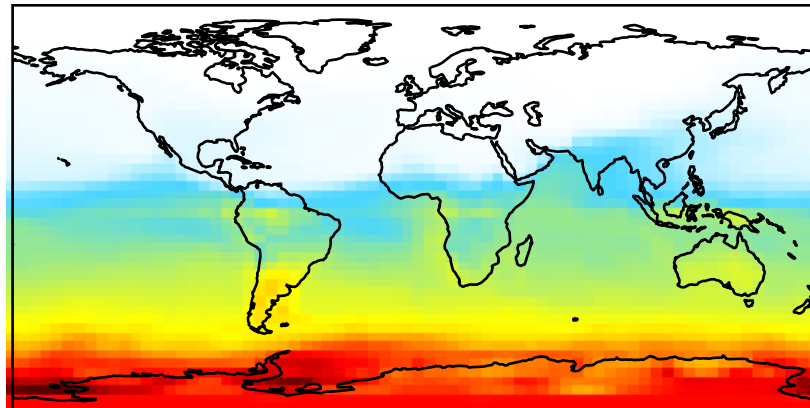


SpeciesConc_SHEmis90dayTracer (Jul2016)

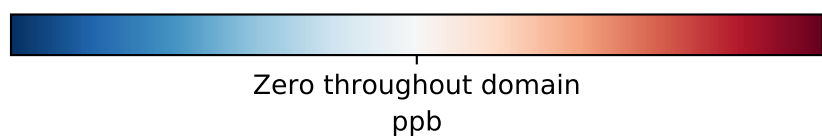
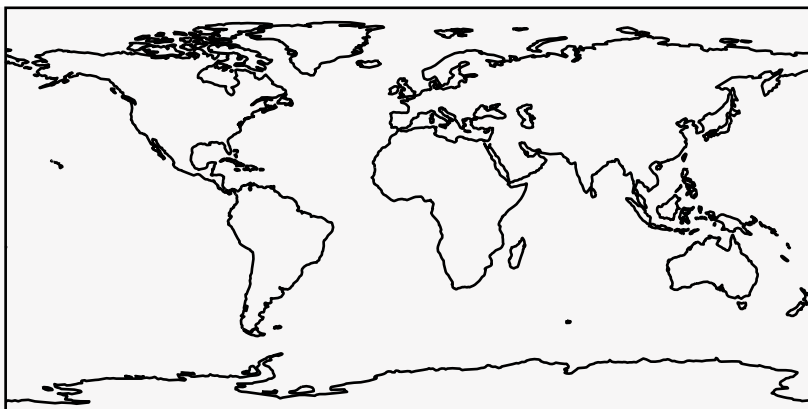
Run0-StdWetDep (Ref)
4x5



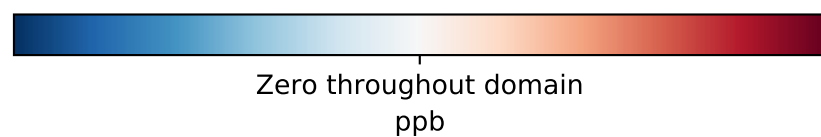
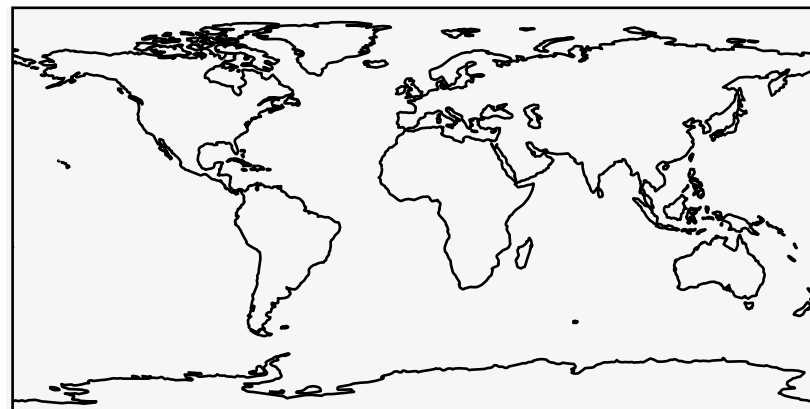
Run1-LuoWetDep (Dev)
4x5



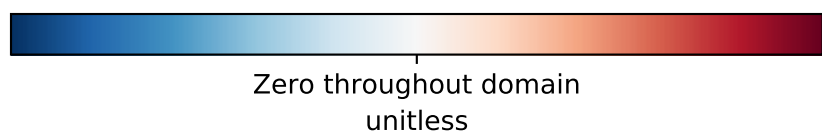
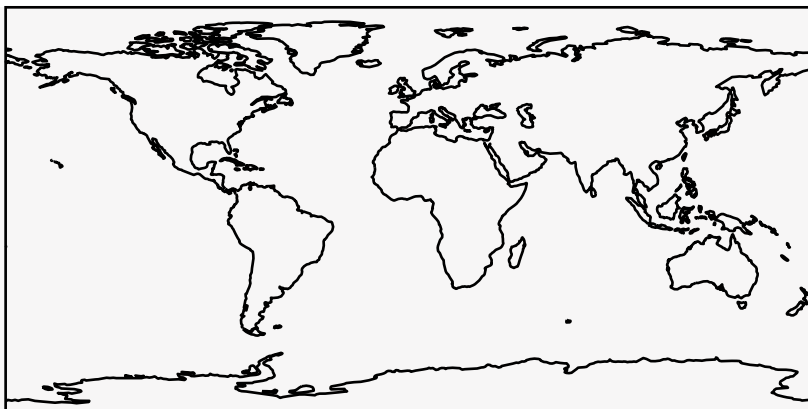
Difference
Dev - Ref, Dynamic Range



Difference
Dev - Ref, Restricted Range [5%,95%]



Fractional Difference
(Dev-Ref)/Ref, Dynamic Range



Fractional Difference
(Dev-Ref)/Ref, Fixed Range

