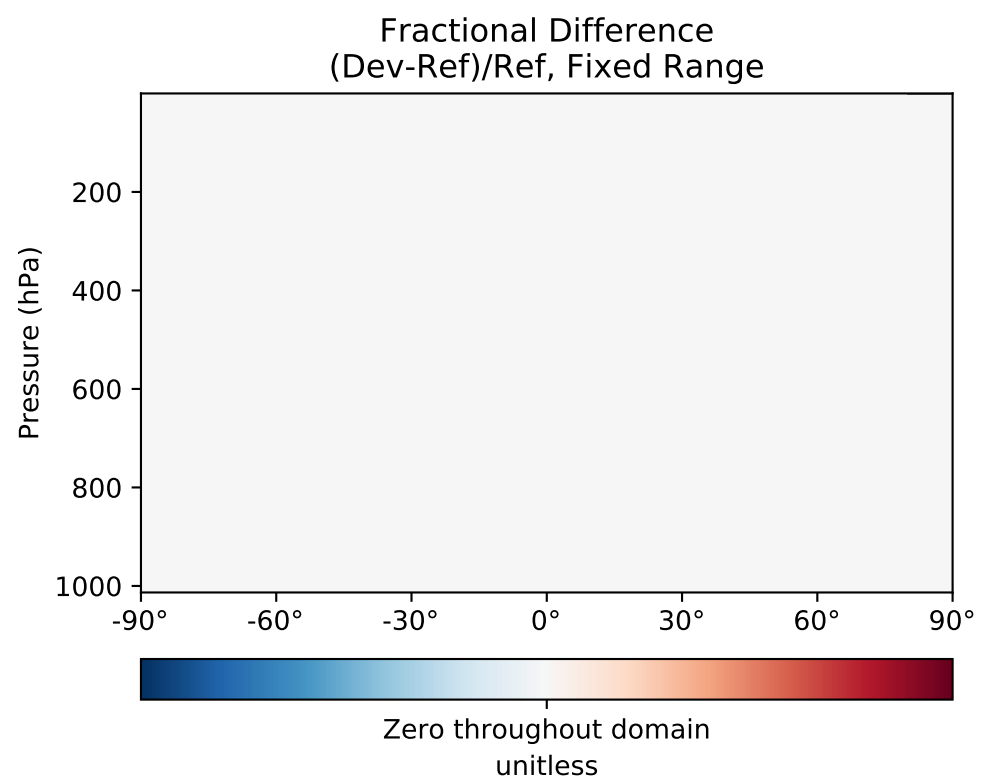
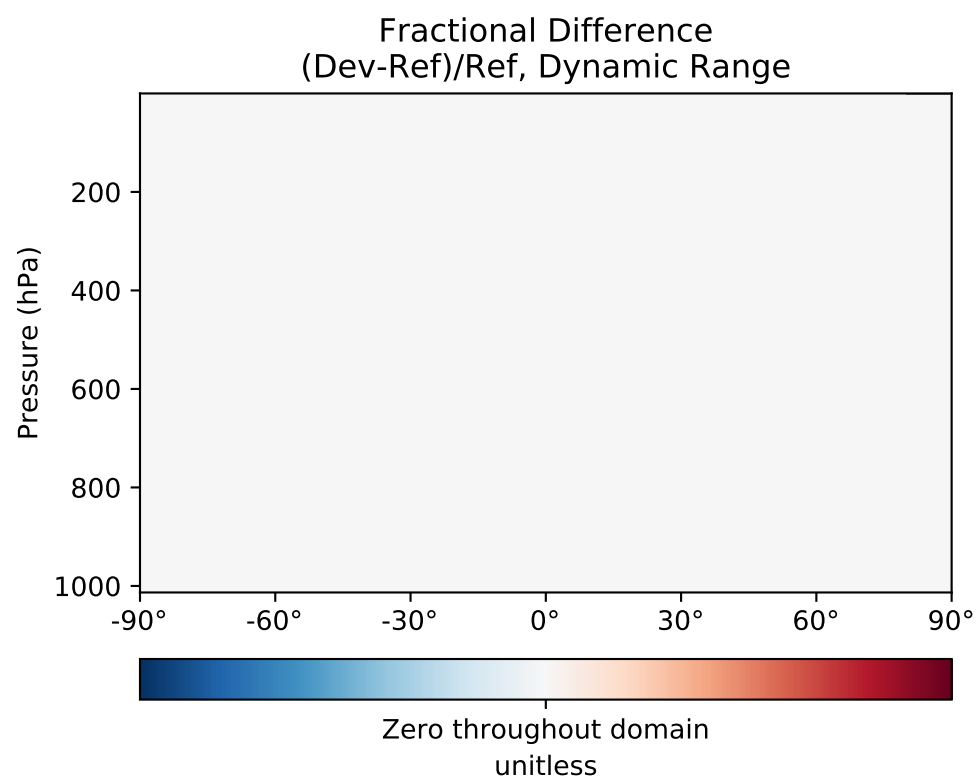
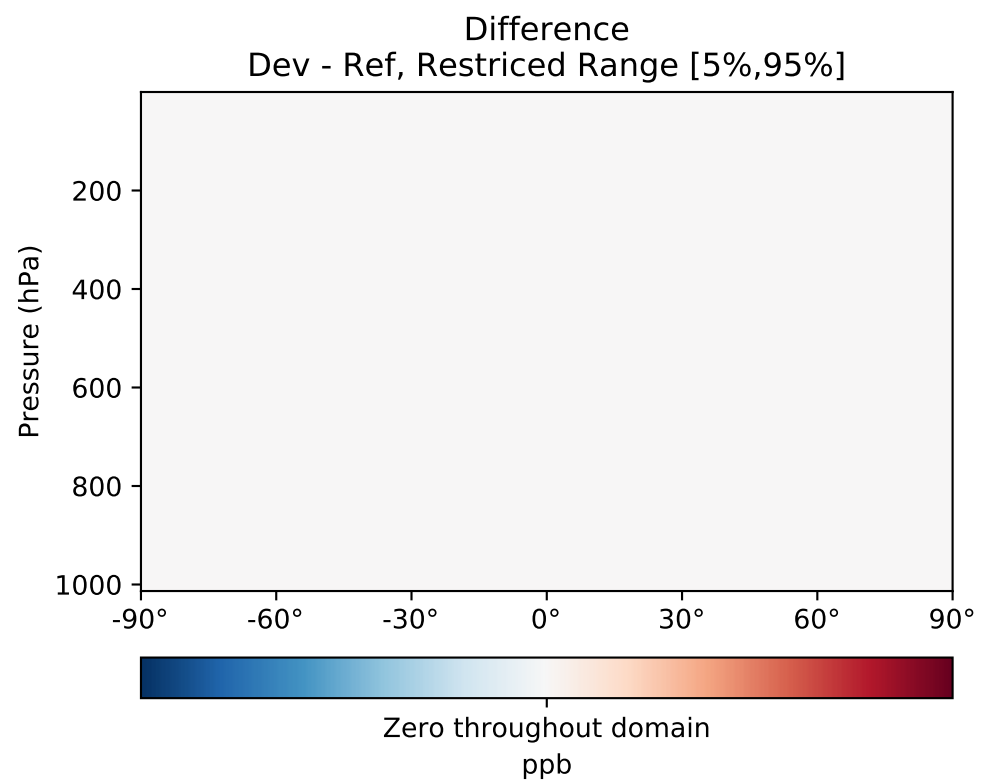
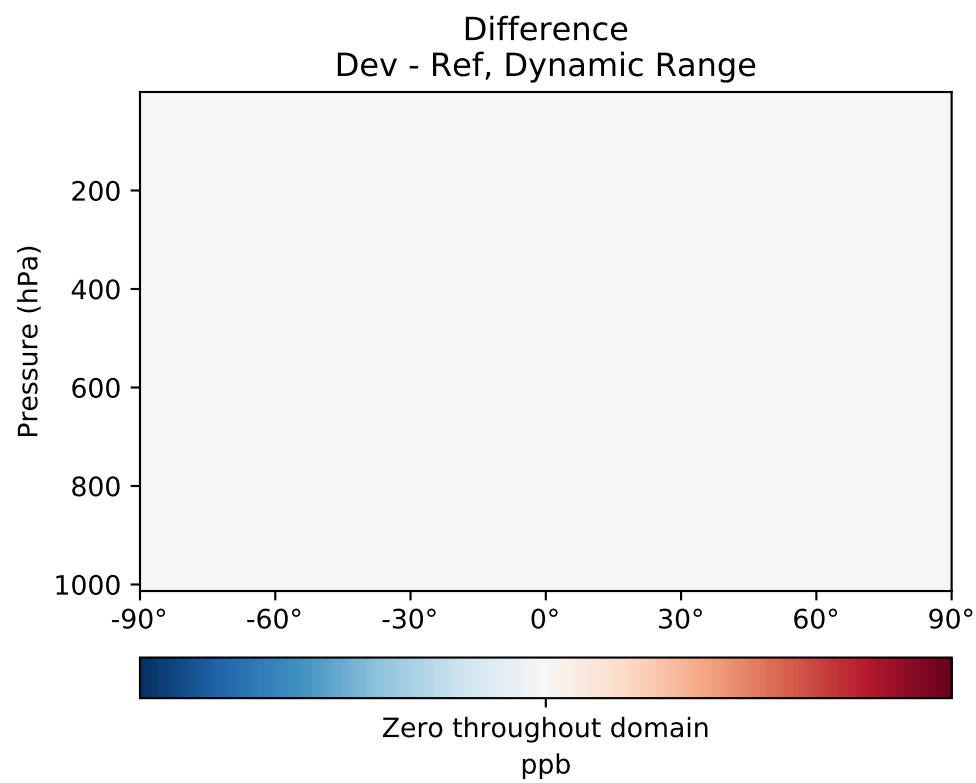
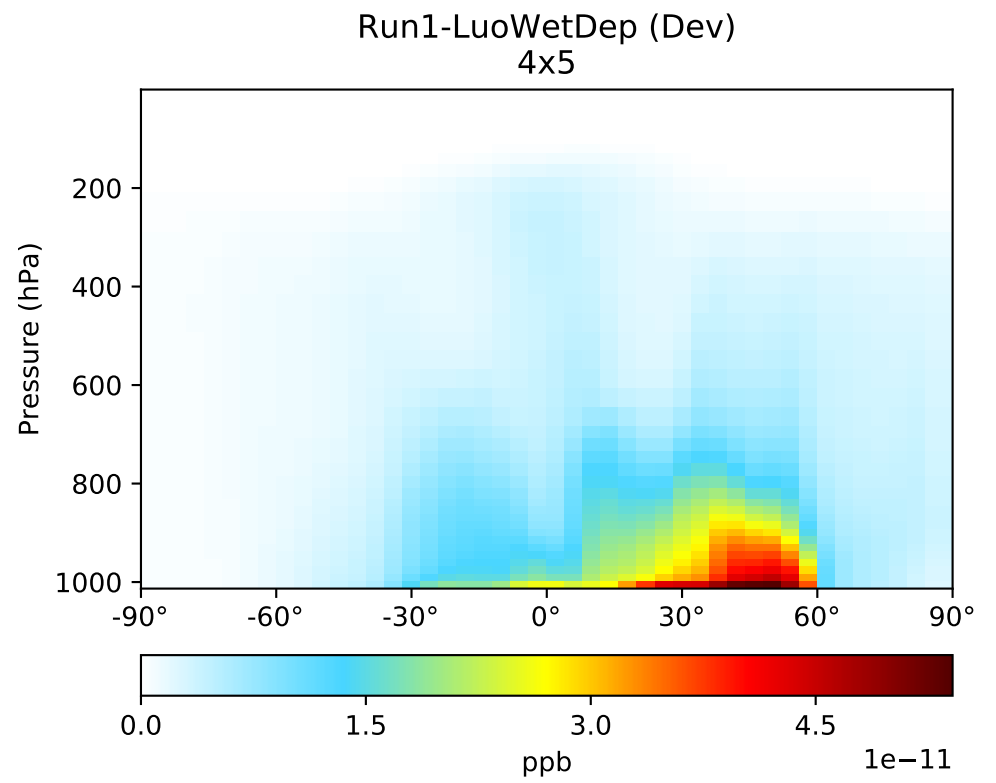
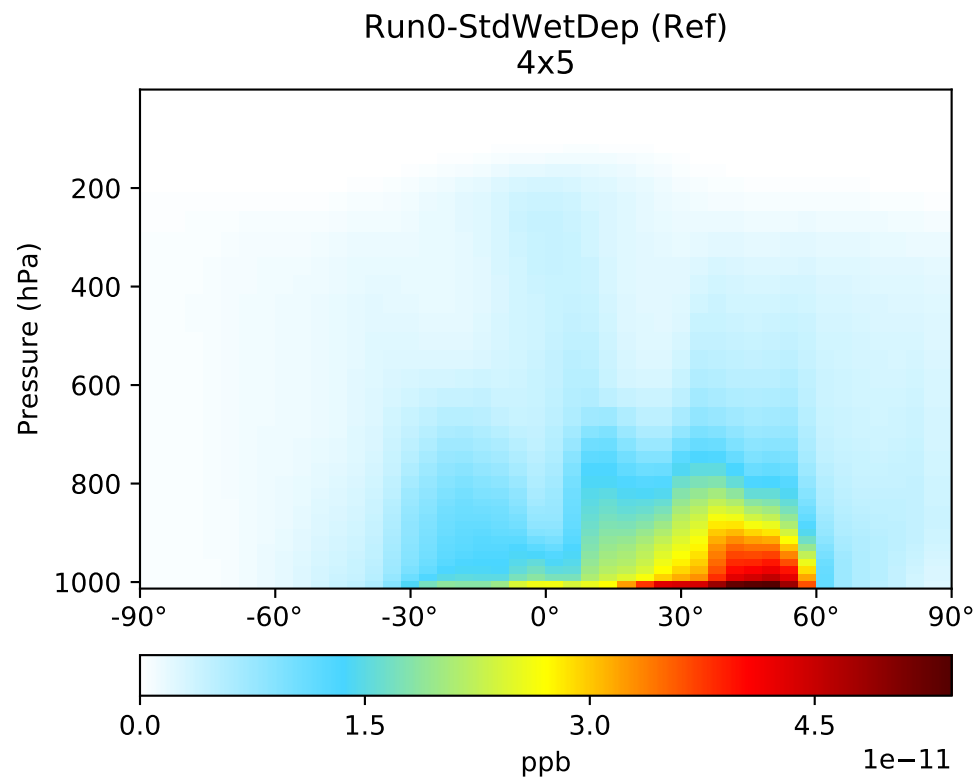
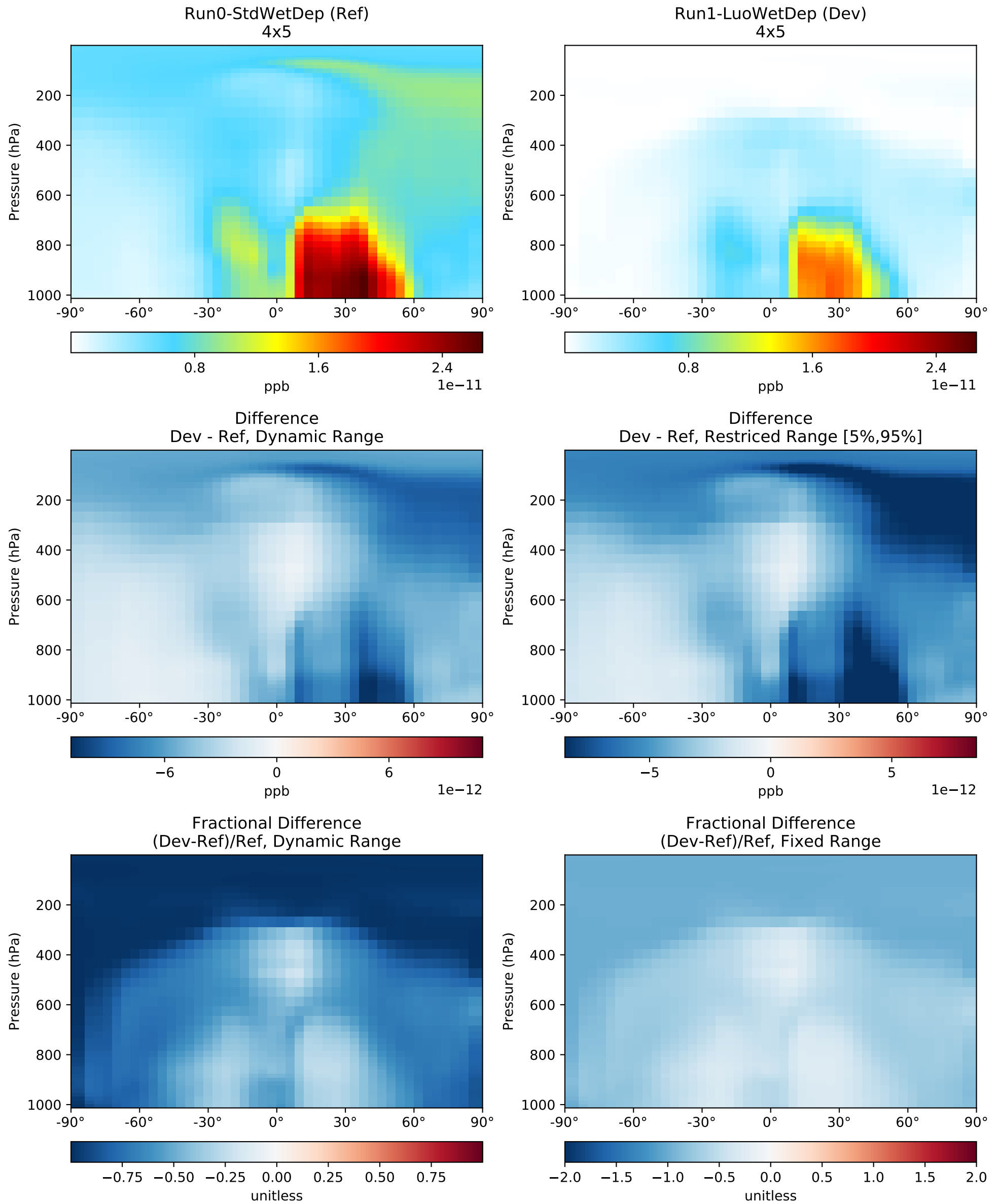


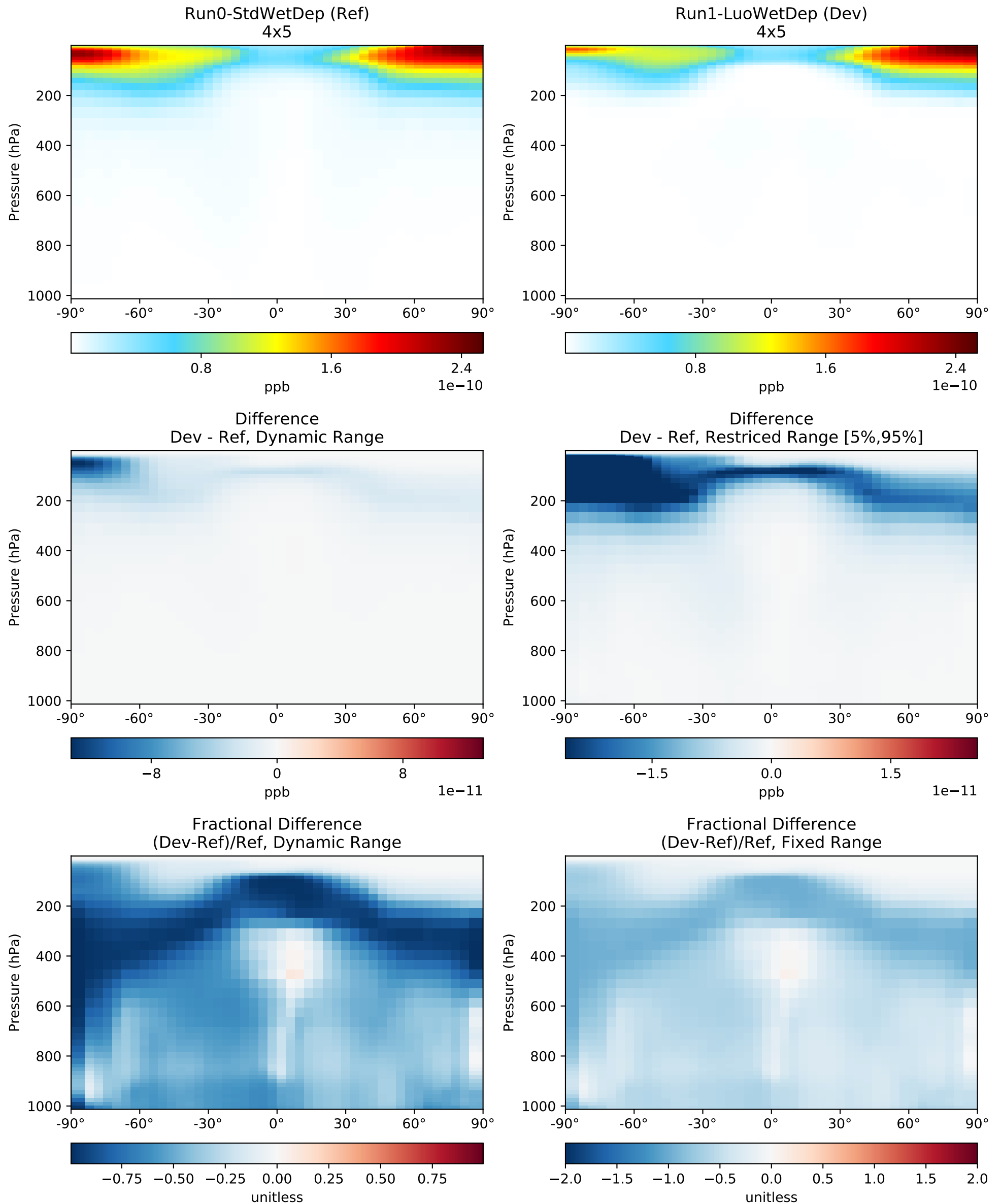
SpeciesConc_Rn222, Zonal Mean (Oct2016)



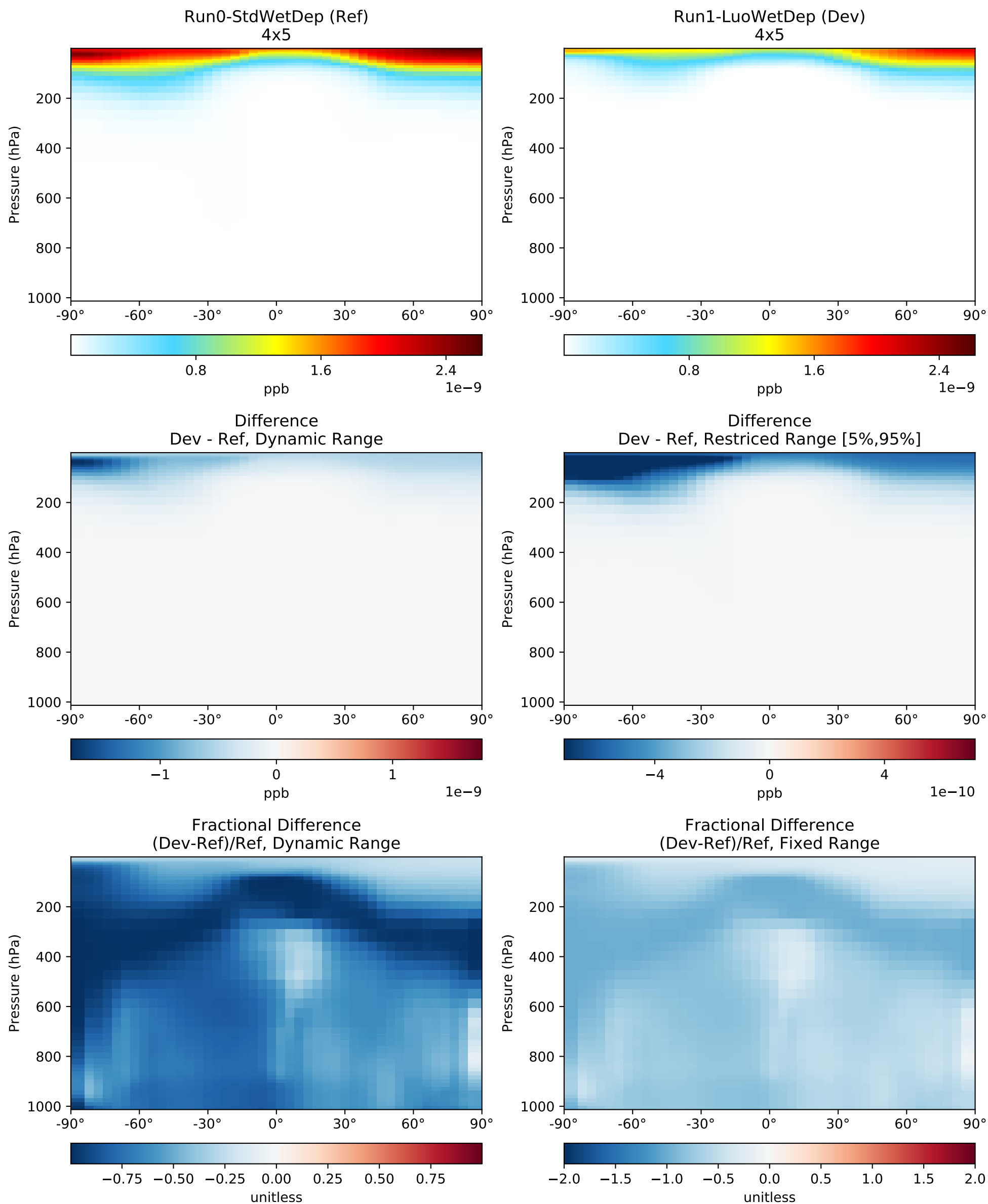
SpeciesConc_Pb210, Zonal Mean (Oct2016)



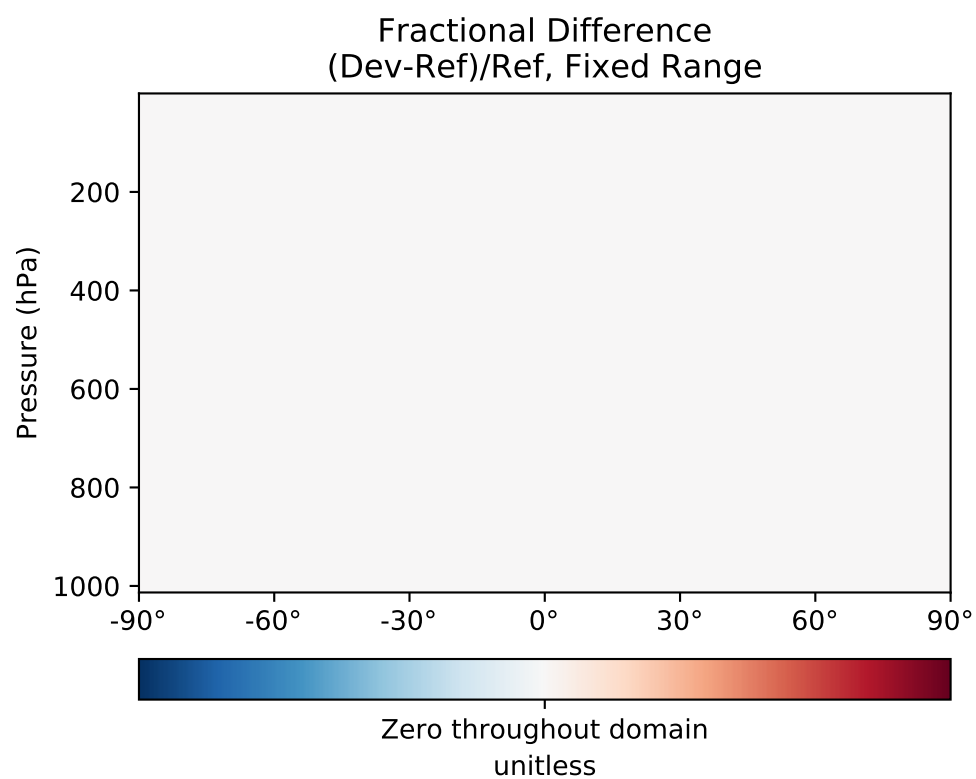
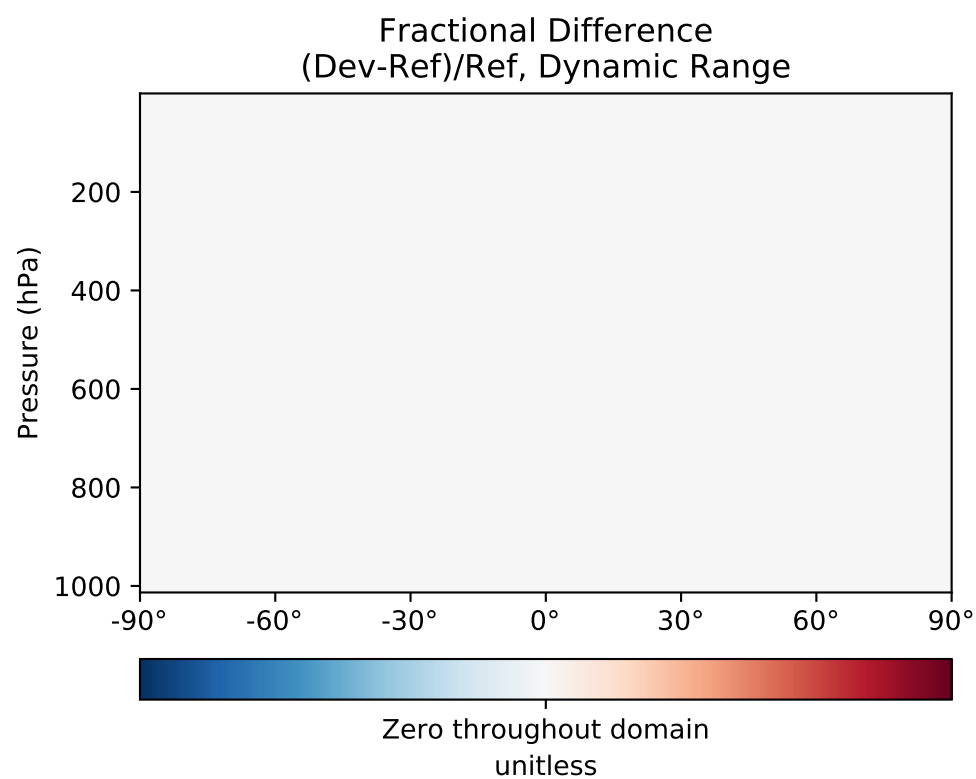
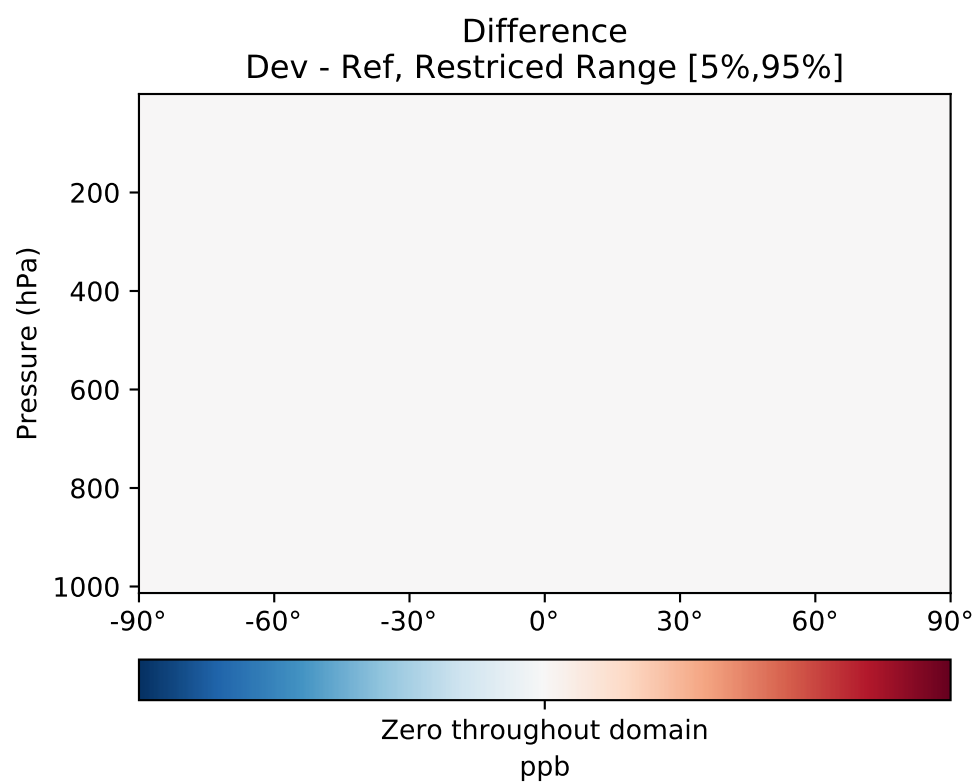
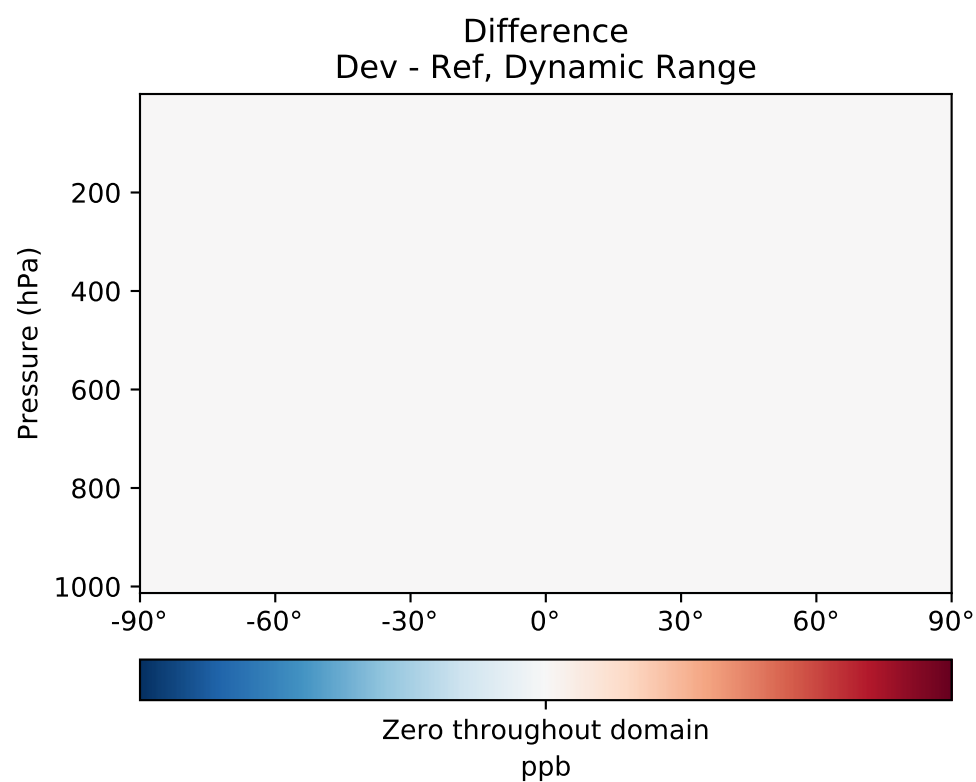
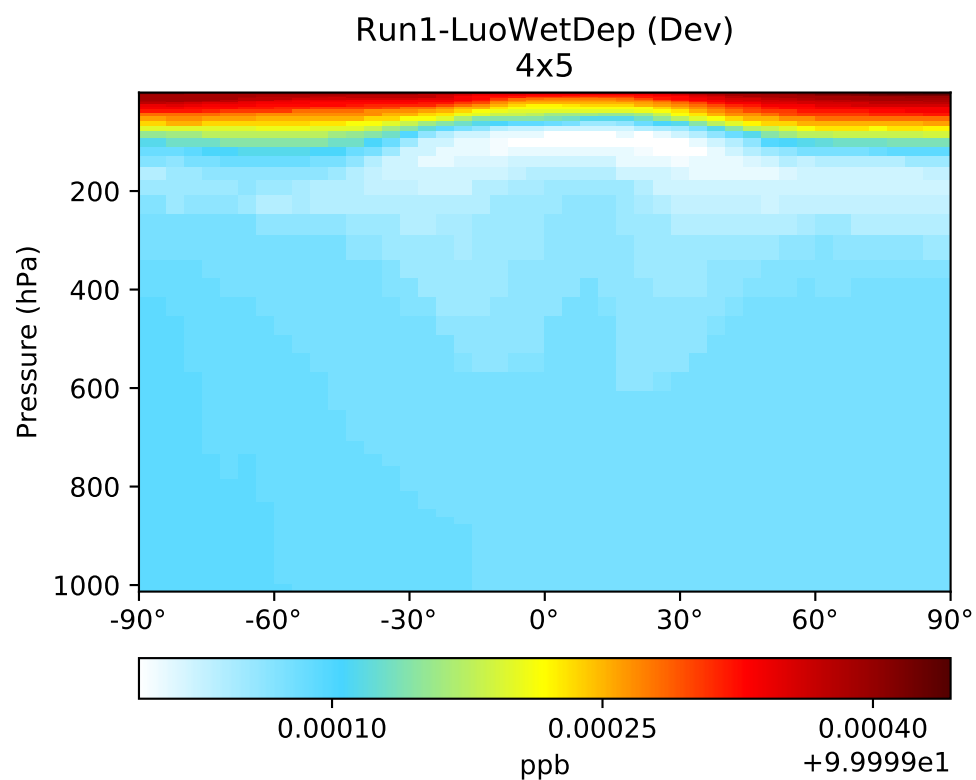
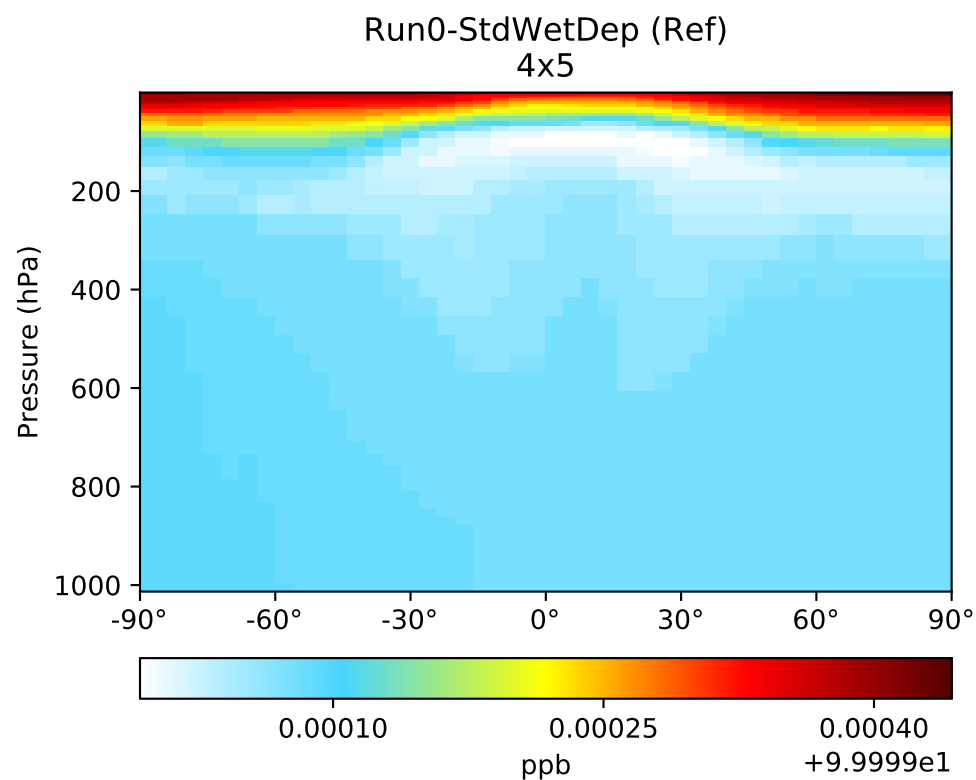
SpeciesConc_Be7, Zonal Mean (Oct2016)



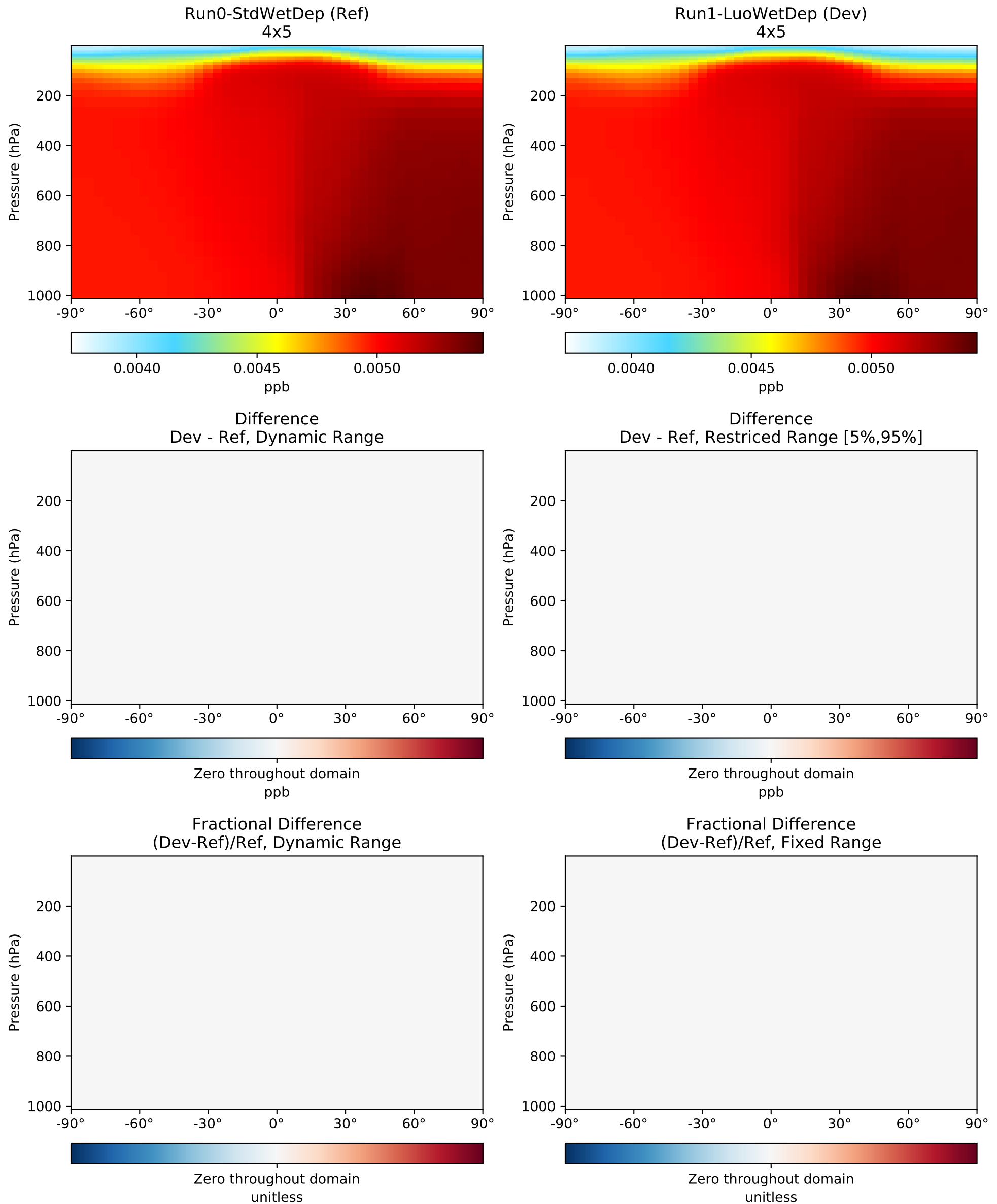
SpeciesConc_Be10, Zonal Mean (Oct2016)



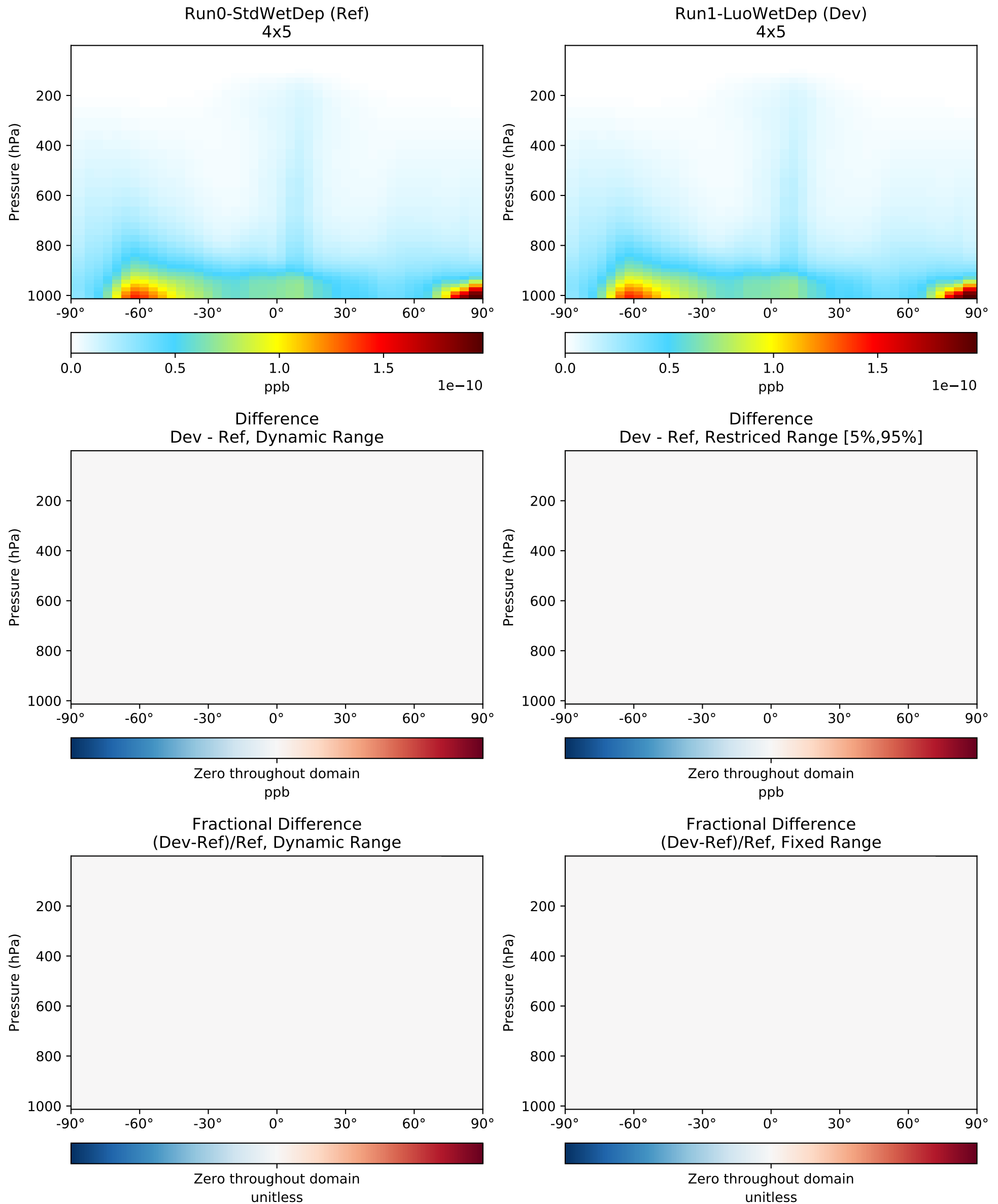
SpeciesConc_PassiveTracer, Zonal Mean (Oct2016)



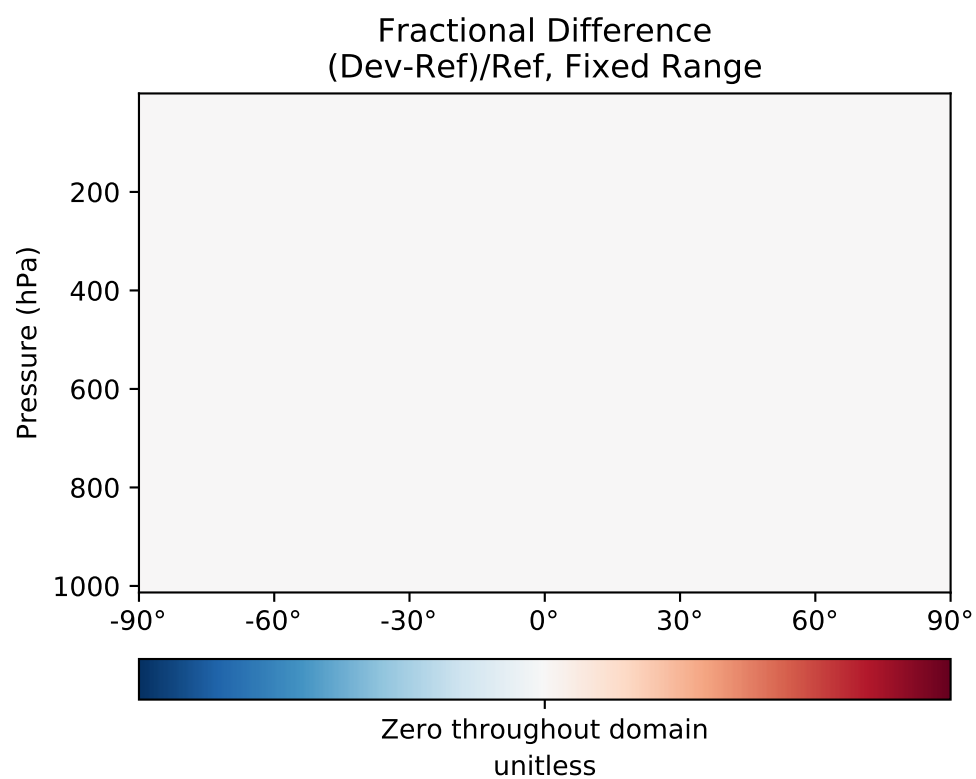
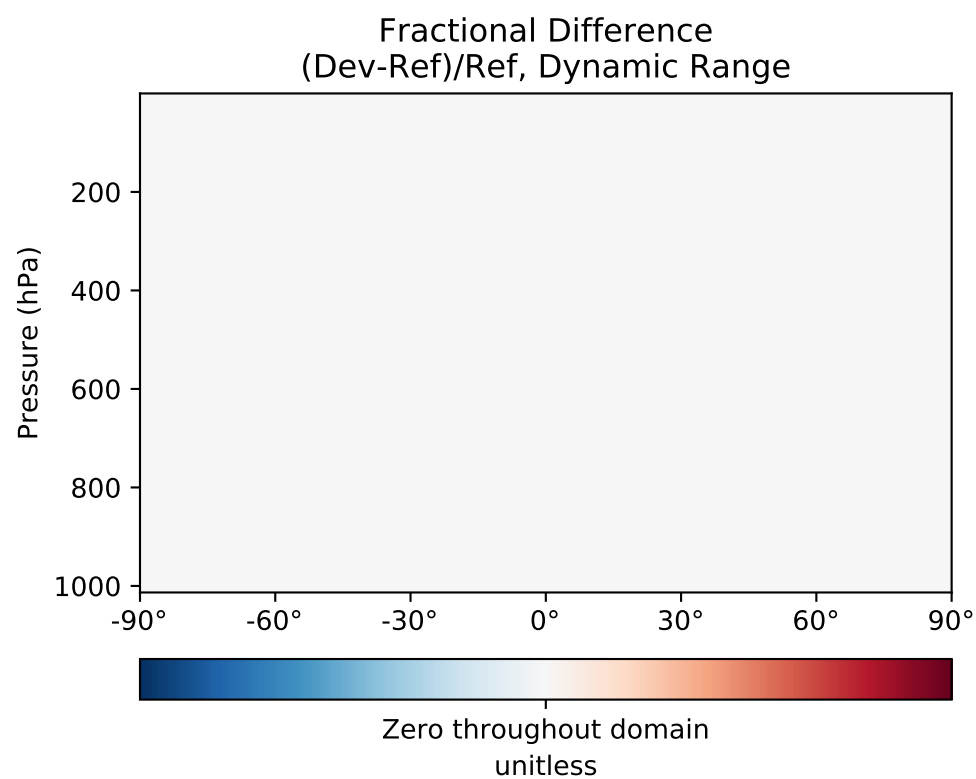
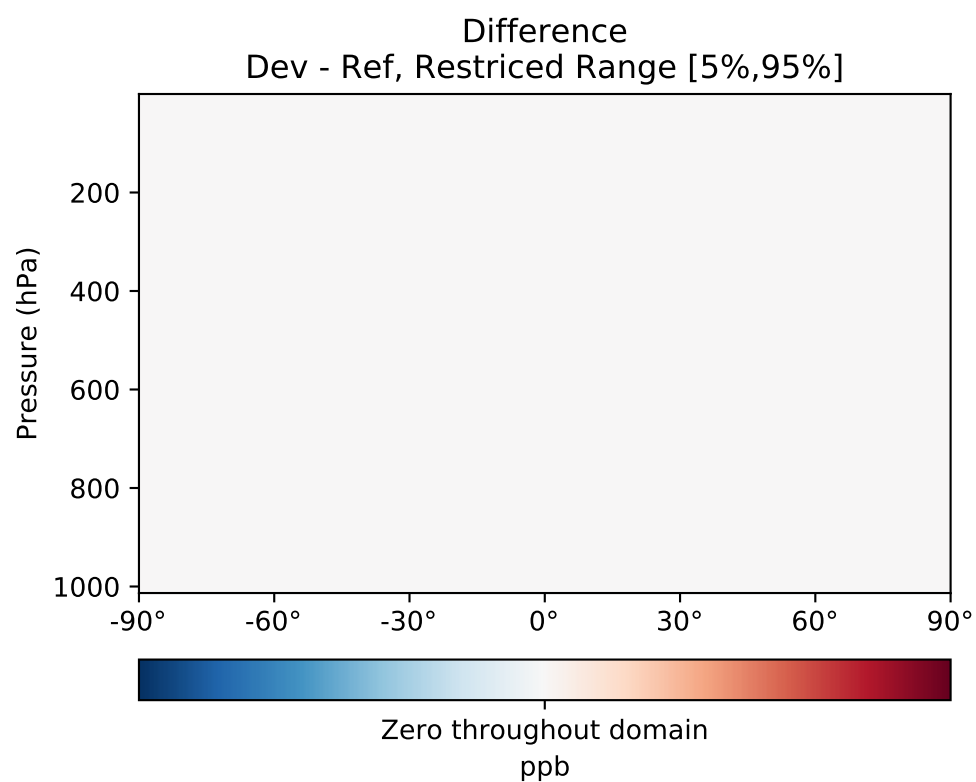
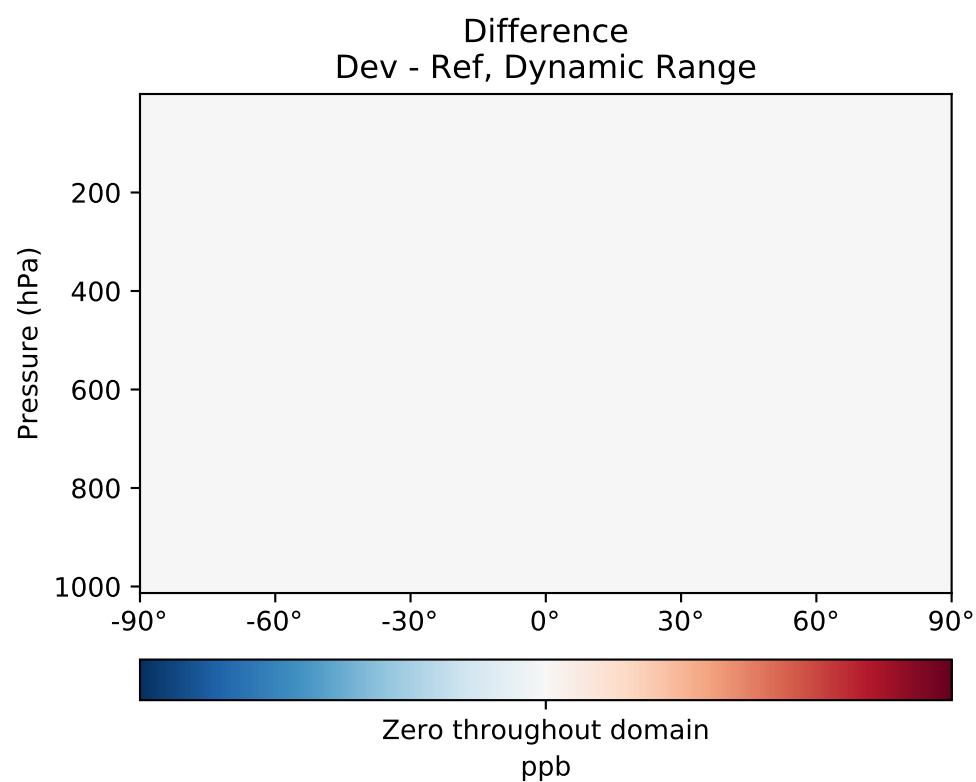
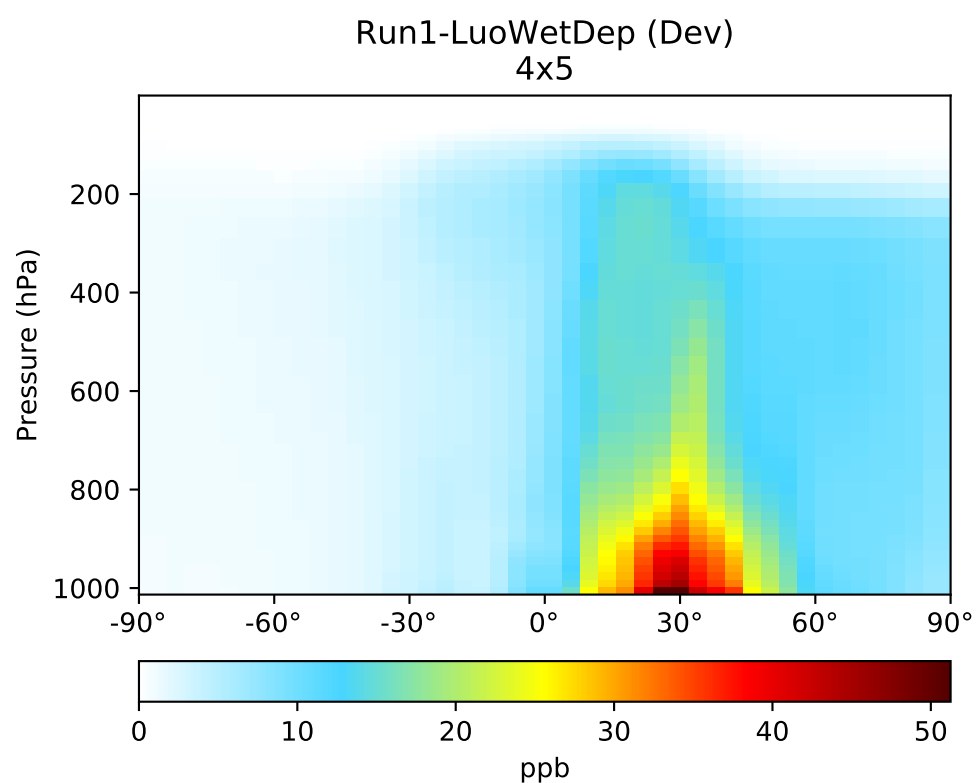
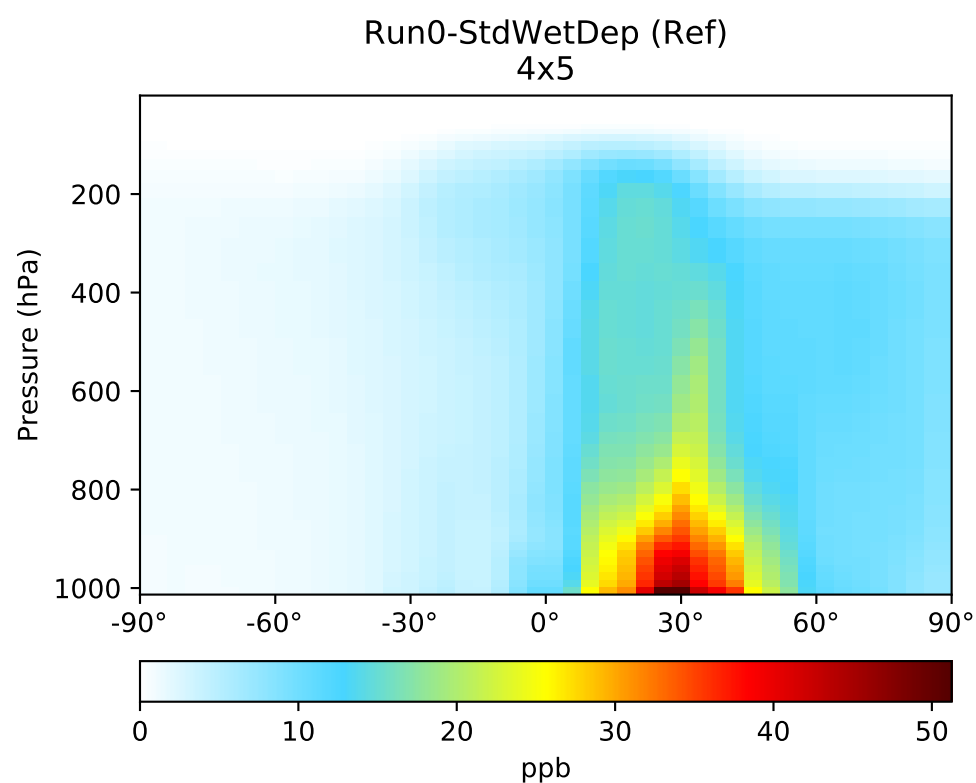
SpeciesConc_SF6Tracer, Zonal Mean (Oct2016)



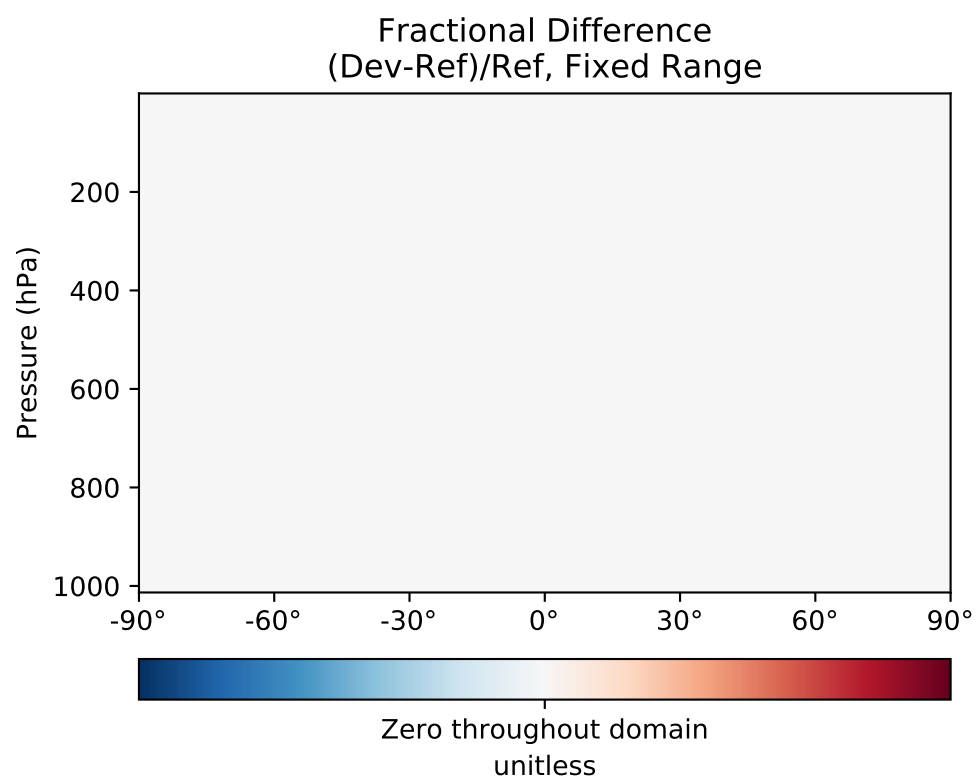
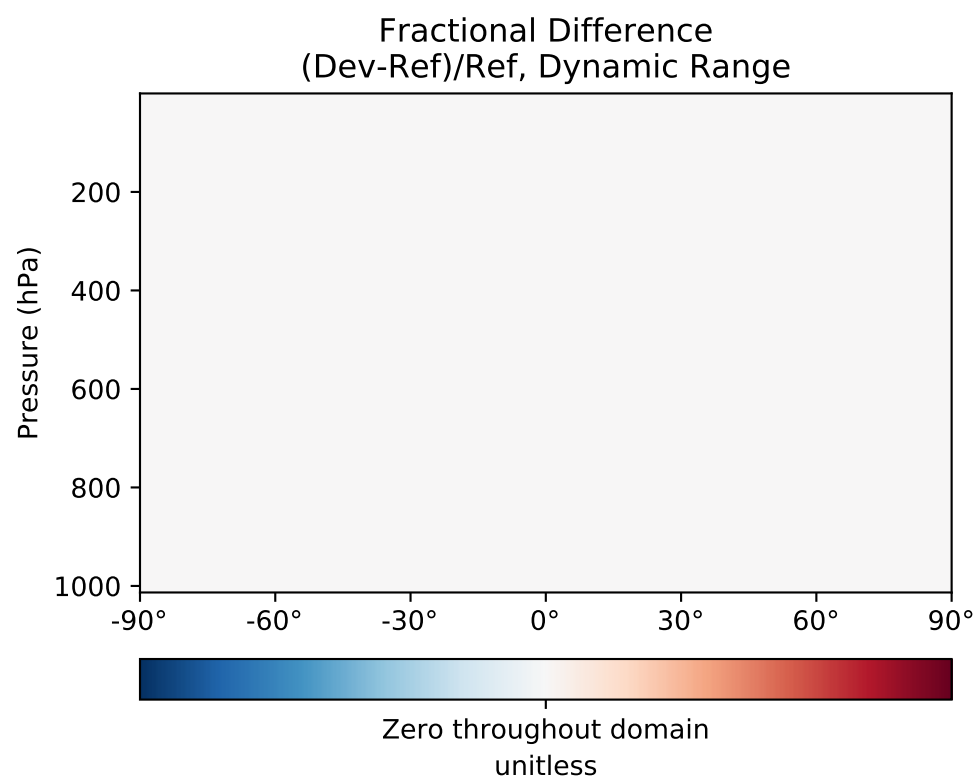
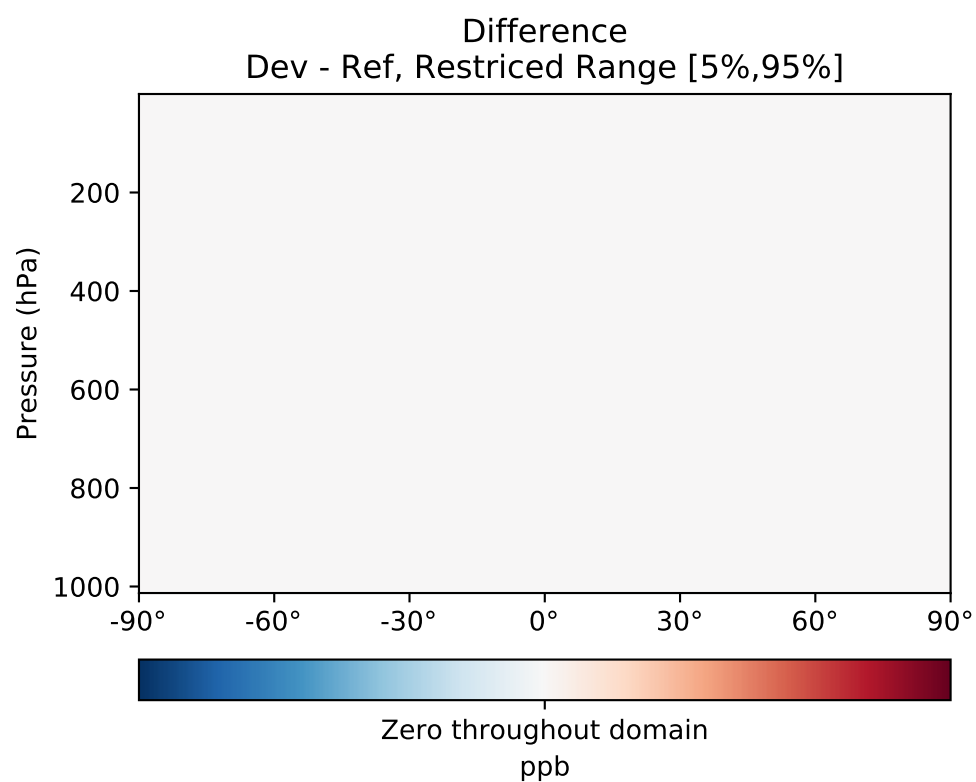
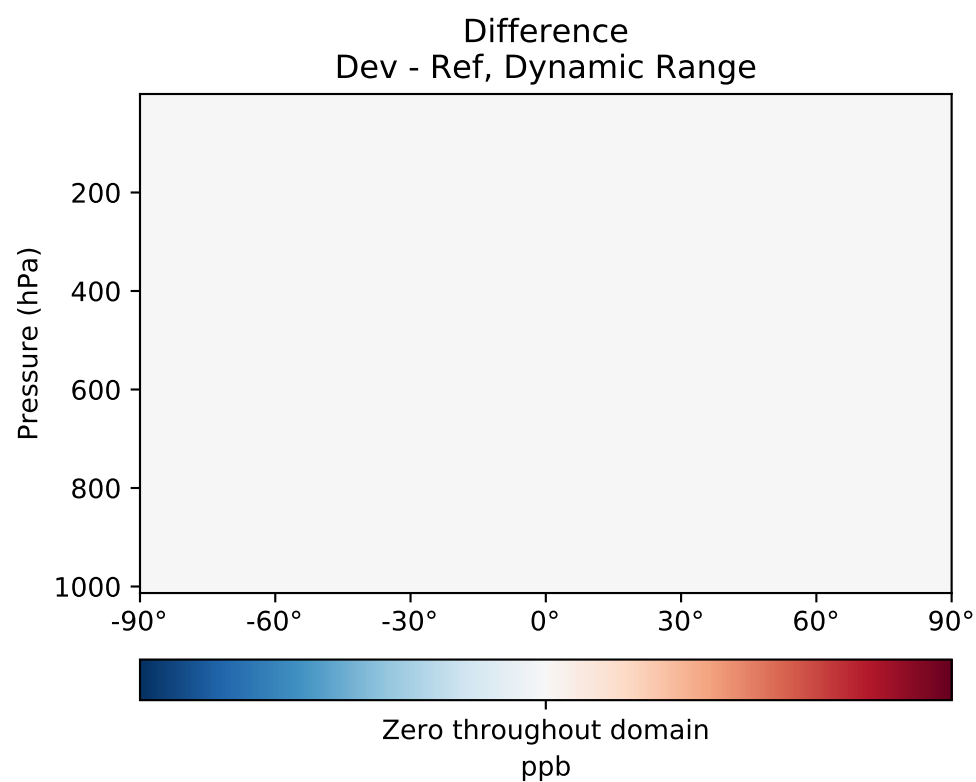
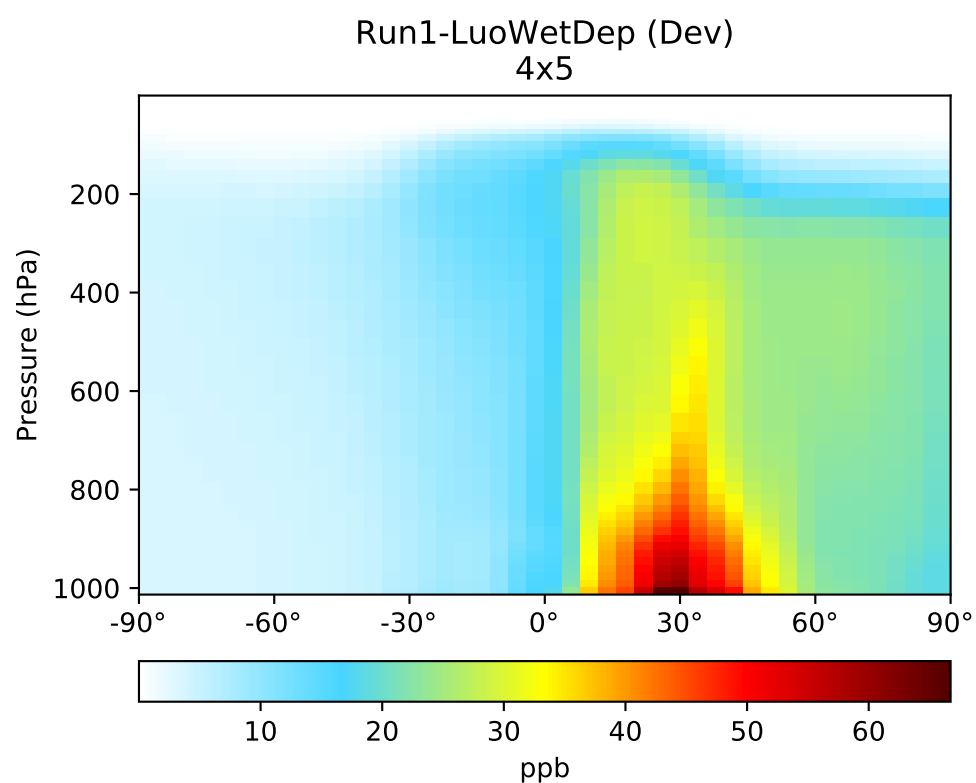
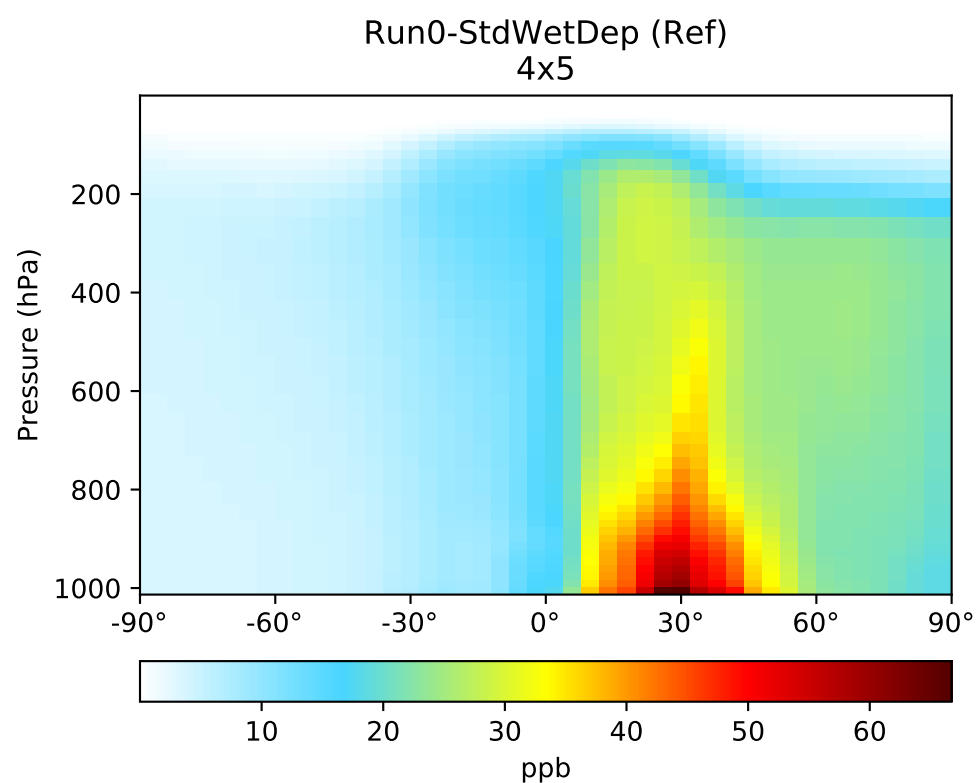
SpeciesConc_CH3ITracer, Zonal Mean (Oct2016)



SpeciesConc_COAnthroEmis25dayTracer, Zonal Mean (Oct2016)

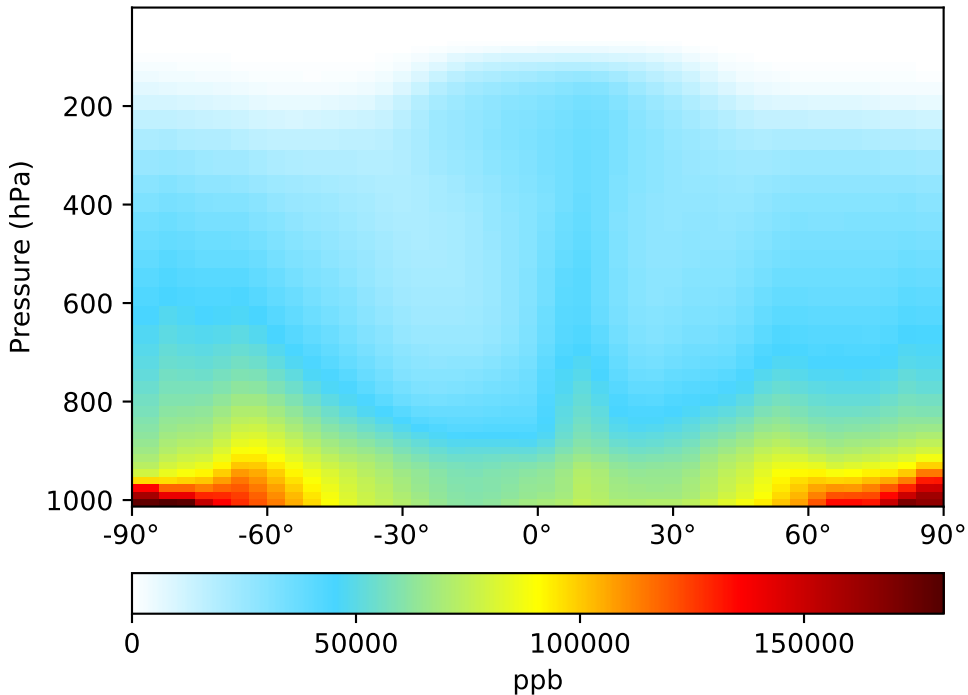


SpeciesConc_COAnthroEmis50dayTracer, Zonal Mean (Oct2016)

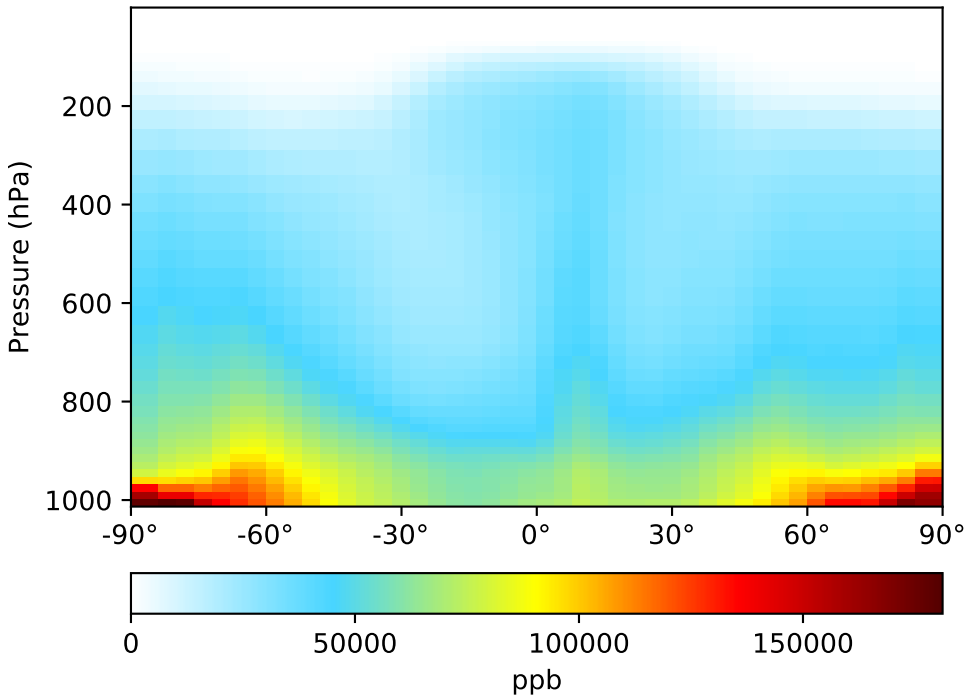


SpeciesConc_COUniformEmis25dayTracer, Zonal Mean (Oct2016)

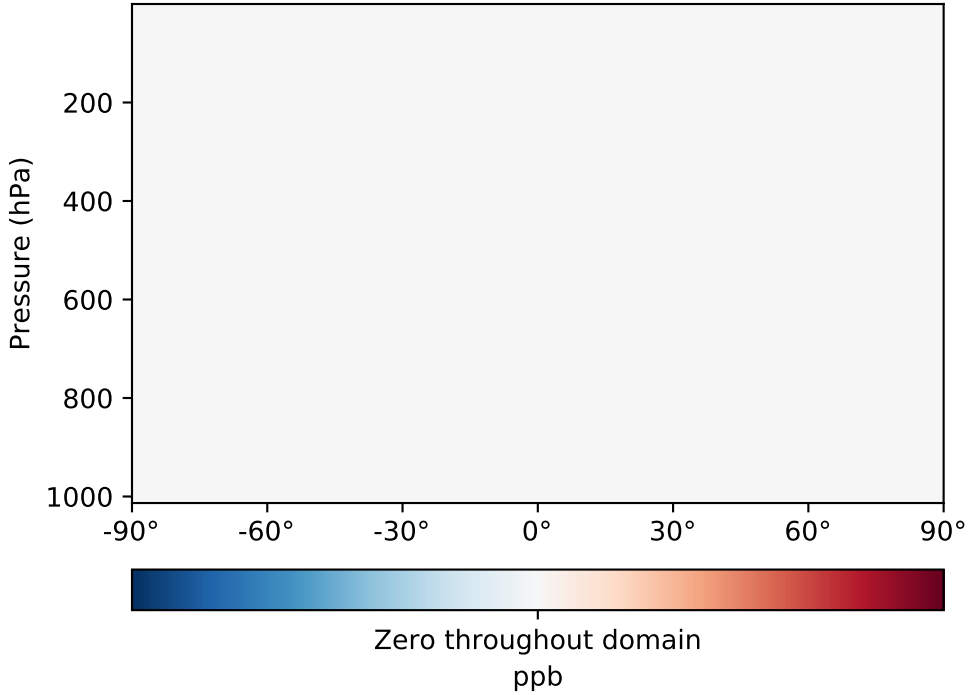
Run0-StdWetDep (Ref)
4x5



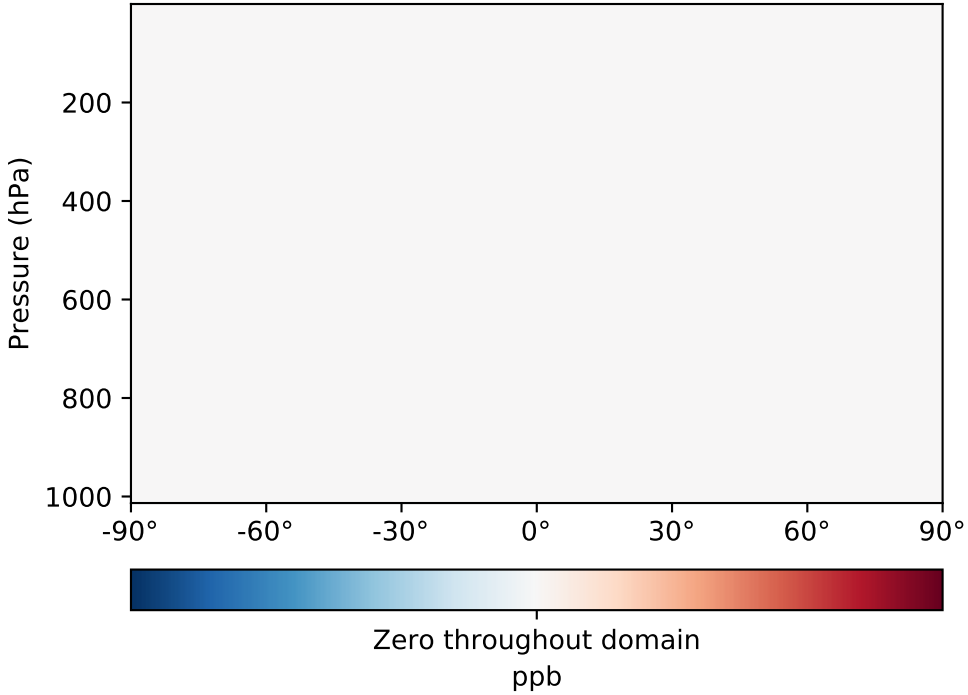
Run1-LuoWetDep (Dev)
4x5



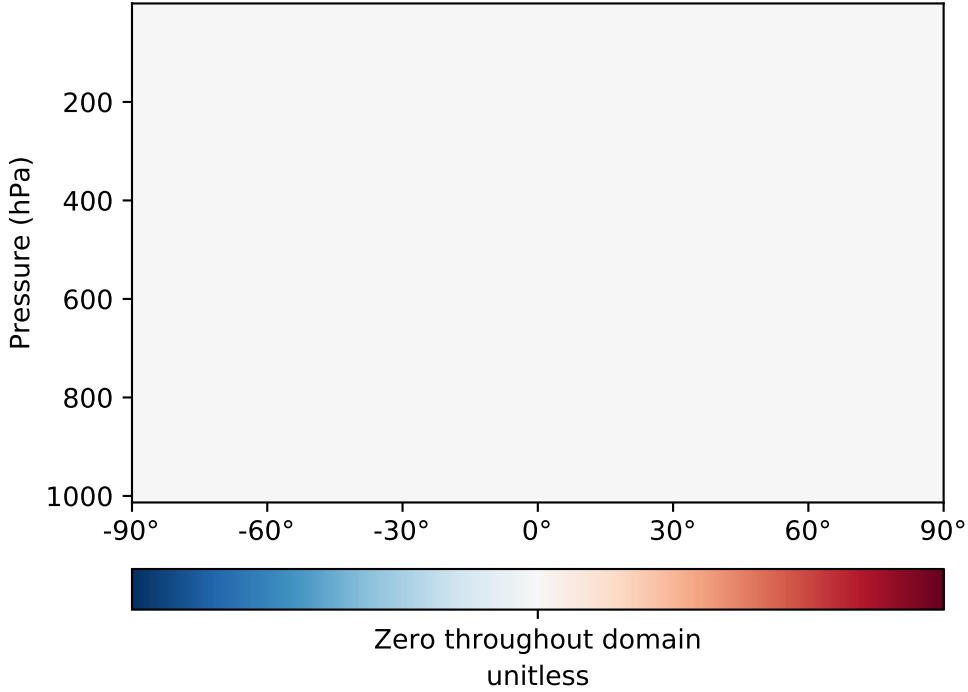
Difference
Dev - Ref, Dynamic Range



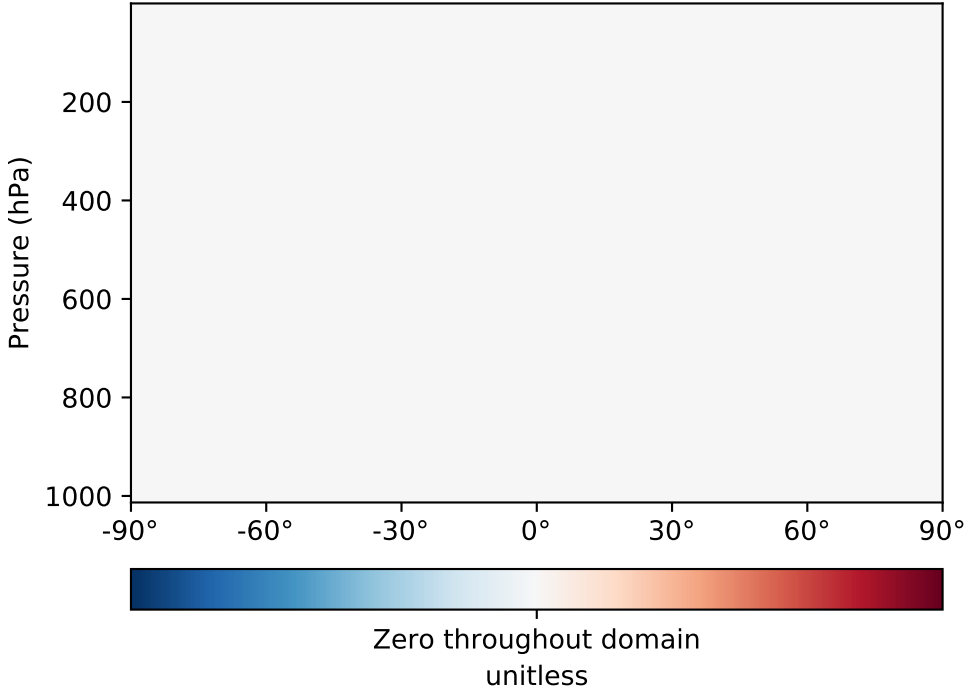
Difference
Dev - Ref, Restrictd Range [5%,95%]



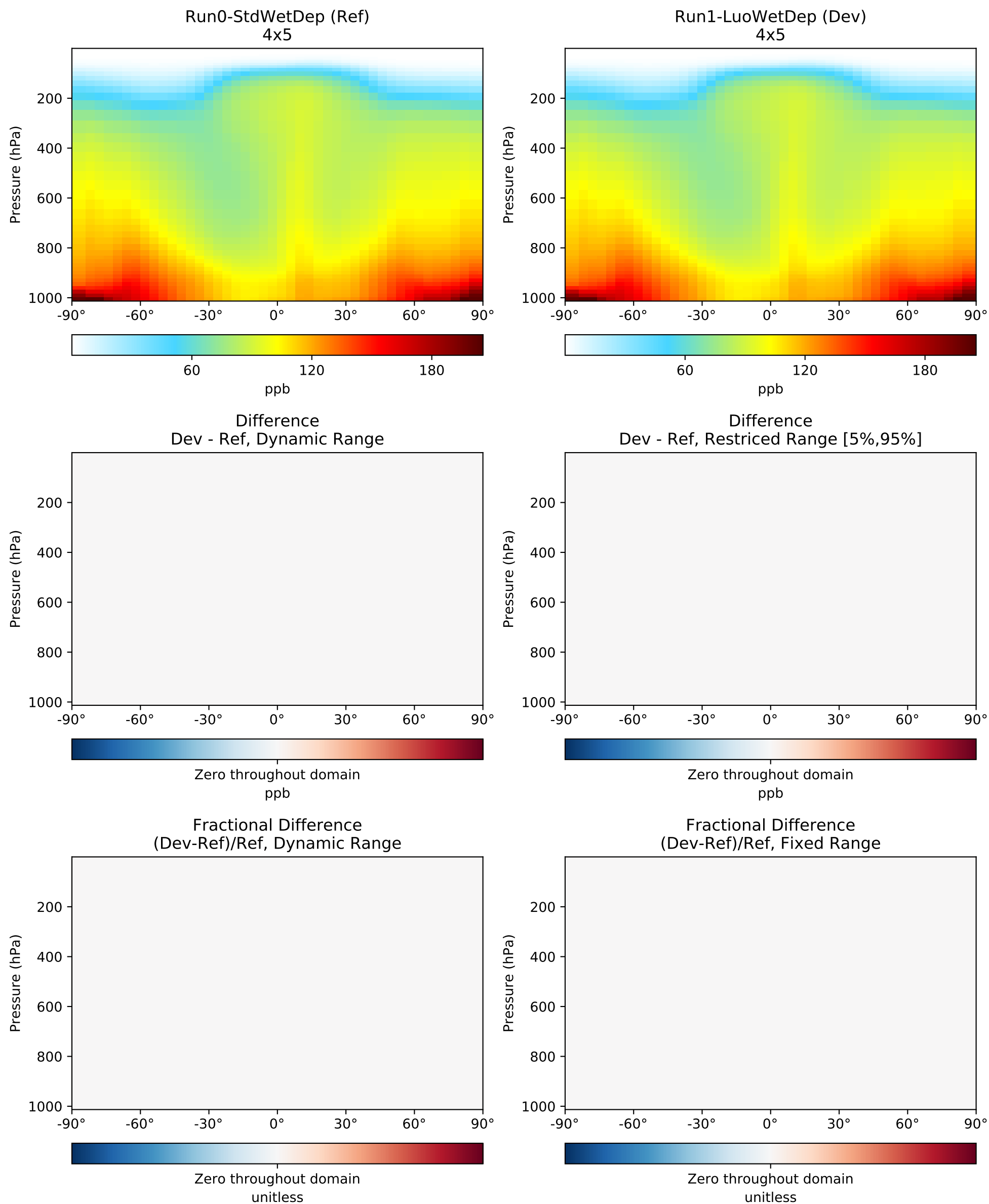
Fractional Difference
(Dev-Ref)/Ref, Dynamic Range



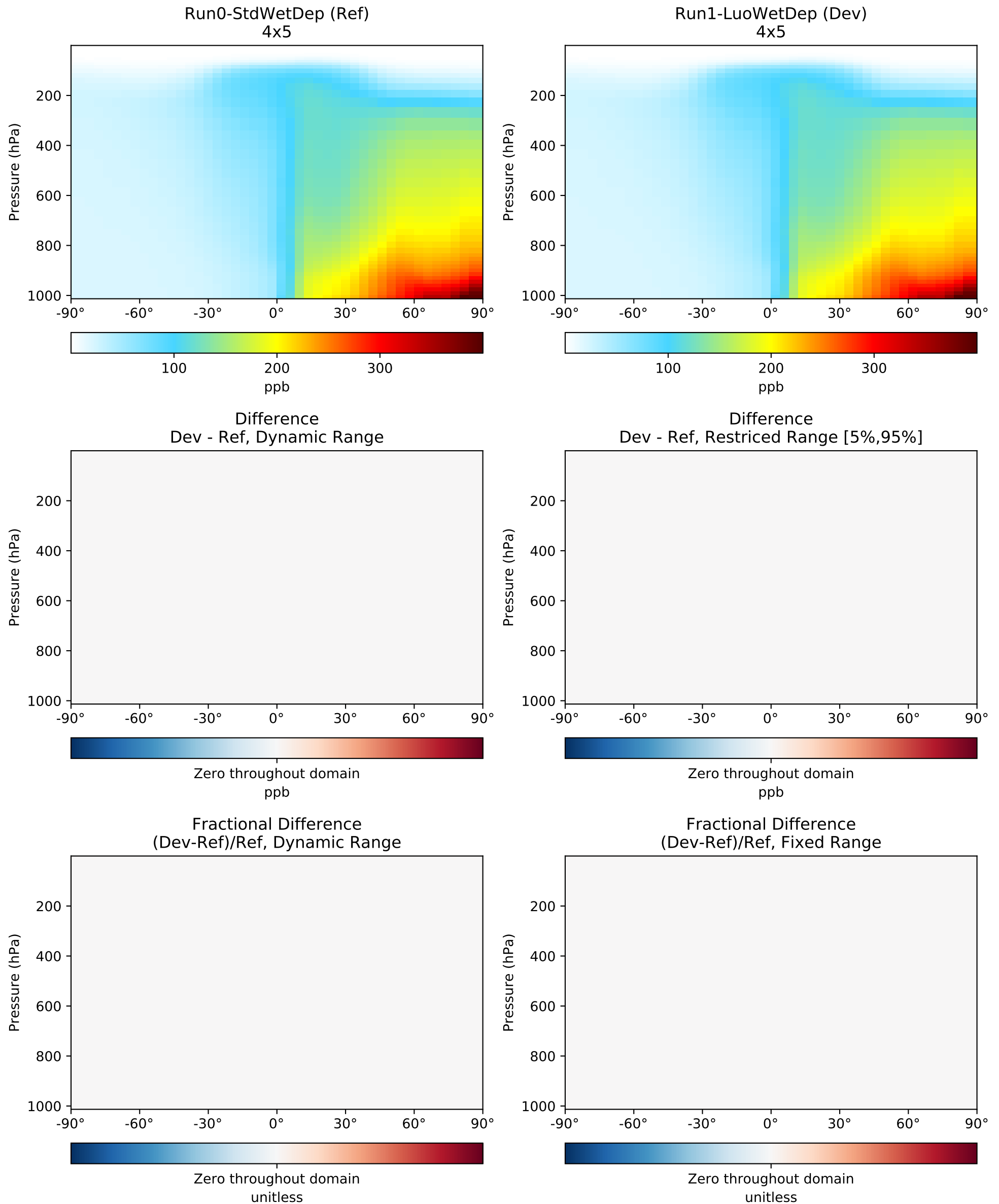
Fractional Difference
(Dev-Ref)/Ref, Fixed Range



SpeciesConc_GlobEmis90dayTracer, Zonal Mean (Oct2016)



SpeciesConc_NHEmis90dayTracer, Zonal Mean (Oct2016)



SpeciesConc_SHEmis90dayTracer, Zonal Mean (Oct2016)

