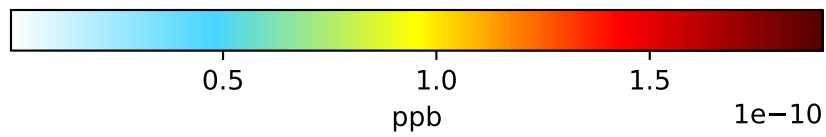
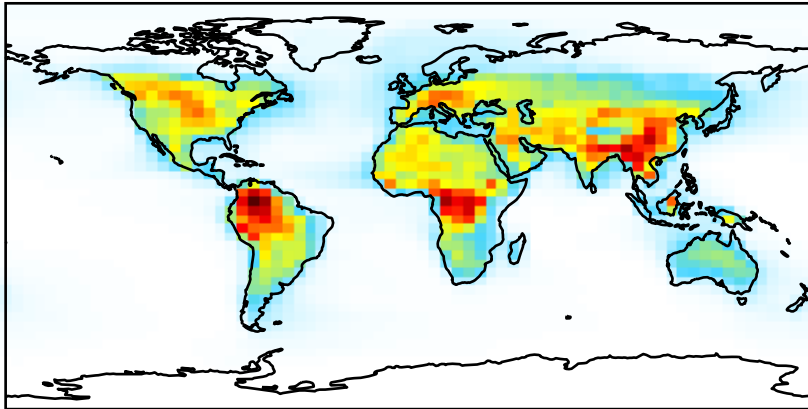
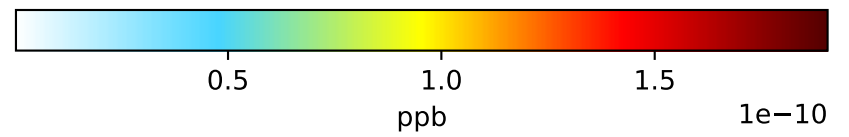
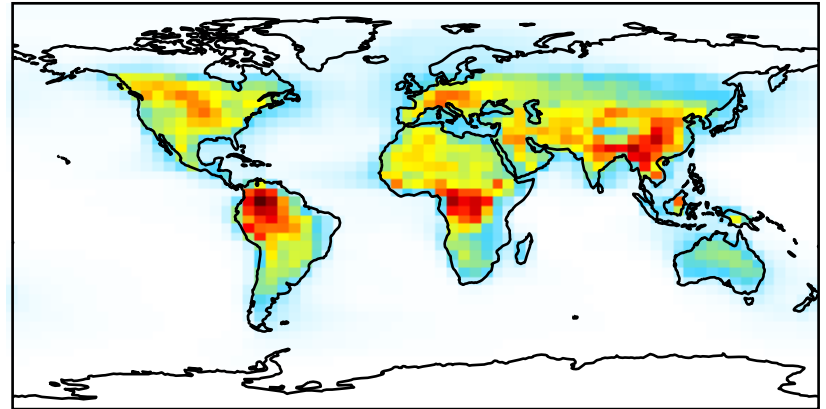


# SpeciesConc\_Rn222 (Oct2016)

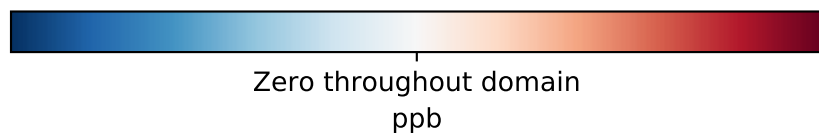
Run0-StdWetDep (Ref)  
4x5



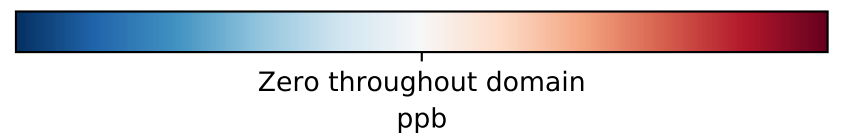
Run1-LuoWetDep (Dev)  
4x5



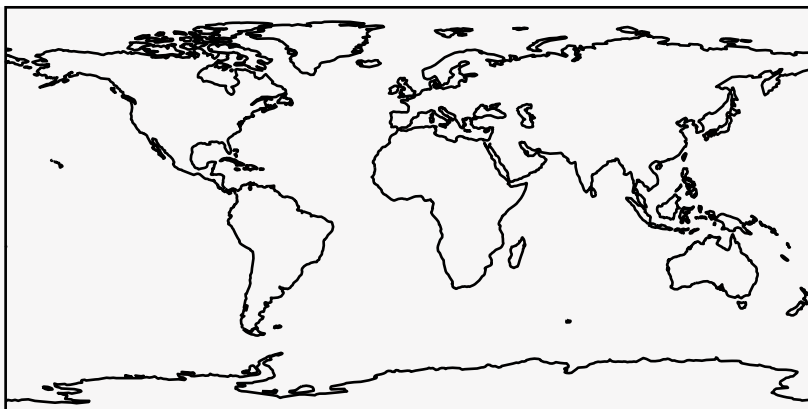
Difference  
Dev - Ref, Dynamic Range



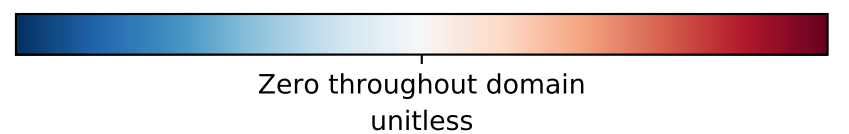
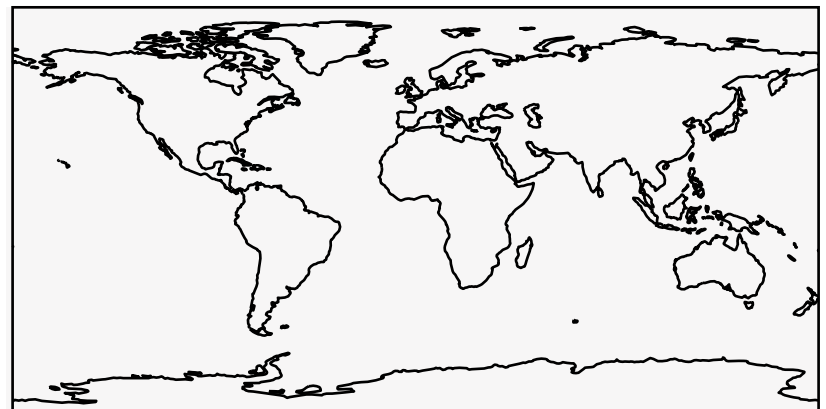
Difference  
Dev - Ref, Restricted Range [5%,95%]



Fractional Difference  
(Dev-Ref)/Ref, Dynamic Range

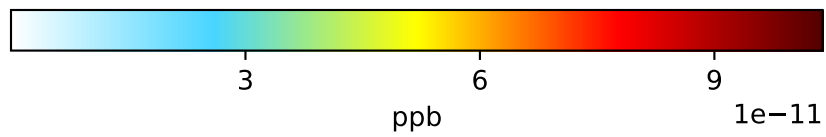
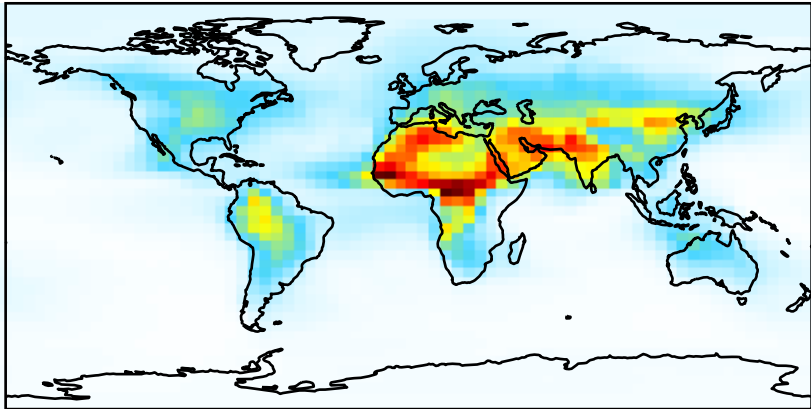


Fractional Difference  
(Dev-Ref)/Ref, Fixed Range

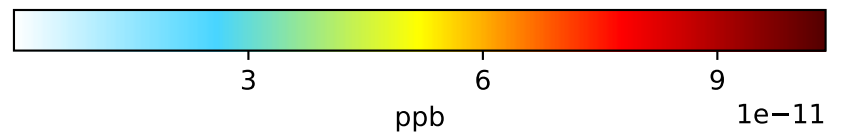
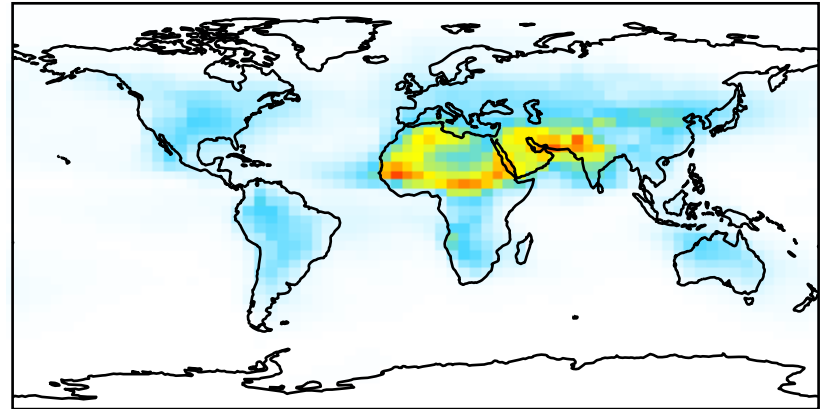


# SpeciesConc\_Pb210 (Oct2016)

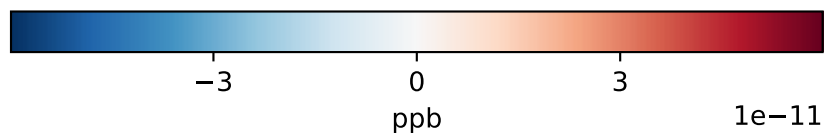
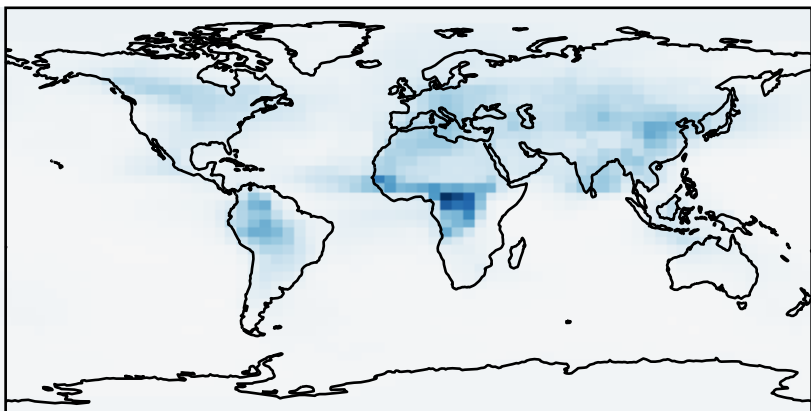
Run0-StdWetDep (Ref)  
4x5



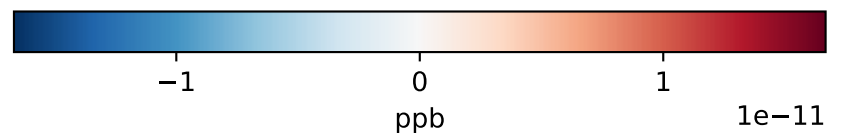
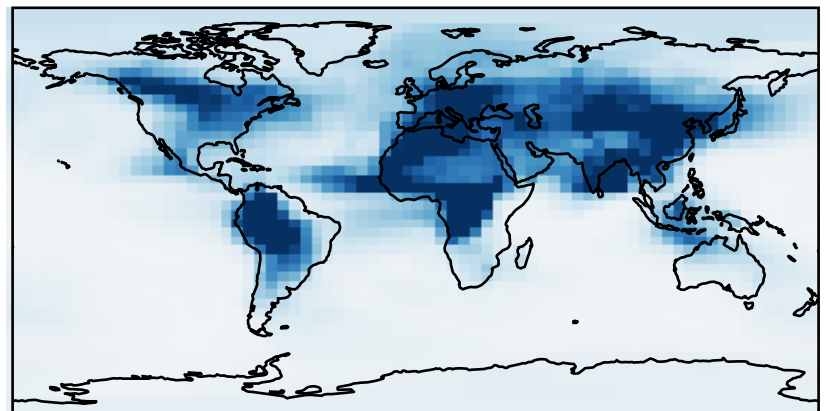
Run1-LuoWetDep (Dev)  
4x5



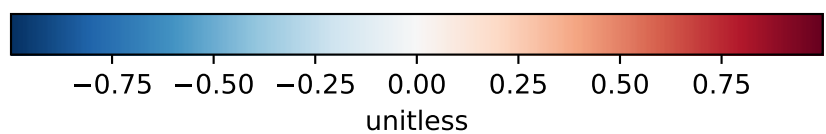
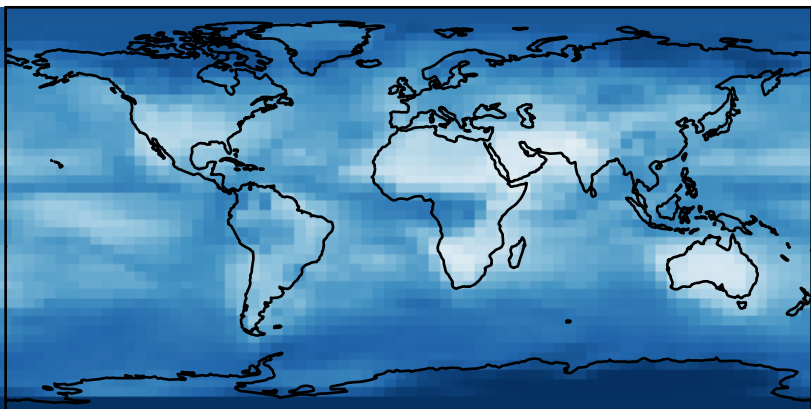
Difference  
Dev - Ref, Dynamic Range



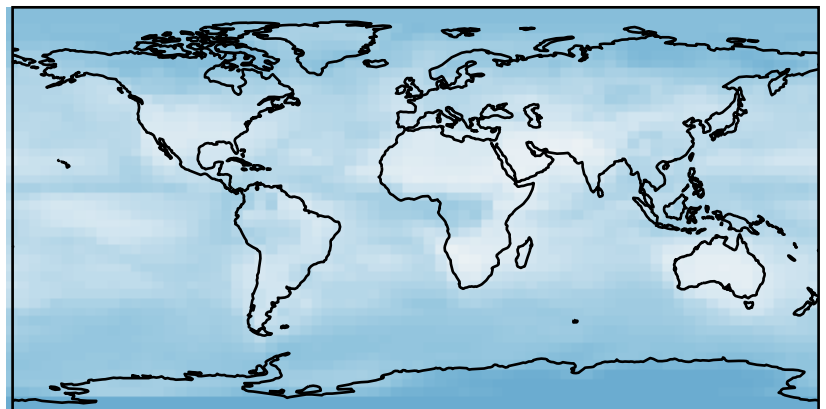
Difference  
Dev - Ref, Restricted Range [5%,95%]



Fractional Difference  
(Dev-Ref)/Ref, Dynamic Range

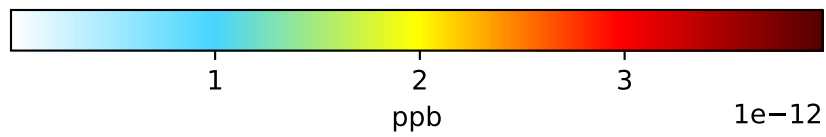
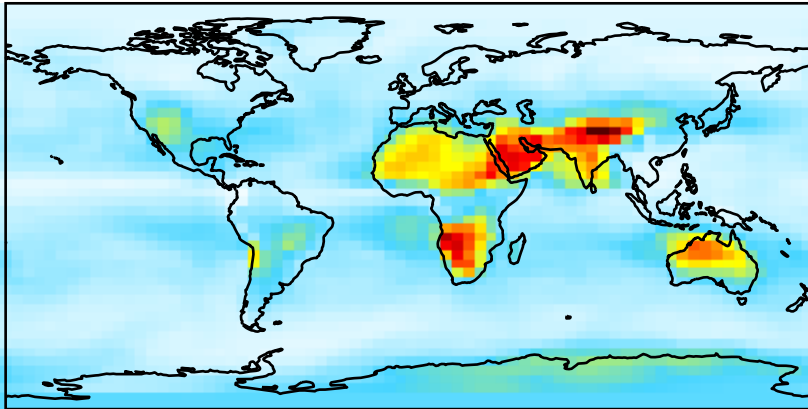


Fractional Difference  
(Dev-Ref)/Ref, Fixed Range

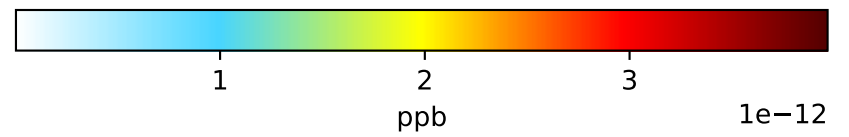
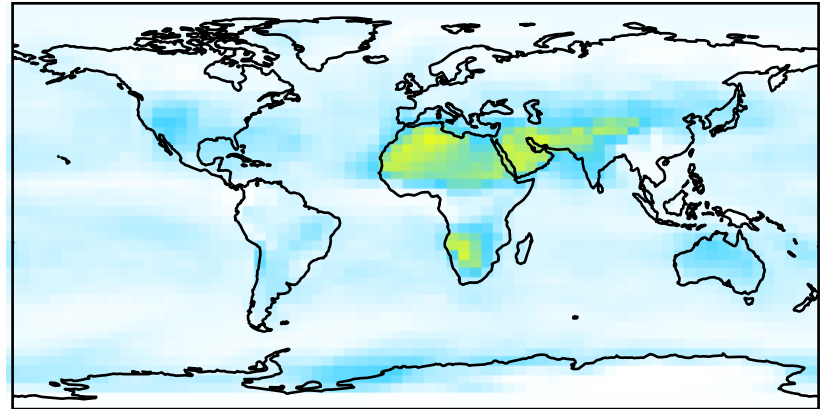


# SpeciesConc\_Be7 (Oct2016)

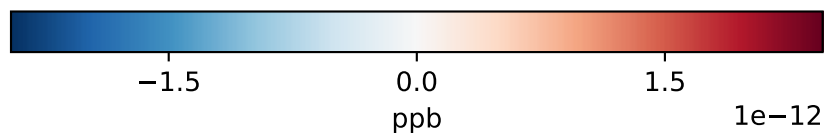
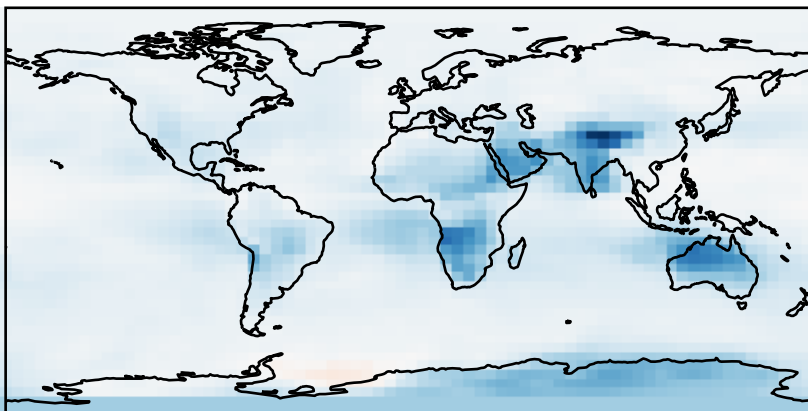
Run0-StdWetDep (Ref)  
4x5



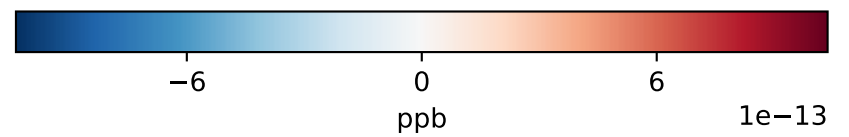
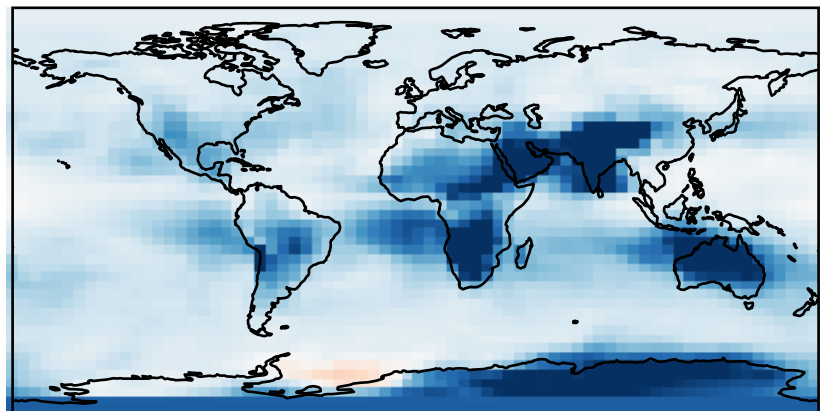
Run1-LuoWetDep (Dev)  
4x5



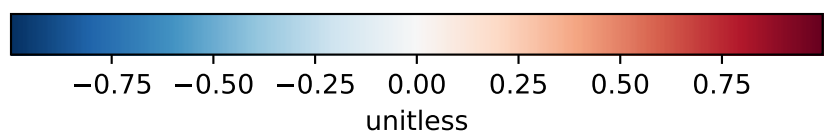
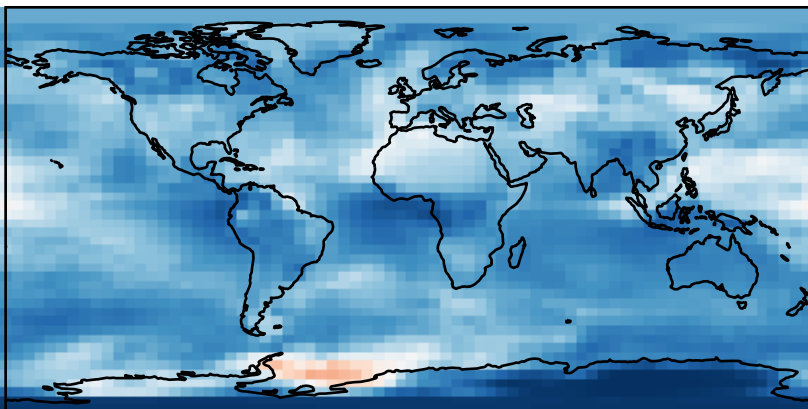
Difference  
Dev - Ref, Dynamic Range



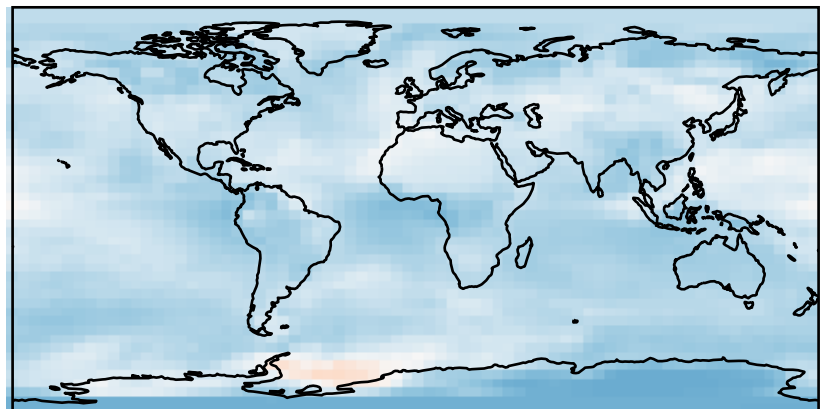
Difference  
Dev - Ref, Restricted Range [5%,95%]



Fractional Difference  
(Dev-Ref)/Ref, Dynamic Range

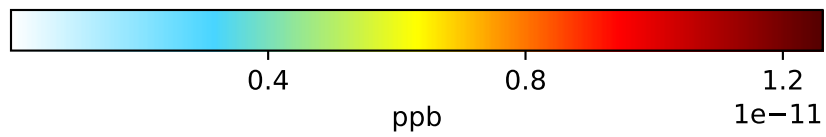
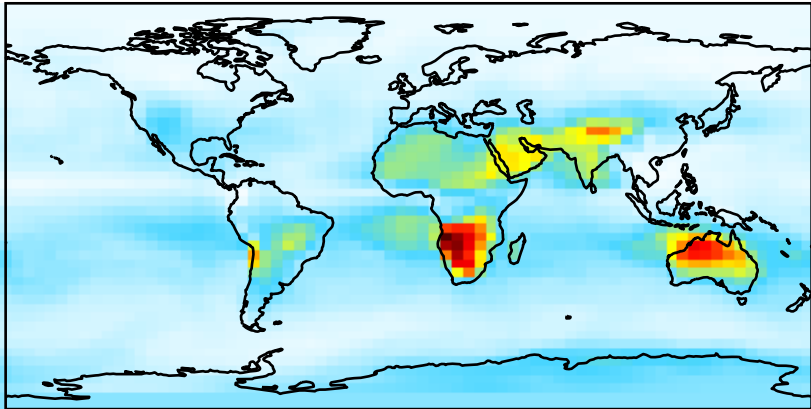


Fractional Difference  
(Dev-Ref)/Ref, Fixed Range

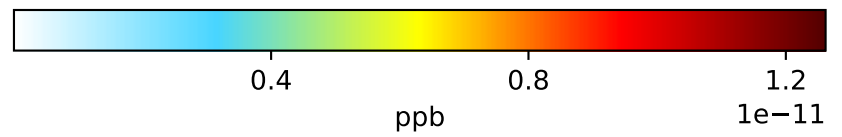
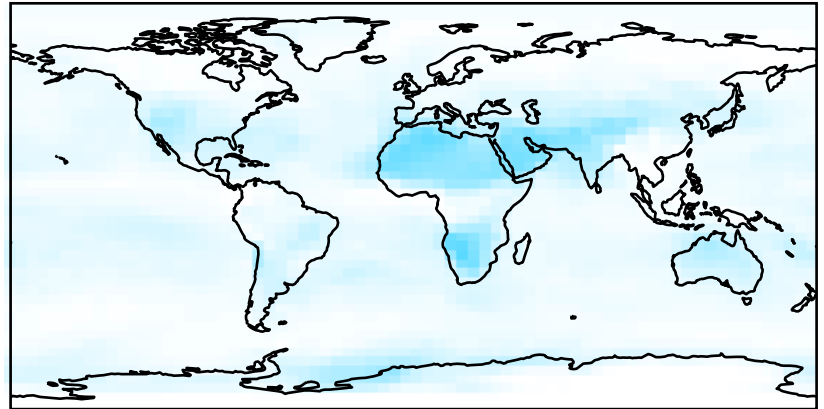


# SpeciesConc\_Be10 (Oct2016)

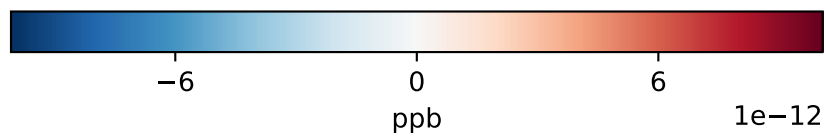
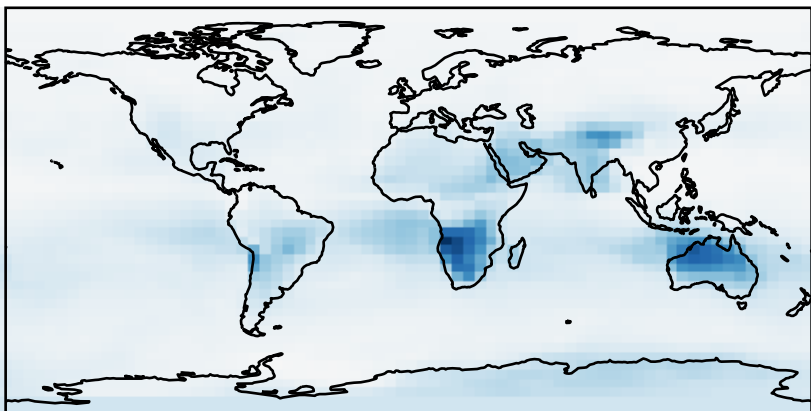
Run0-StdWetDep (Ref)  
4x5



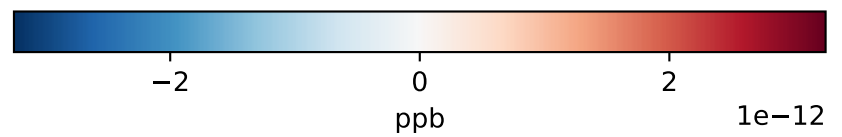
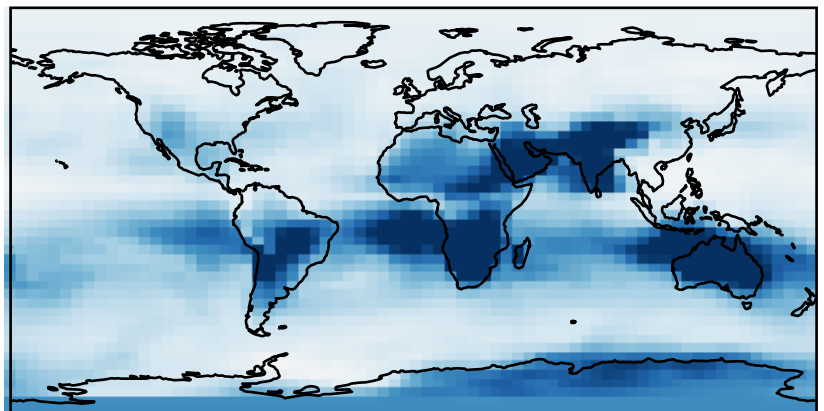
Run1-LuoWetDep (Dev)  
4x5



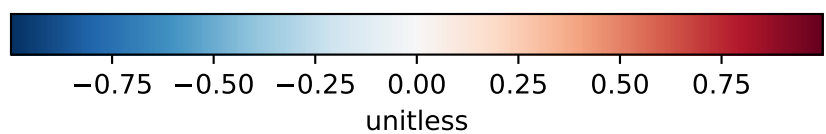
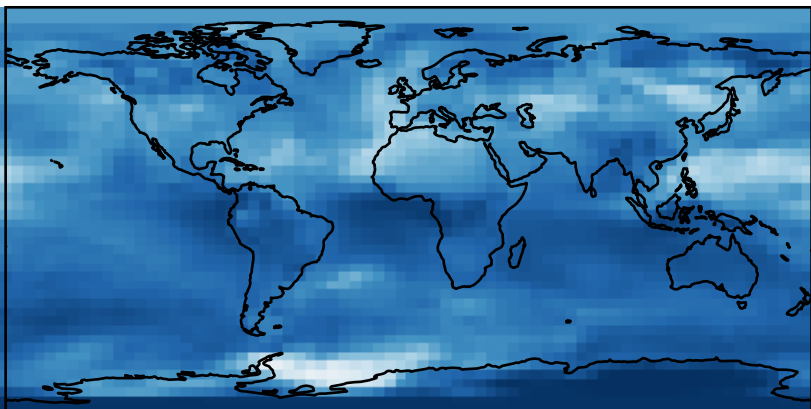
Difference  
Dev - Ref, Dynamic Range



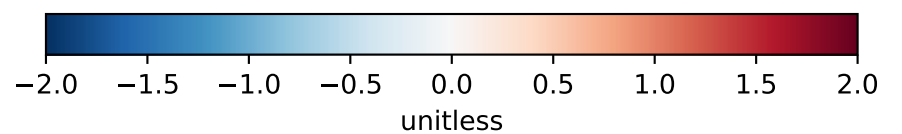
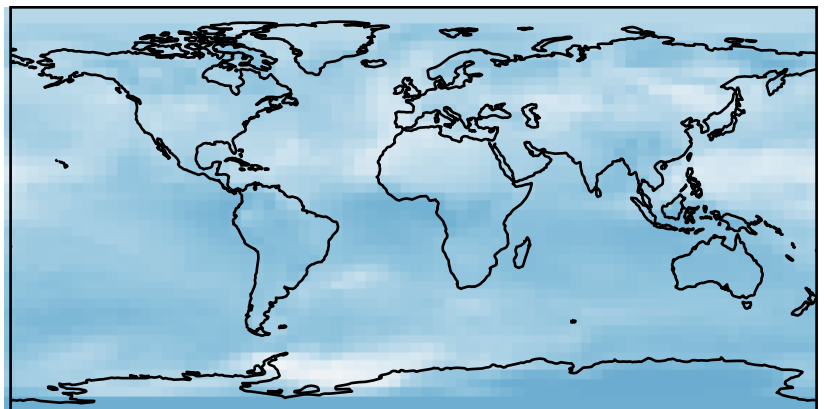
Difference  
Dev - Ref, Restricted Range [5%,95%]



Fractional Difference  
(Dev-Ref)/Ref, Dynamic Range

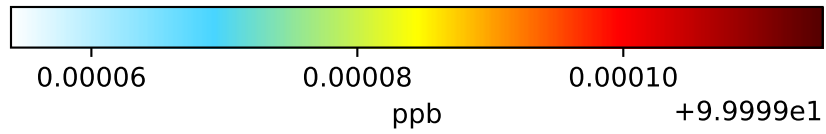
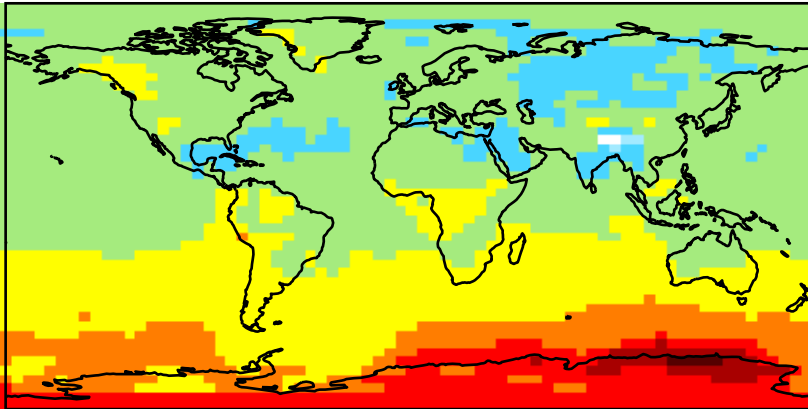


Fractional Difference  
(Dev-Ref)/Ref, Fixed Range

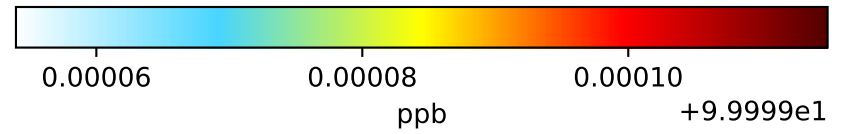
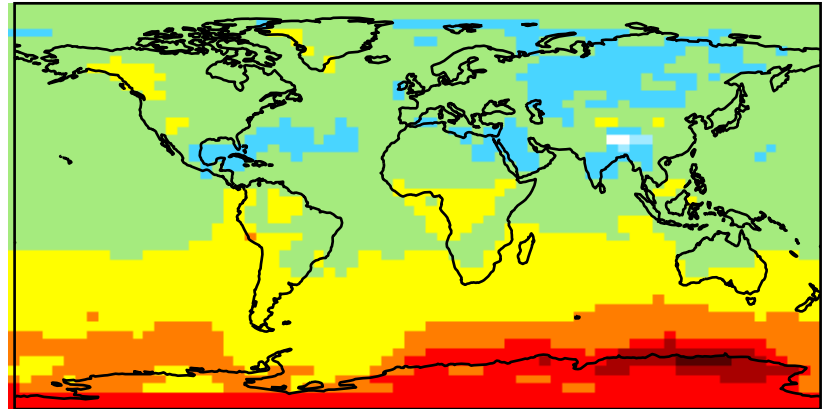


# SpeciesConc\_PassiveTracer (Oct2016)

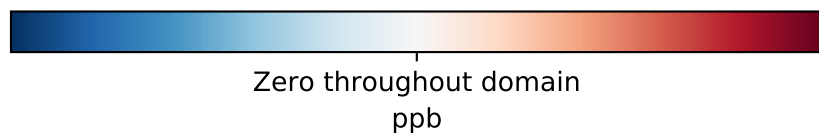
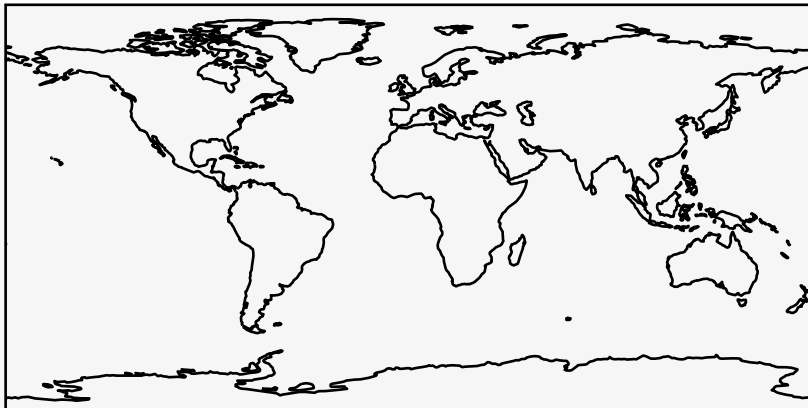
Run0-StdWetDep (Ref)  
4x5



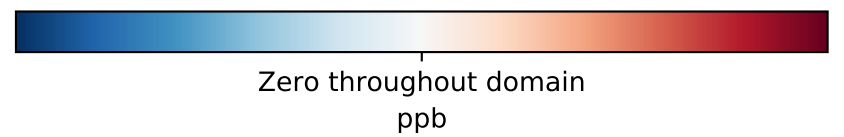
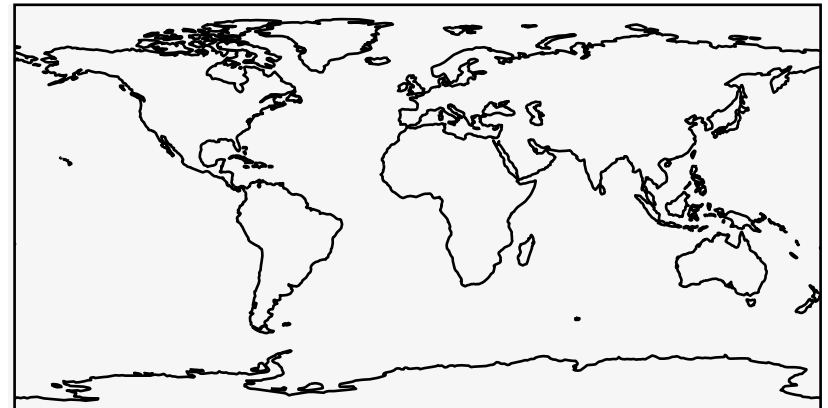
Run1-LuoWetDep (Dev)  
4x5



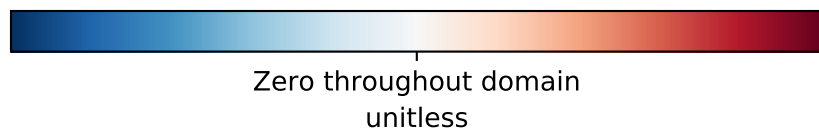
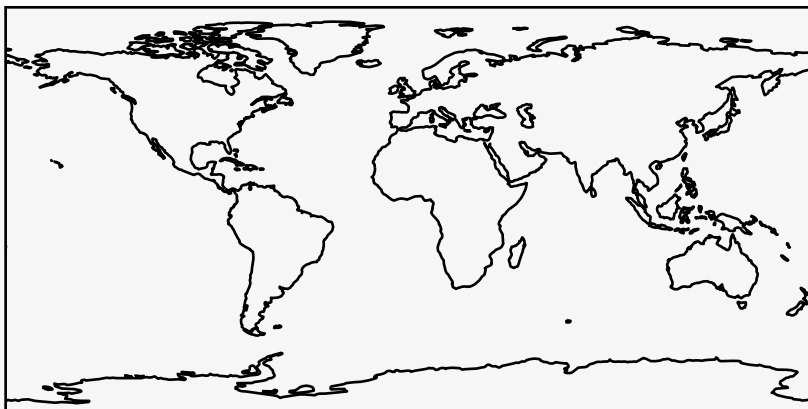
Difference  
Dev - Ref, Dynamic Range



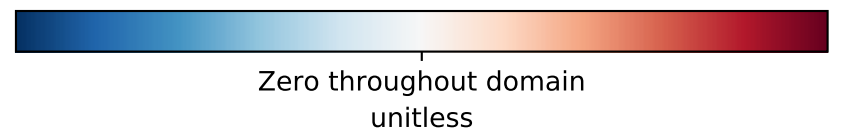
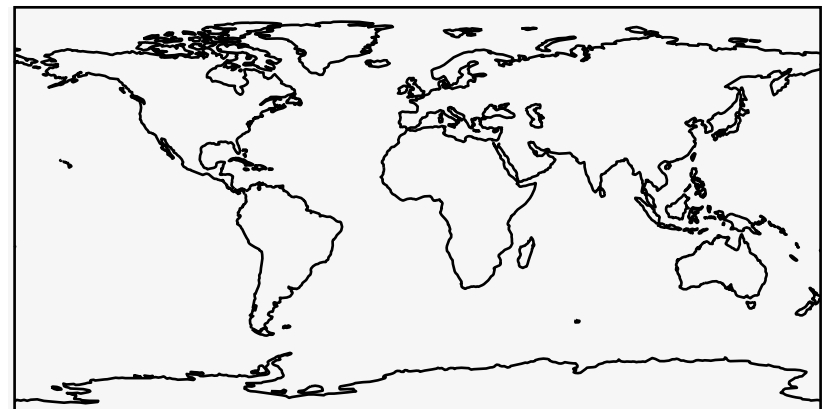
Difference  
Dev - Ref, Restricted Range [5%,95%]



Fractional Difference  
(Dev-Ref)/Ref, Dynamic Range

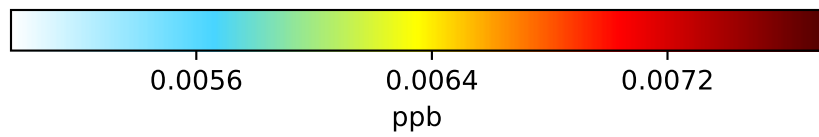
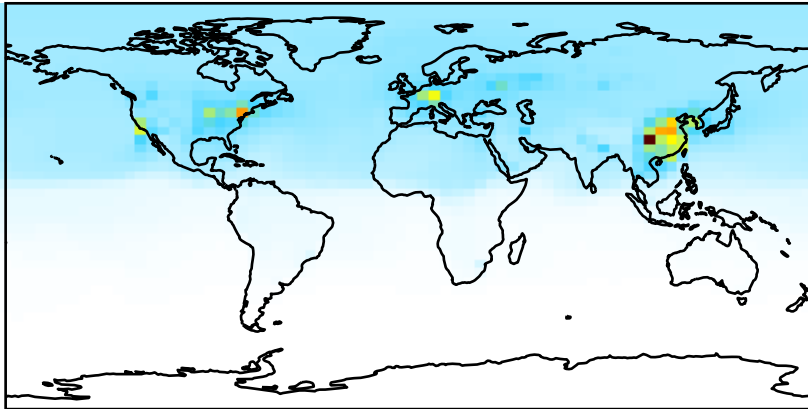


Fractional Difference  
(Dev-Ref)/Ref, Fixed Range

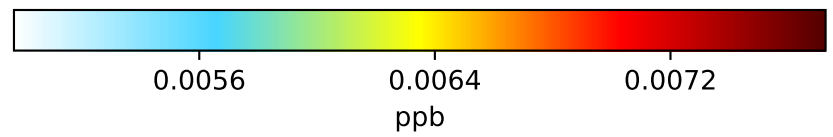
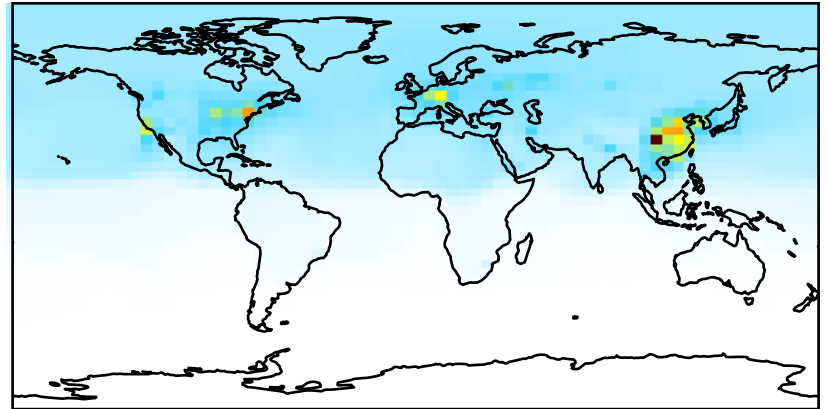


# SpeciesConc\_SF6Tracer (Oct2016)

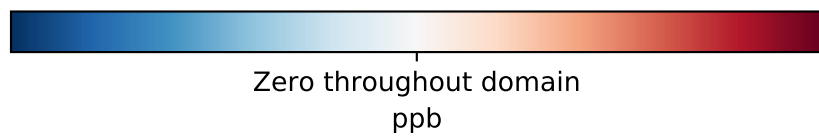
Run0-StdWetDep (Ref)  
4x5



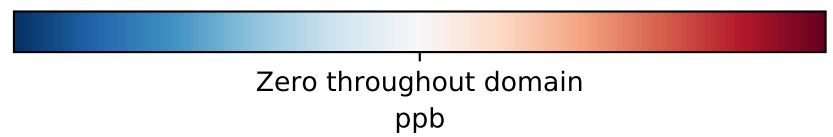
Run1-LuoWetDep (Dev)  
4x5



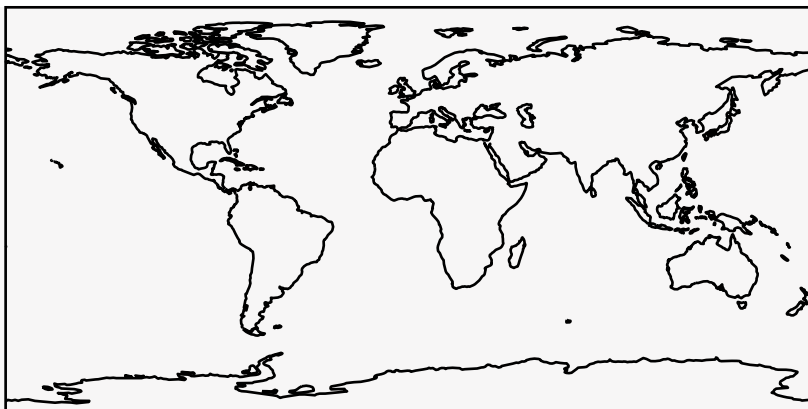
Difference  
Dev - Ref, Dynamic Range



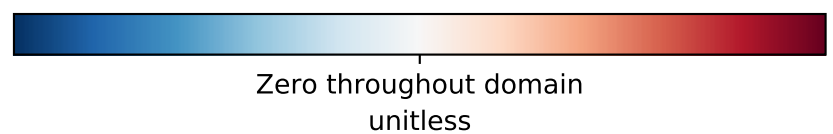
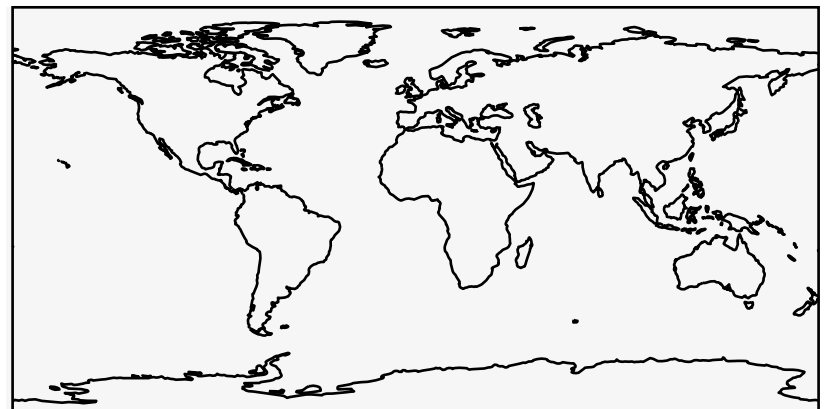
Difference  
Dev - Ref, Restricted Range [5%,95%]



Fractional Difference  
(Dev-Ref)/Ref, Dynamic Range

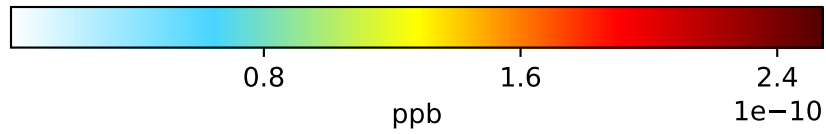
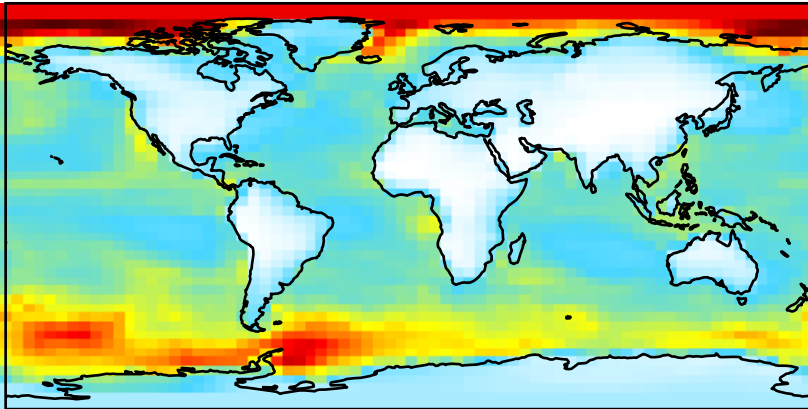


Fractional Difference  
(Dev-Ref)/Ref, Fixed Range

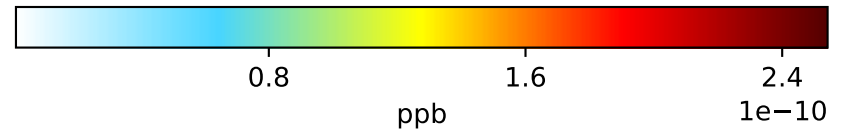
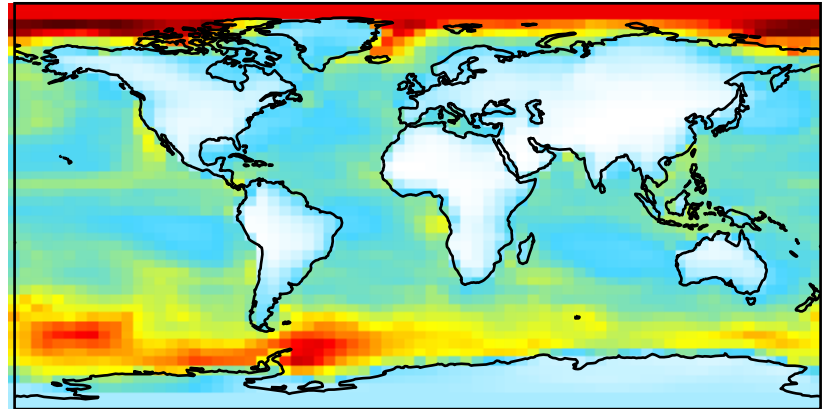


# SpeciesConc\_CH3ITracer (Oct2016)

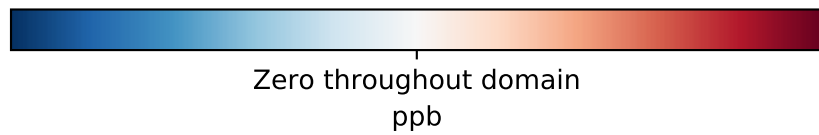
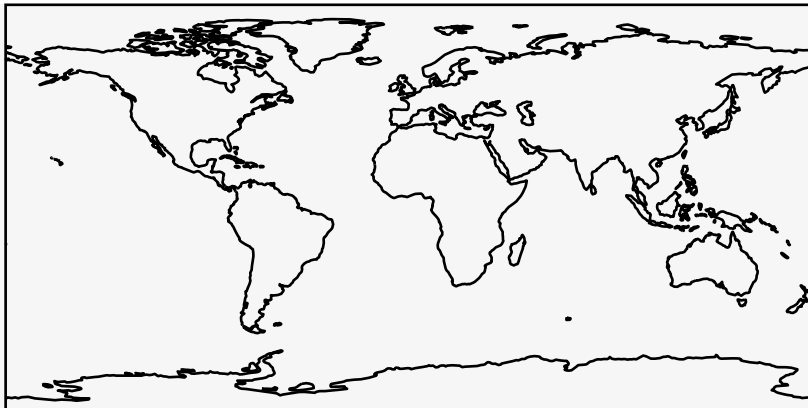
Run0-StdWetDep (Ref)  
4x5



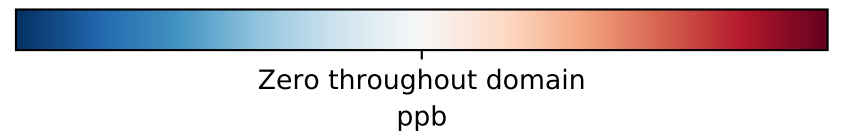
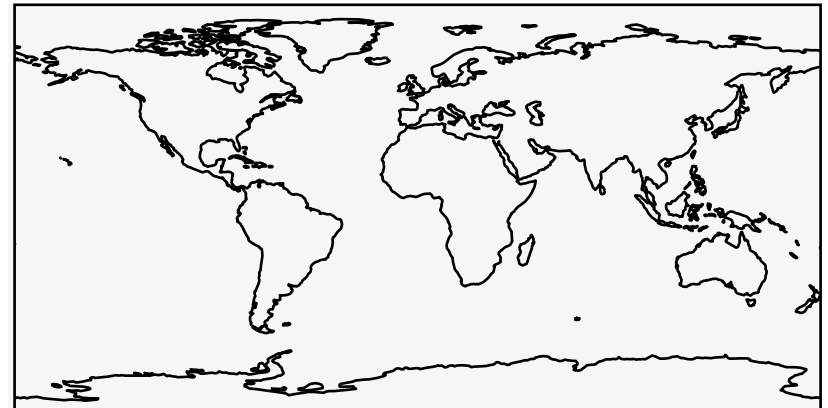
Run1-LuoWetDep (Dev)  
4x5



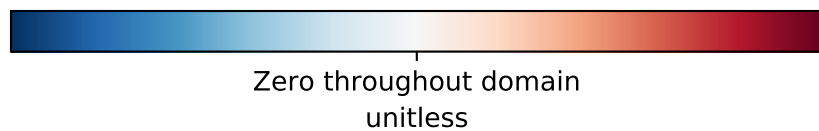
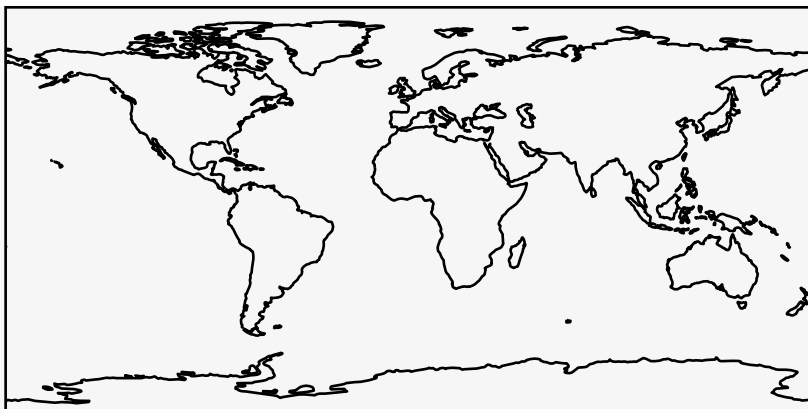
Difference  
Dev - Ref, Dynamic Range



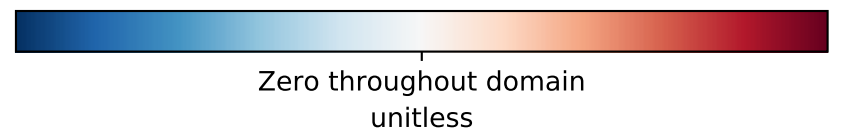
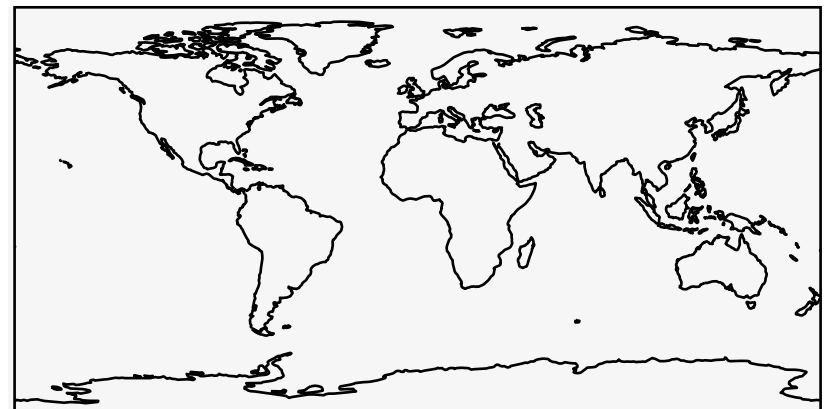
Difference  
Dev - Ref, Restricted Range [5%,95%]



Fractional Difference  
(Dev-Ref)/Ref, Dynamic Range

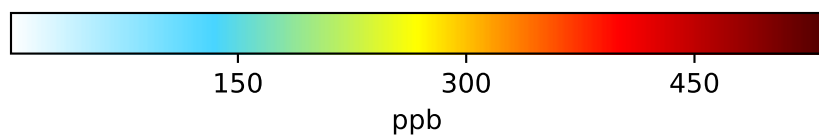
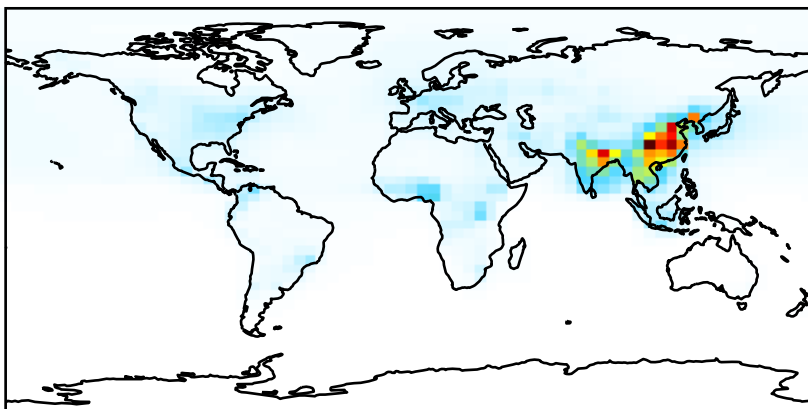


Fractional Difference  
(Dev-Ref)/Ref, Fixed Range

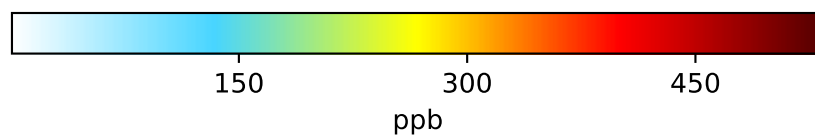
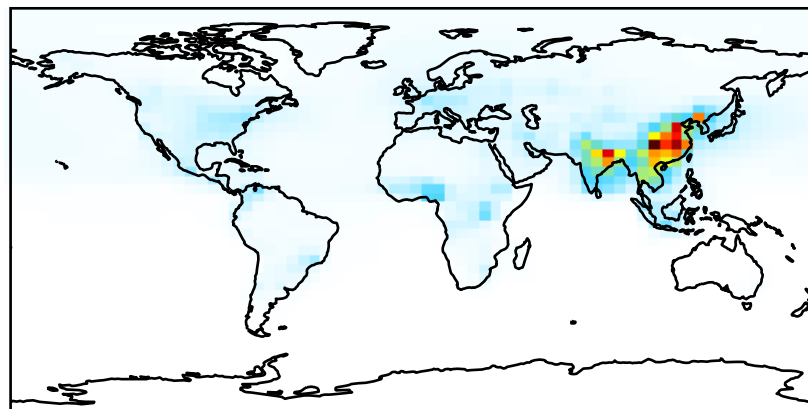


# SpeciesConc\_COAnthroEmis25dayTracer (Oct2016)

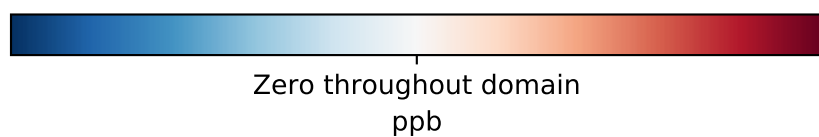
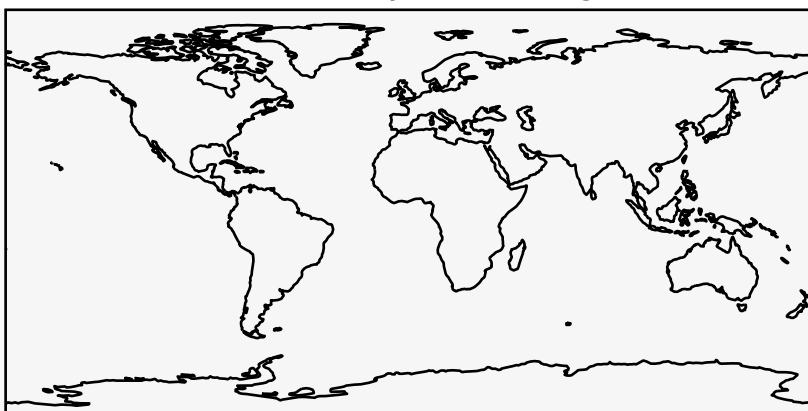
Run0-StdWetDep (Ref)  
4x5



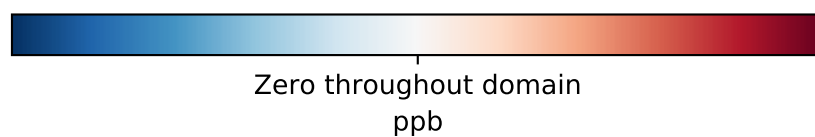
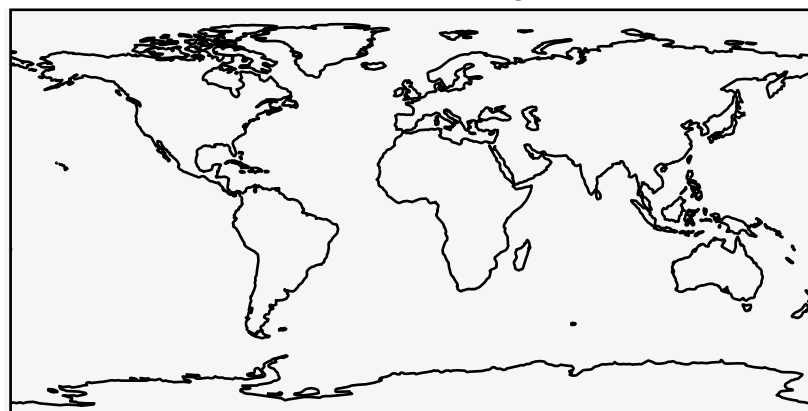
Run1-LuoWetDep (Dev)  
4x5



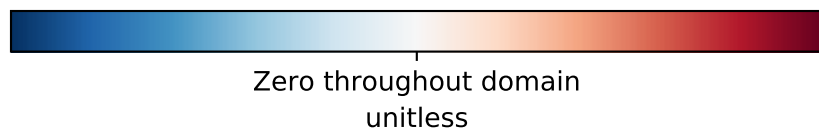
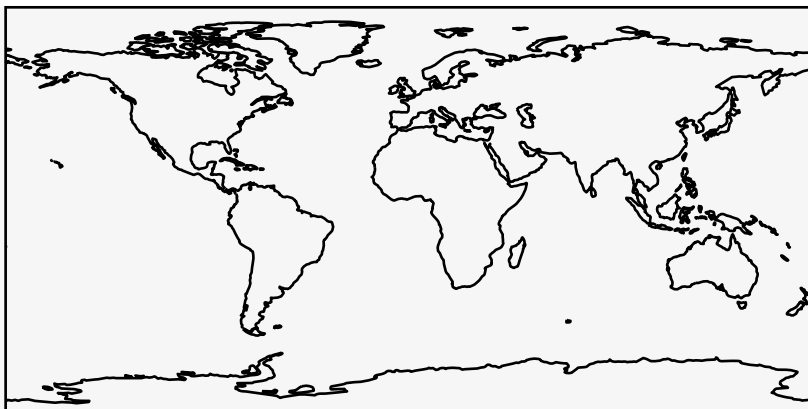
Difference  
Dev - Ref, Dynamic Range



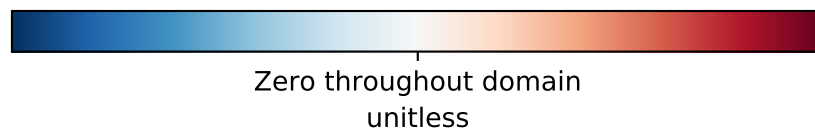
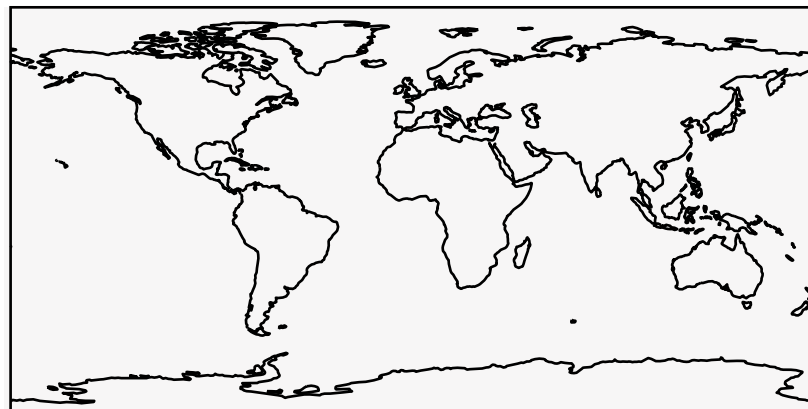
Difference  
Dev - Ref, Restricted Range [5%,95%]



Fractional Difference  
(Dev-Ref)/Ref, Dynamic Range



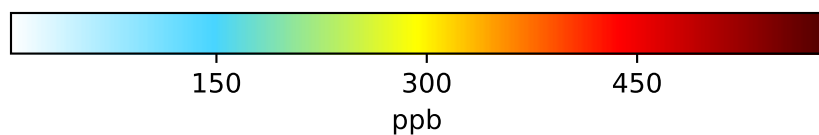
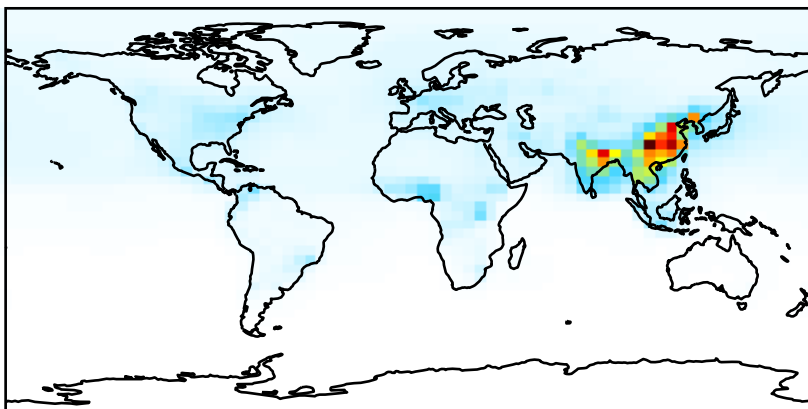
Fractional Difference  
(Dev-Ref)/Ref, Fixed Range



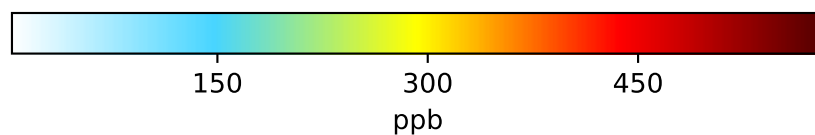
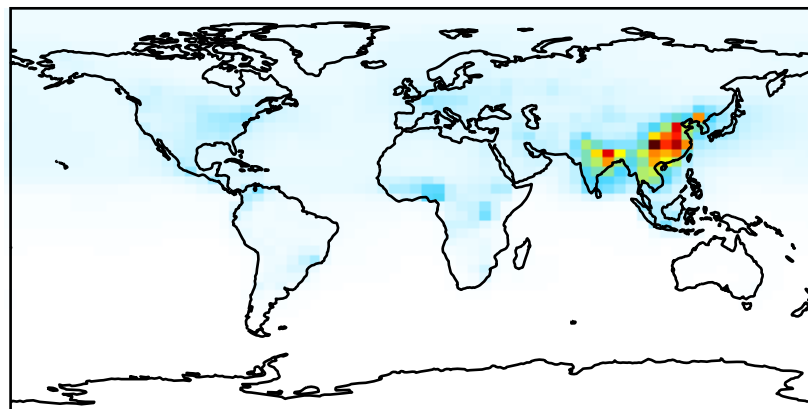


# SpeciesConc\_COAnthroEmis50dayTracer (Oct2016)

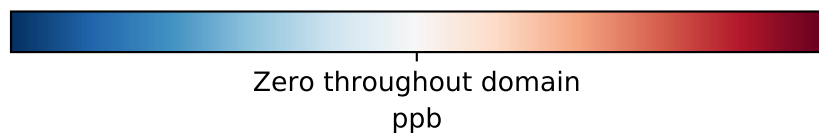
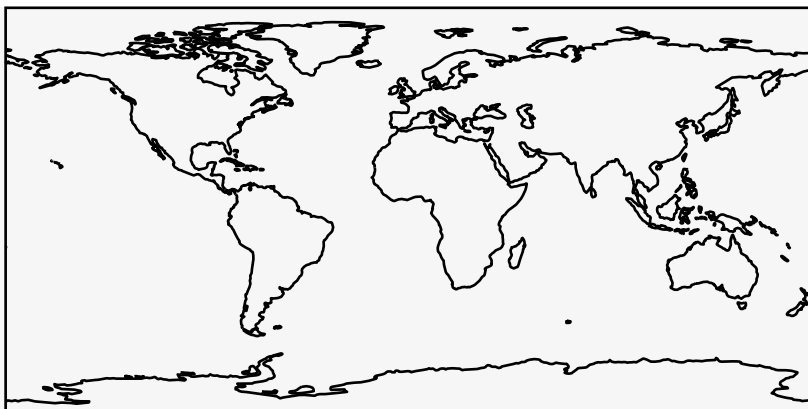
Run0-StdWetDep (Ref)  
4x5



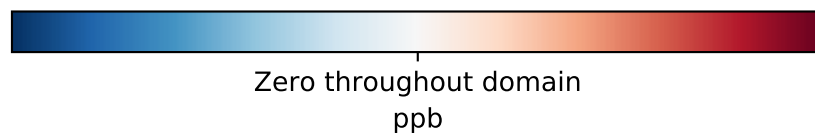
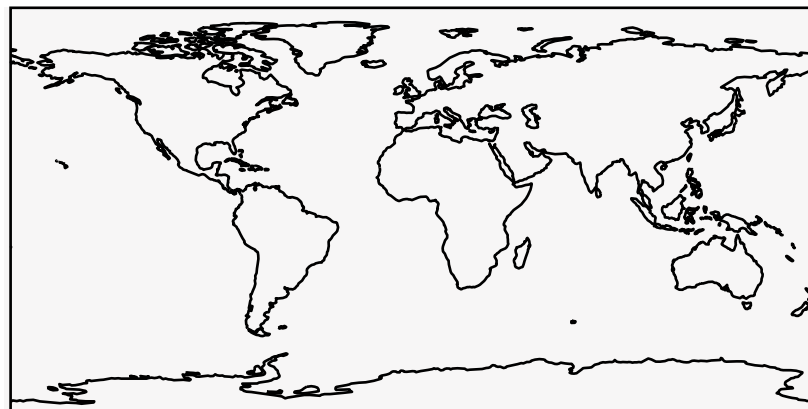
Run1-LuoWetDep (Dev)  
4x5



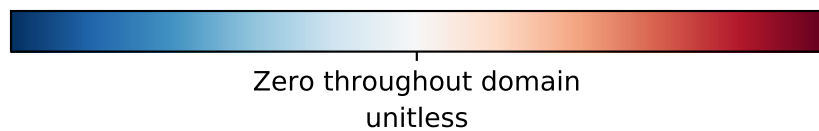
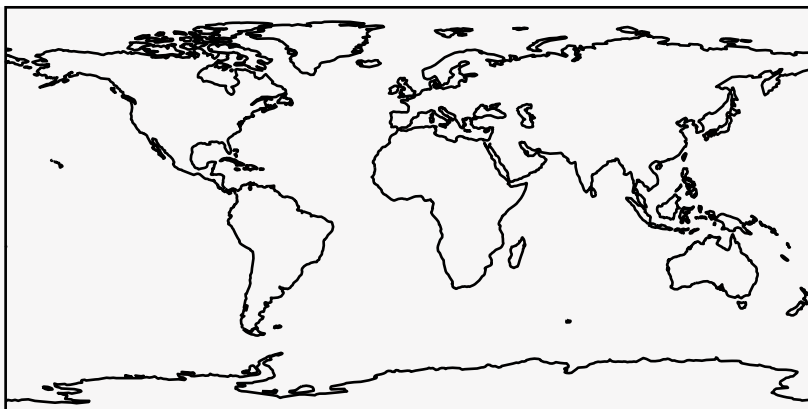
Difference  
Dev - Ref, Dynamic Range



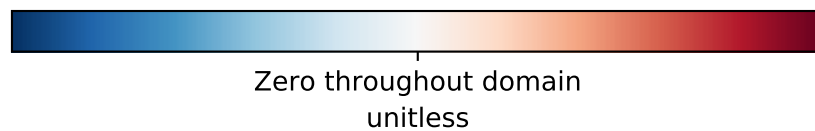
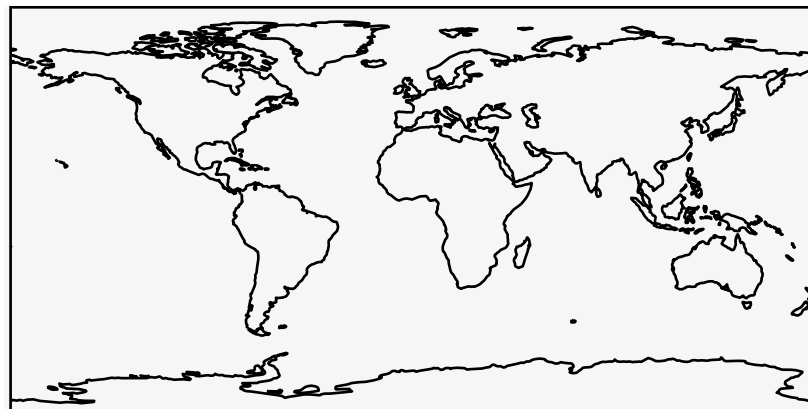
Difference  
Dev - Ref, Restricted Range [5%,95%]



Fractional Difference  
(Dev-Ref)/Ref, Dynamic Range

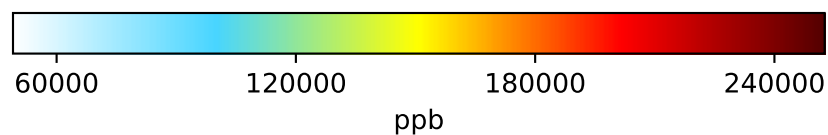
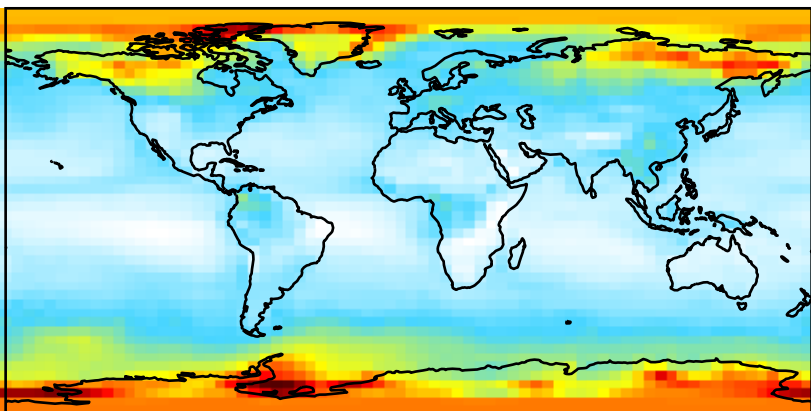


Fractional Difference  
(Dev-Ref)/Ref, Fixed Range

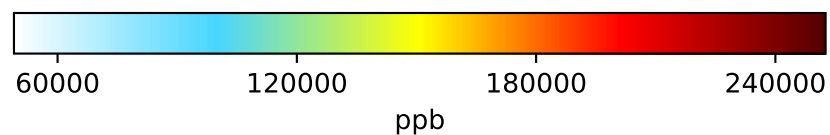
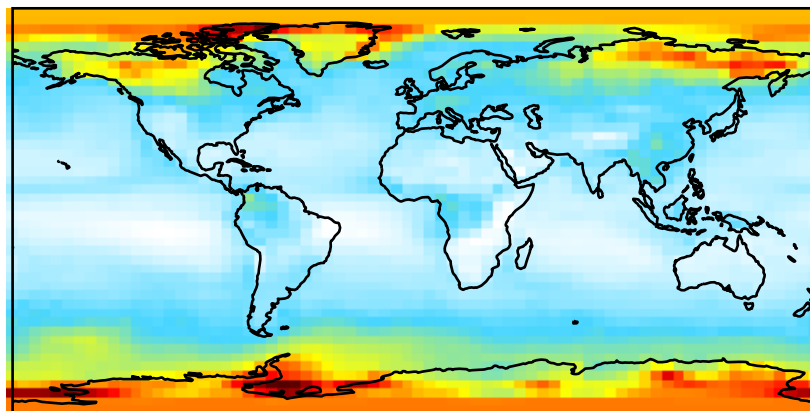


# SpeciesConc\_COUniformEmis25dayTracer (Oct2016)

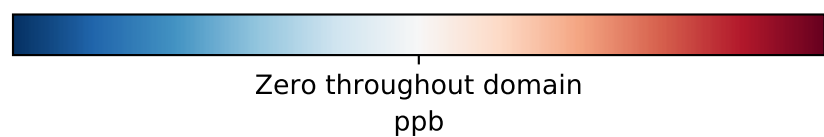
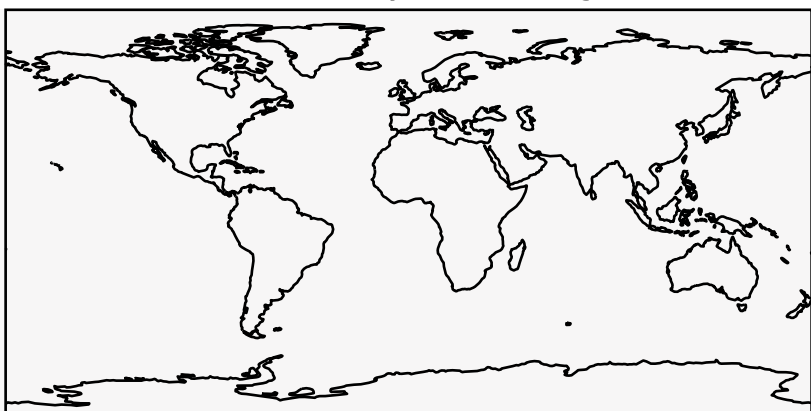
Run0-StdWetDep (Ref)  
4x5



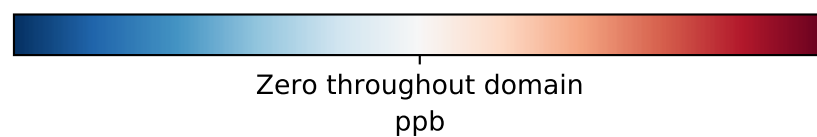
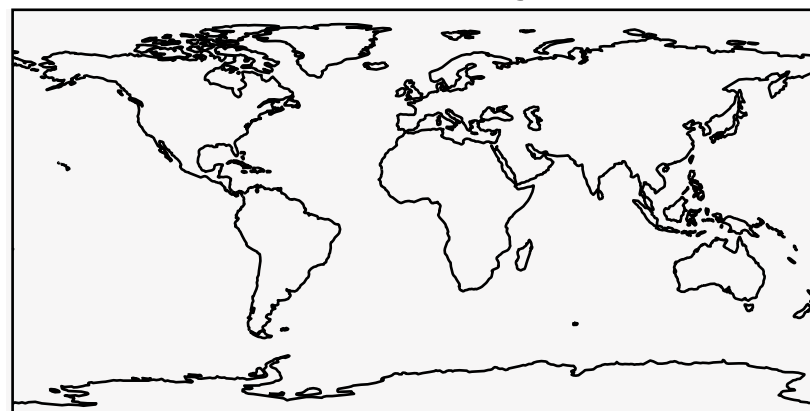
Run1-LuoWetDep (Dev)  
4x5



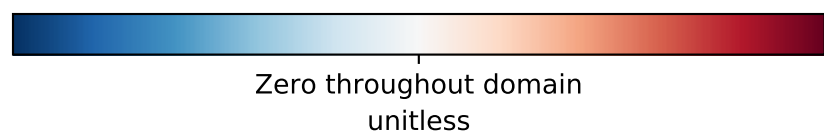
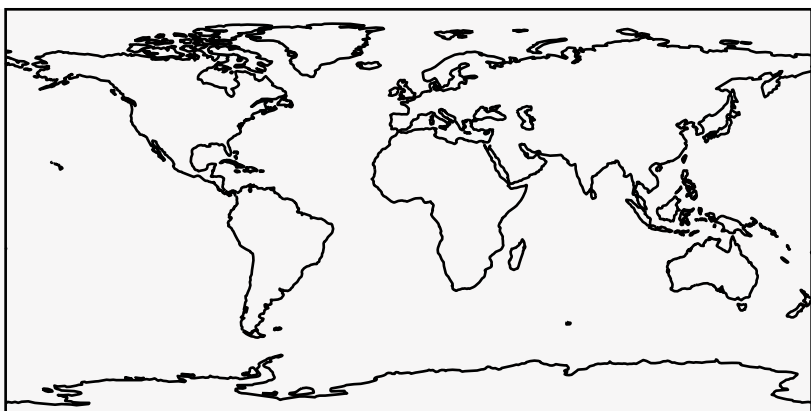
Difference  
Dev - Ref, Dynamic Range



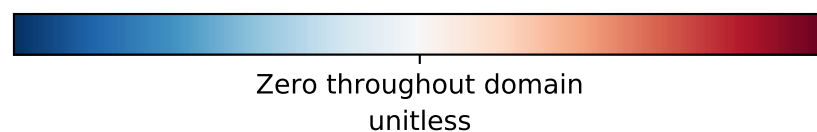
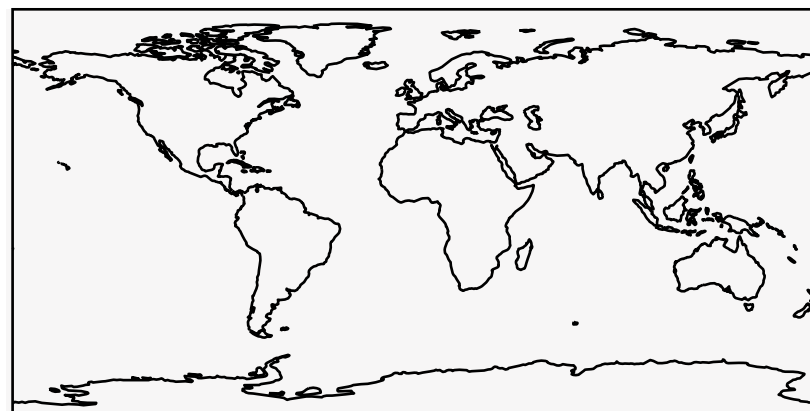
Difference  
Dev - Ref, Restricted Range [5%,95%]



Fractional Difference  
(Dev-Ref)/Ref, Dynamic Range

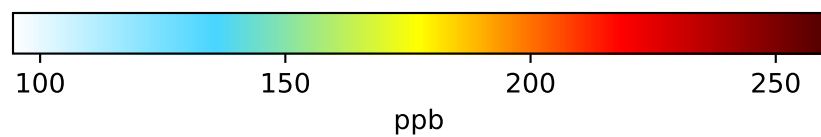
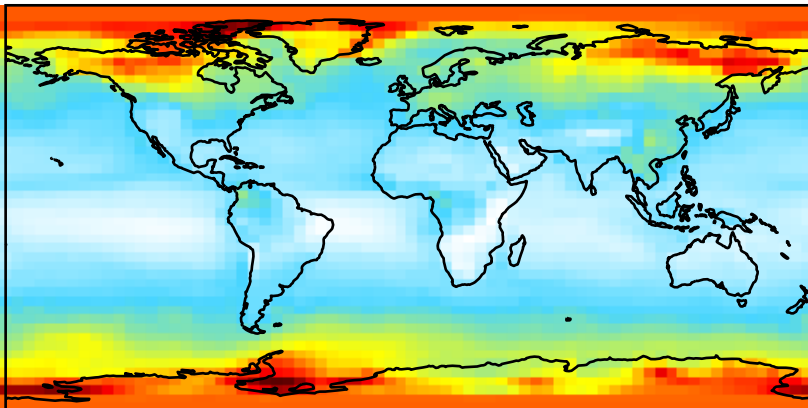


Fractional Difference  
(Dev-Ref)/Ref, Fixed Range

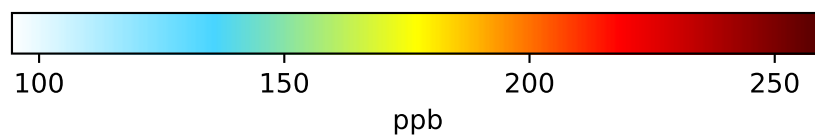
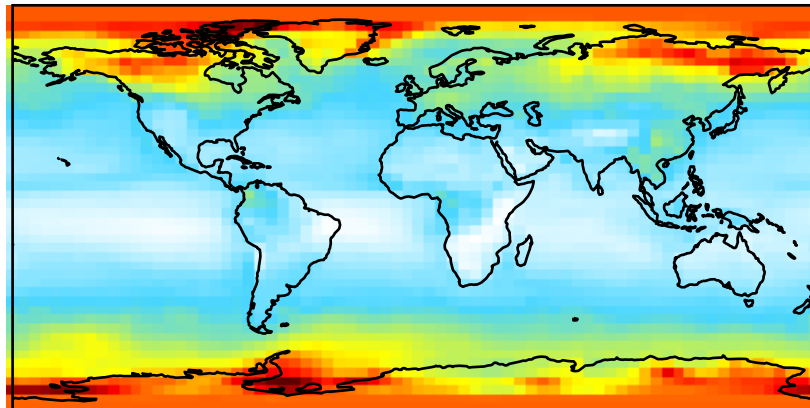


# SpeciesConc\_GlobEmis90dayTracer (Oct2016)

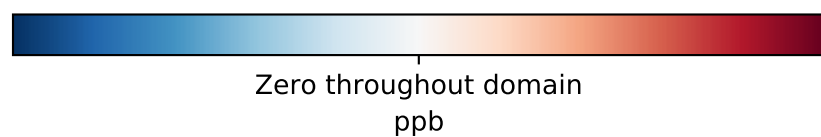
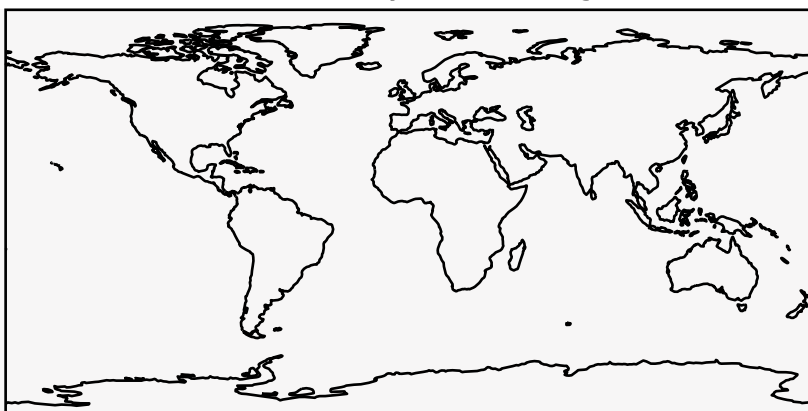
Run0-StdWetDep (Ref)  
4x5



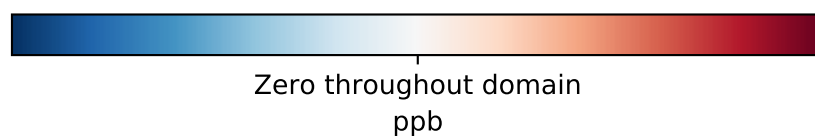
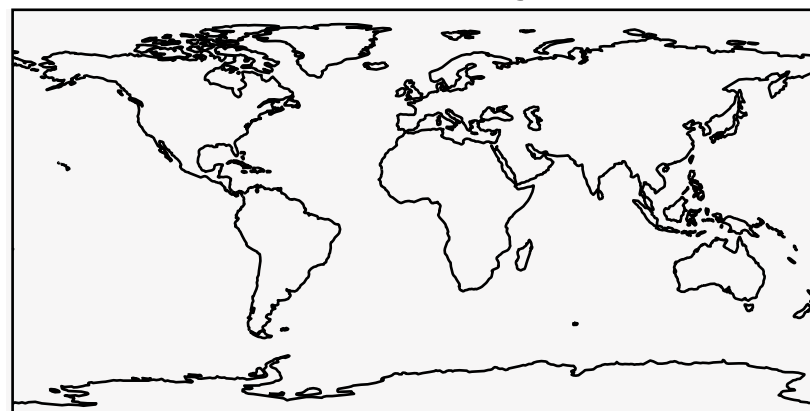
Run1-LuoWetDep (Dev)  
4x5



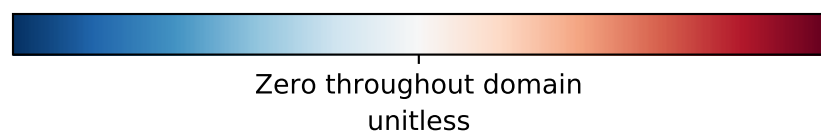
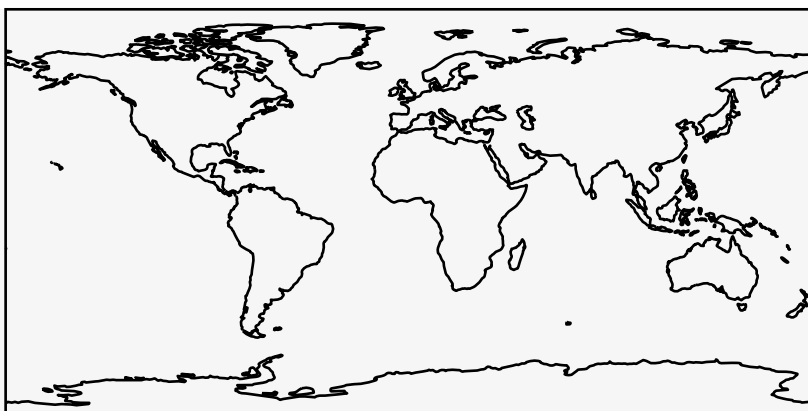
Difference  
Dev - Ref, Dynamic Range



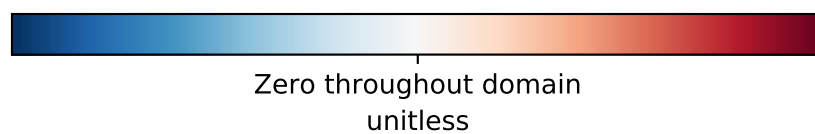
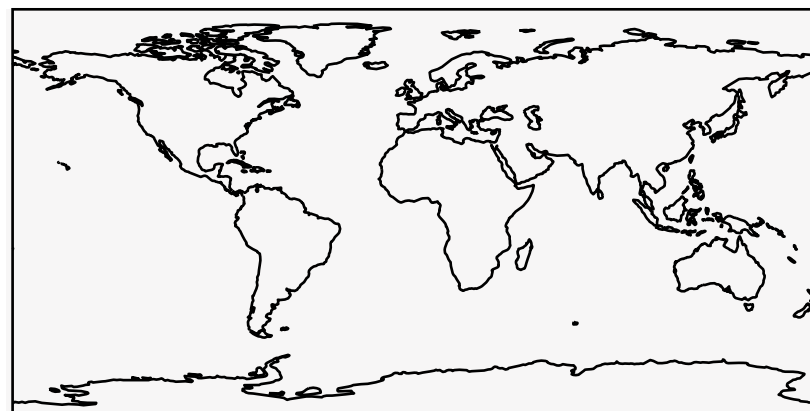
Difference  
Dev - Ref, Restricted Range [5%,95%]



Fractional Difference  
(Dev-Ref)/Ref, Dynamic Range

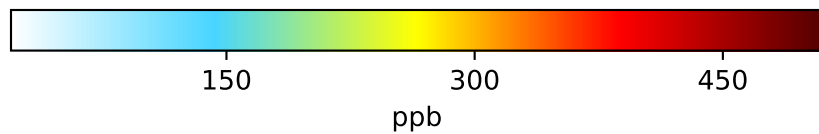
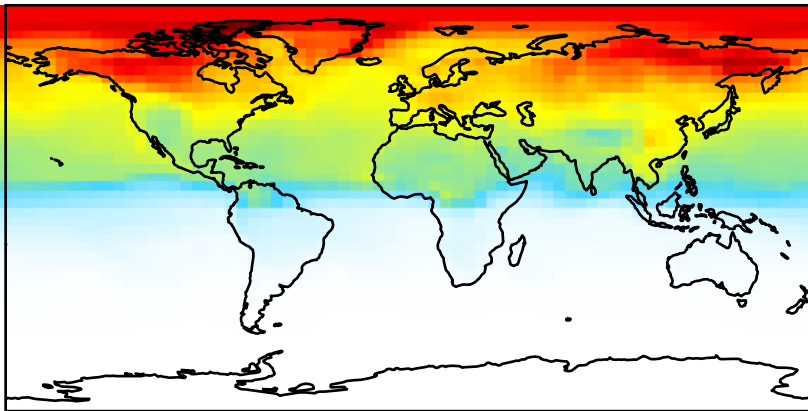


Fractional Difference  
(Dev-Ref)/Ref, Fixed Range

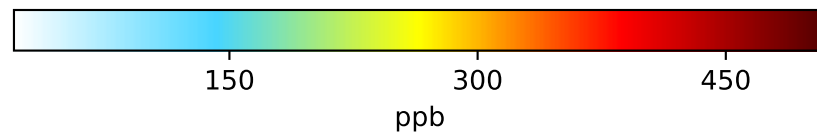
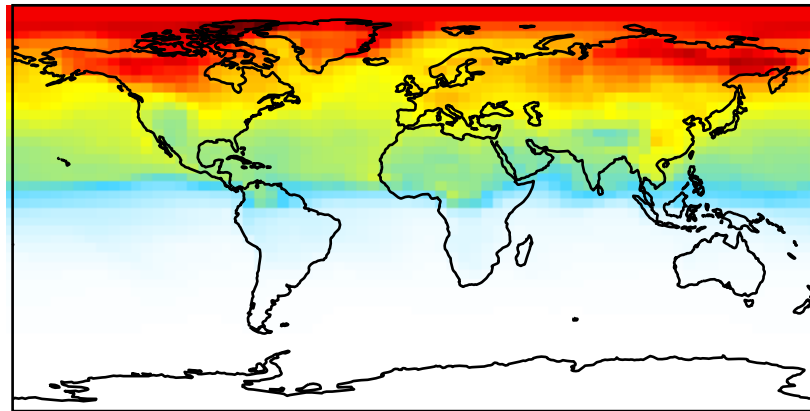


# SpeciesConc\_NHEmis90dayTracer (Oct2016)

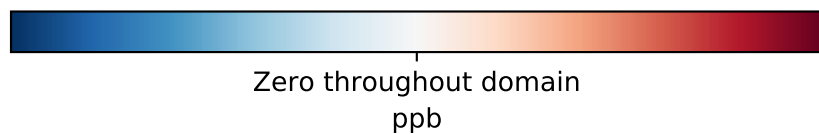
Run0-StdWetDep (Ref)  
4x5



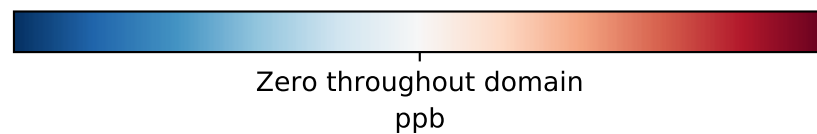
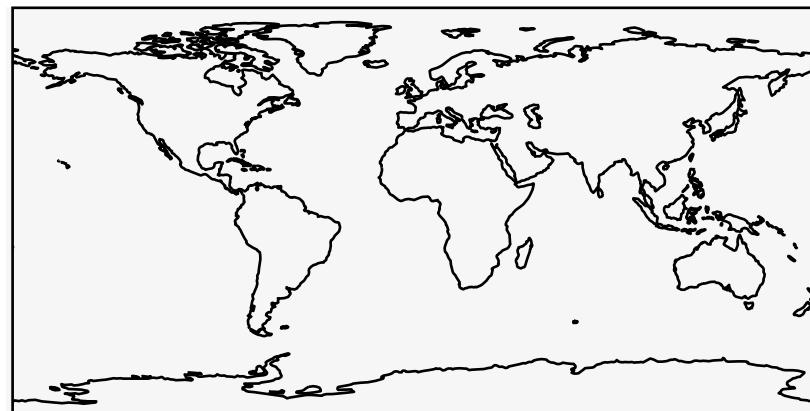
Run1-LuoWetDep (Dev)  
4x5



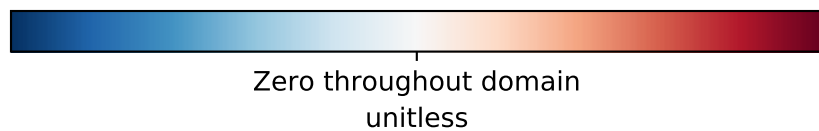
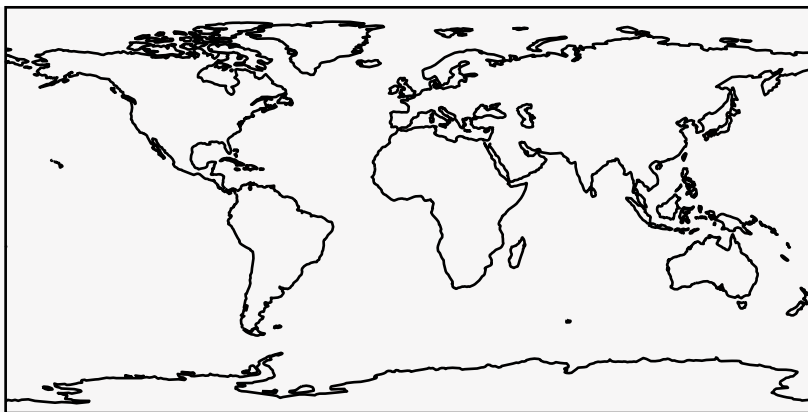
Difference  
Dev - Ref, Dynamic Range



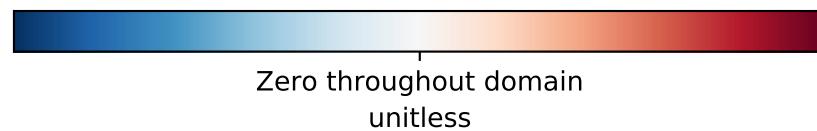
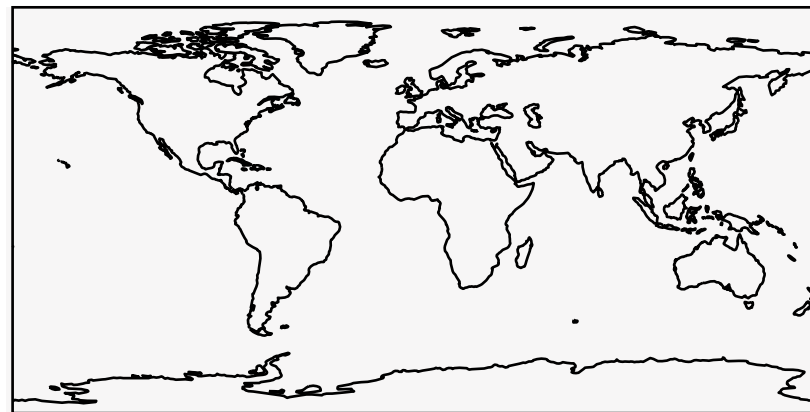
Difference  
Dev - Ref, Restricted Range [5%,95%]



Fractional Difference  
(Dev-Ref)/Ref, Dynamic Range

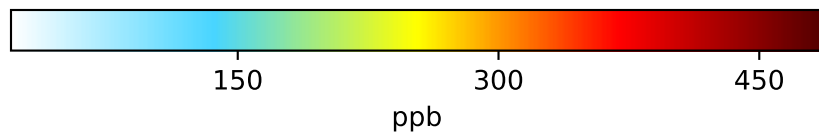
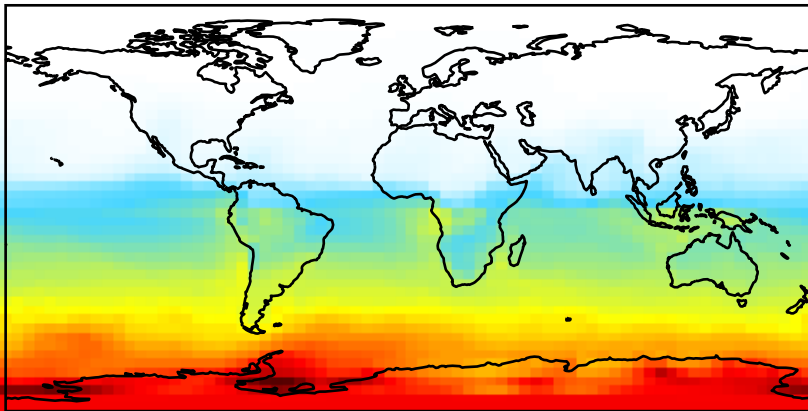


Fractional Difference  
(Dev-Ref)/Ref, Fixed Range

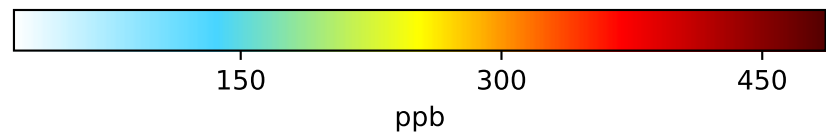
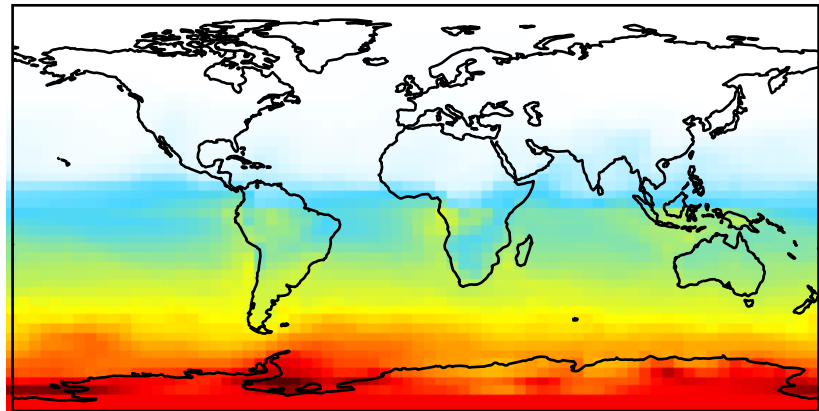


# SpeciesConc\_SHEmis90dayTracer (Oct2016)

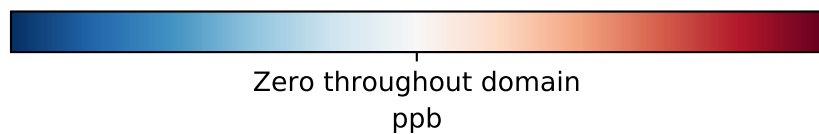
Run0-StdWetDep (Ref)  
4x5



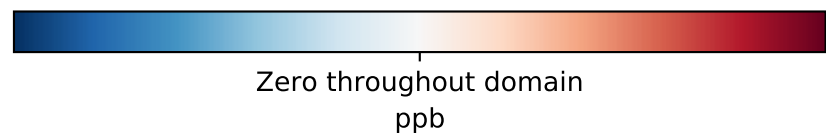
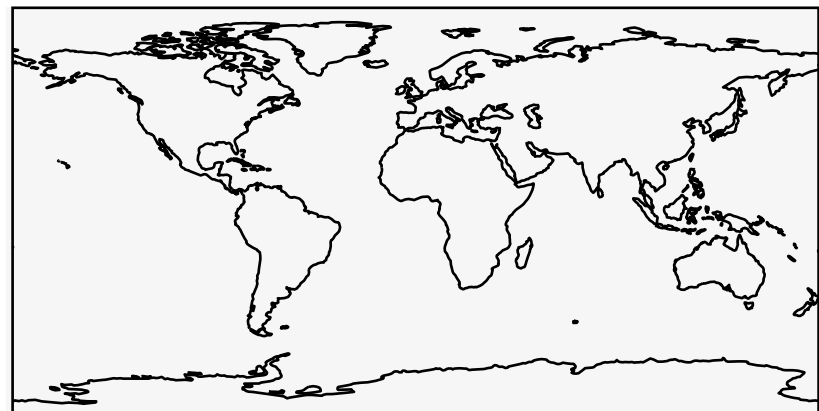
Run1-LuoWetDep (Dev)  
4x5



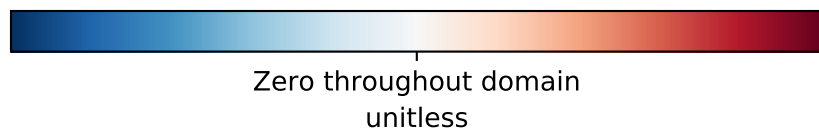
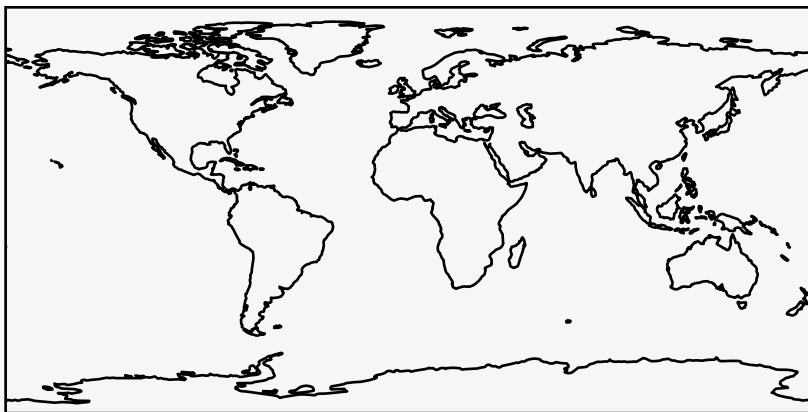
Difference  
Dev - Ref, Dynamic Range



Difference  
Dev - Ref, Restricted Range [5%,95%]



Fractional Difference  
(Dev-Ref)/Ref, Dynamic Range



Fractional Difference  
(Dev-Ref)/Ref, Fixed Range

