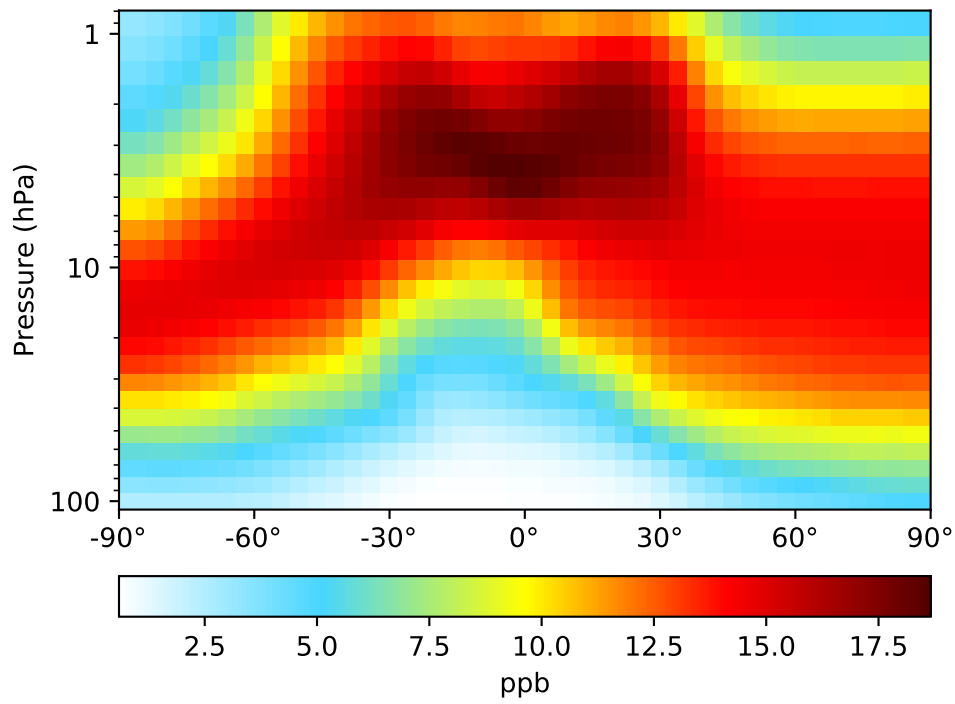
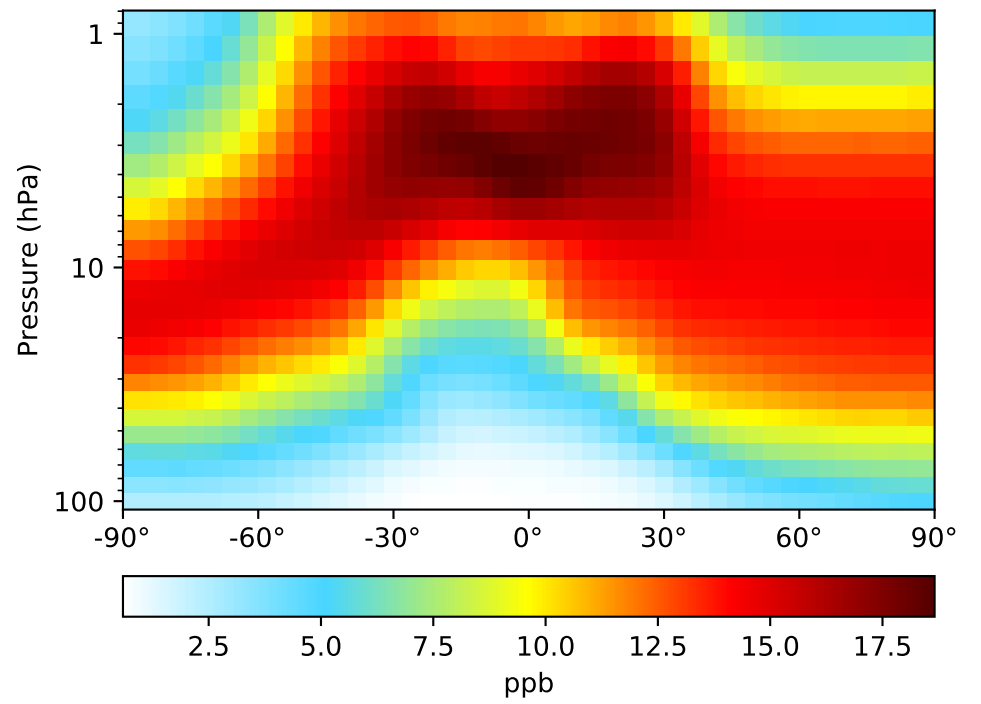


# SpeciesConc\_NOy, Zonal Mean (Apr2016)

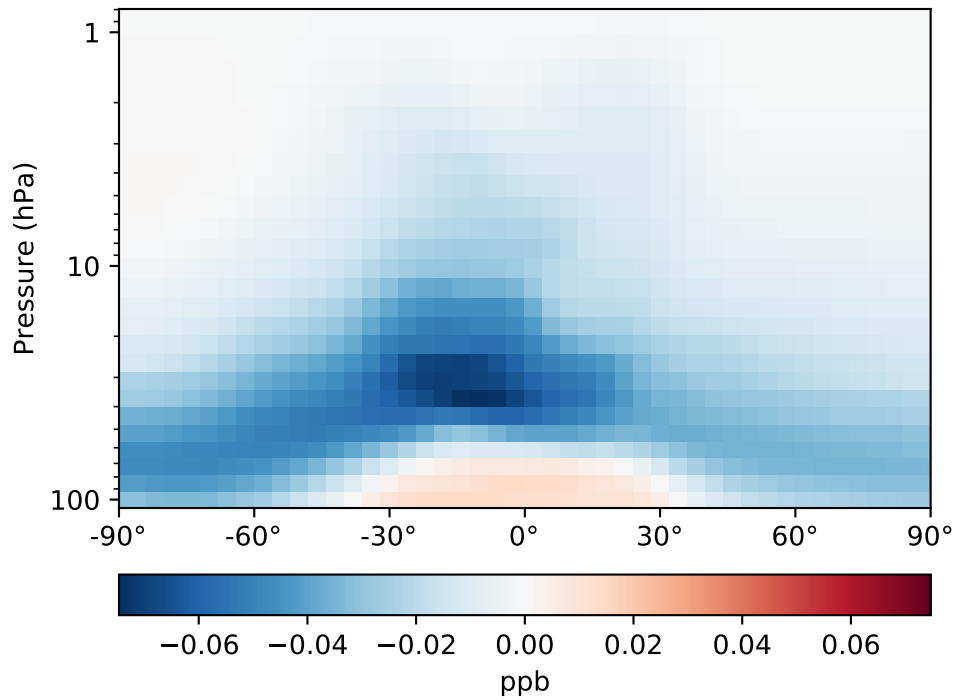
GC\_12.8.0 (Ref)  
4.0x5.0



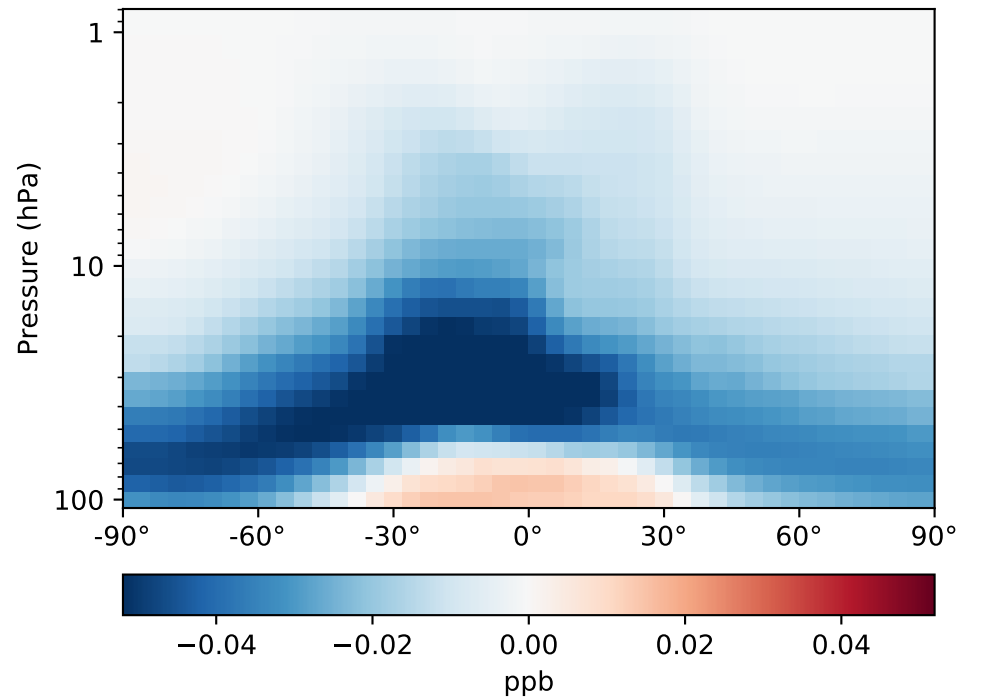
GC\_12.9.0 (Dev)  
4.0x5.0



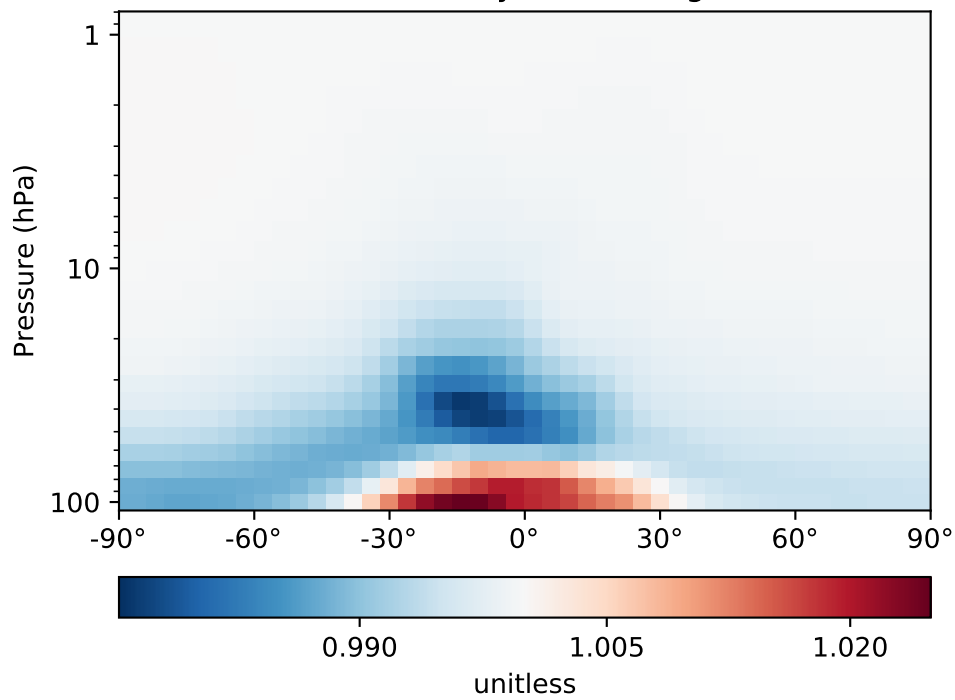
Difference  
Dev - Ref, Dynamic Range



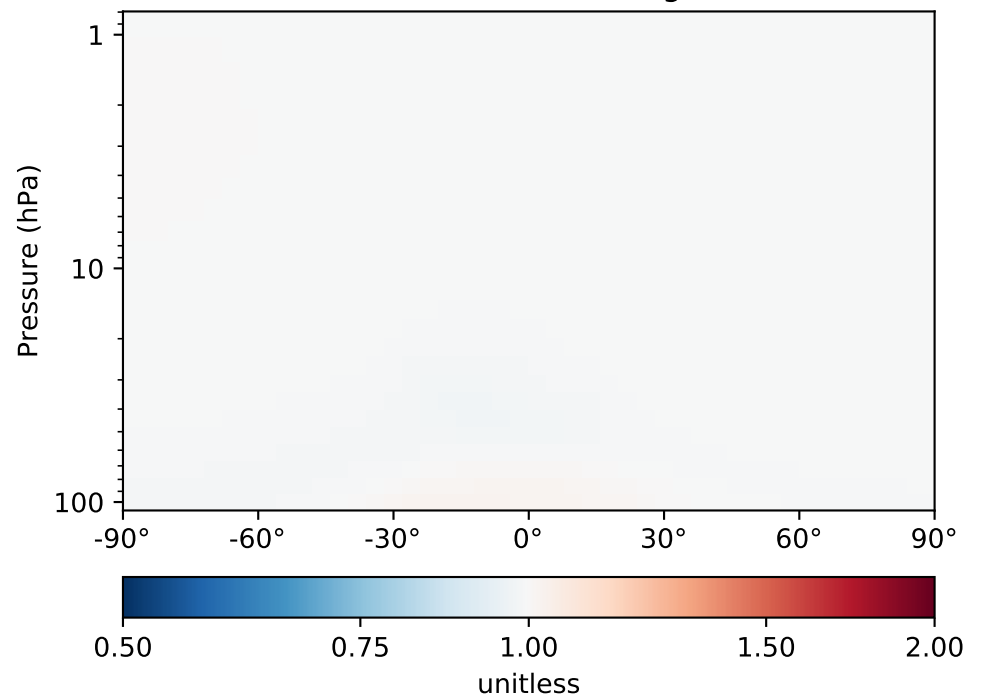
Difference  
Dev - Ref, Restricted Range [5%,95%]



Ratio  
Dev/Ref, Dynamic Range

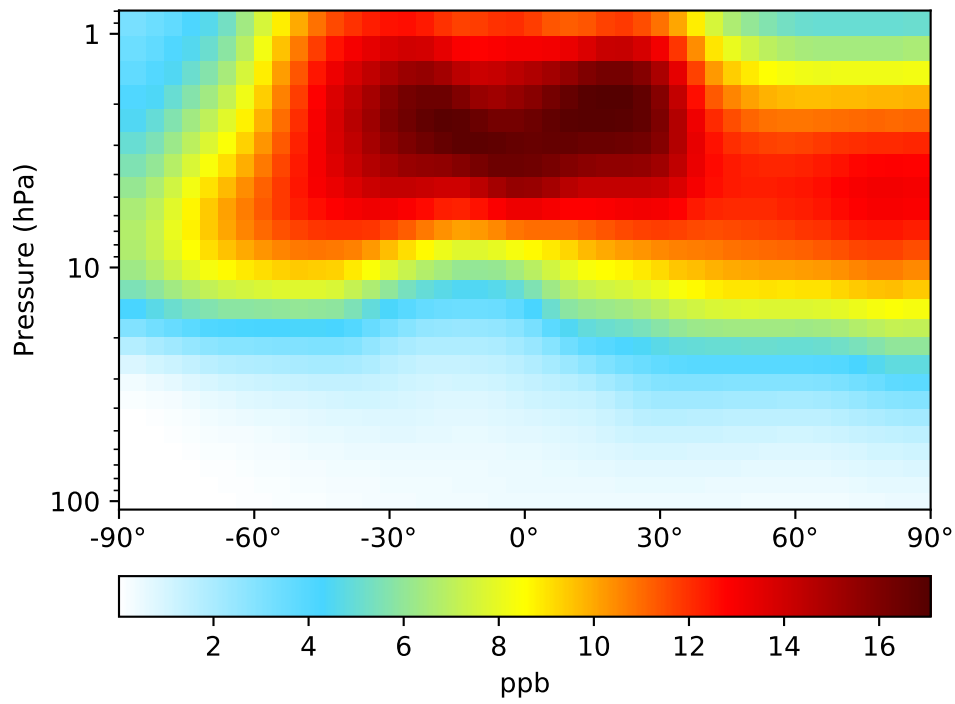


Ratio  
Dev/Ref, Fixed Range

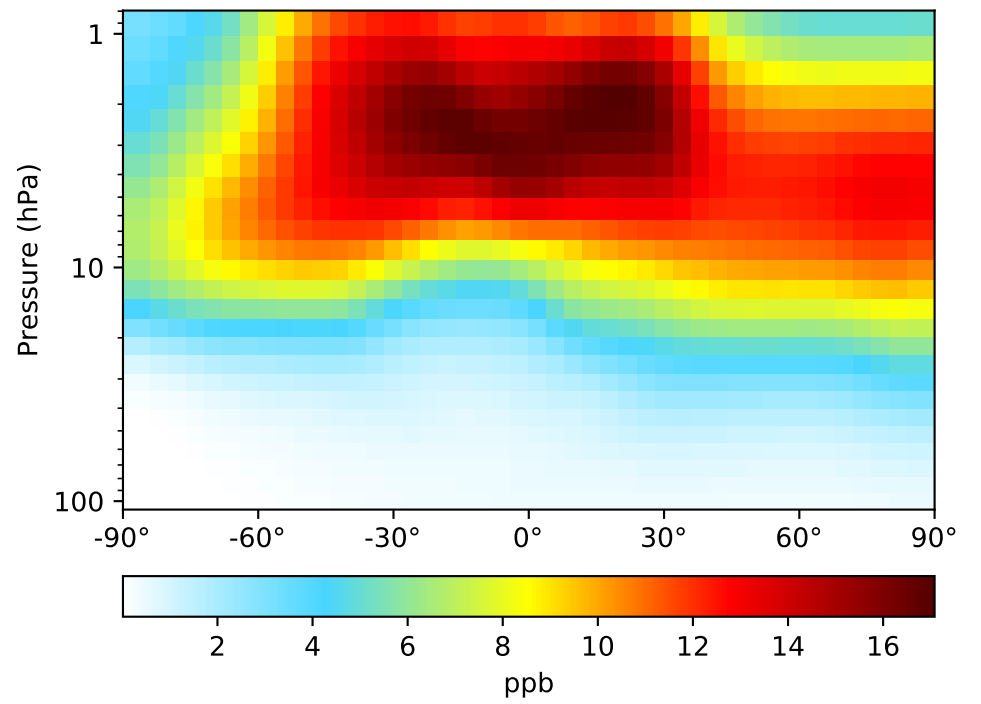


# SpeciesConc\_NOx, Zonal Mean (Apr2016)

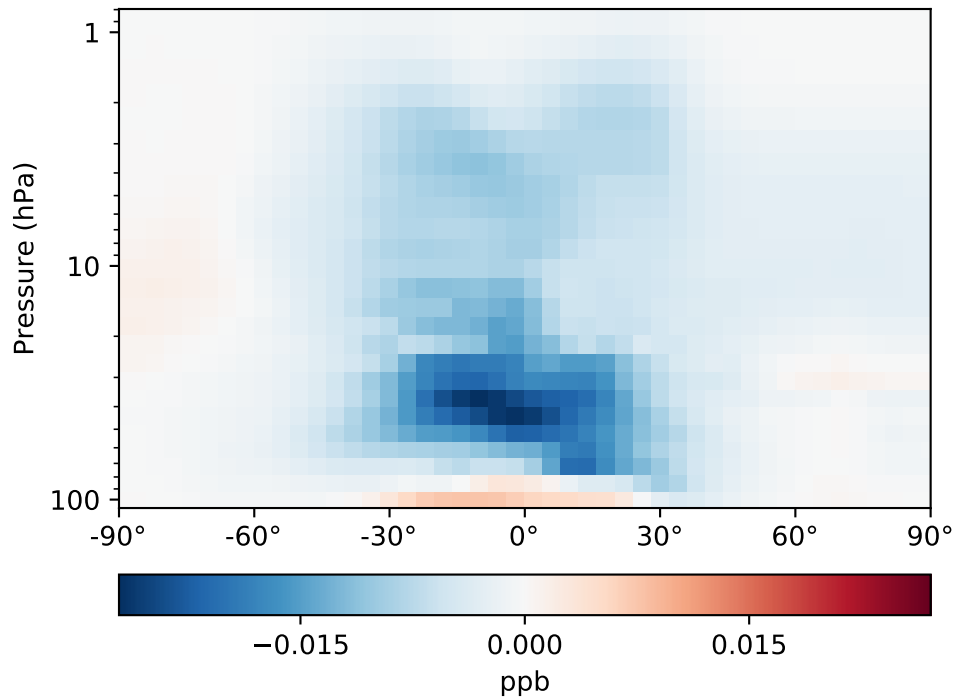
GC\_12.8.0 (Ref)  
4.0x5.0



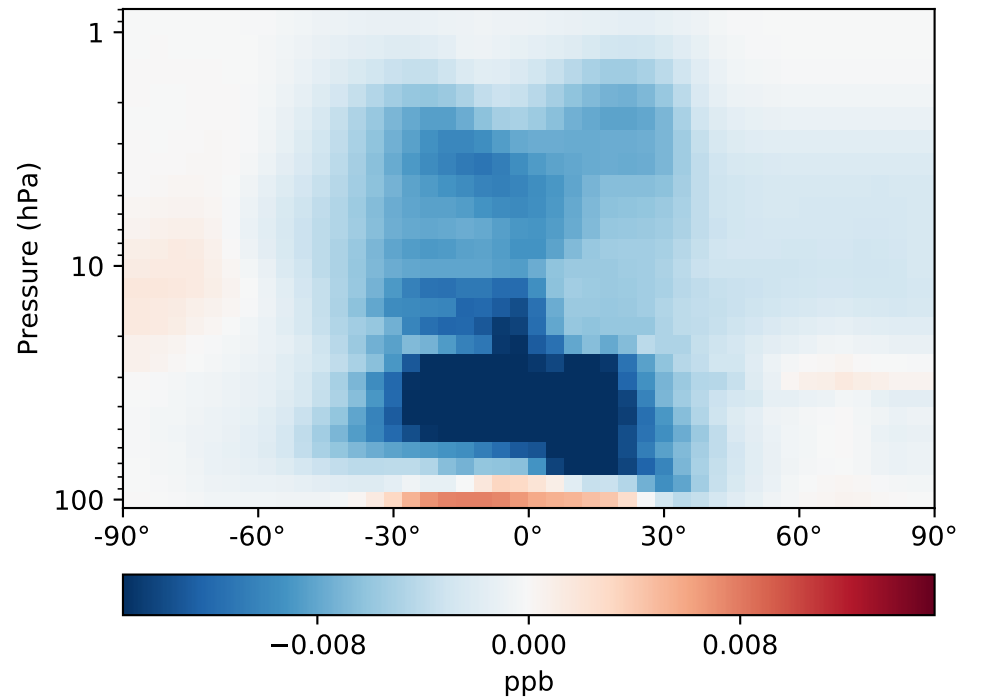
GC\_12.9.0 (Dev)  
4.0x5.0



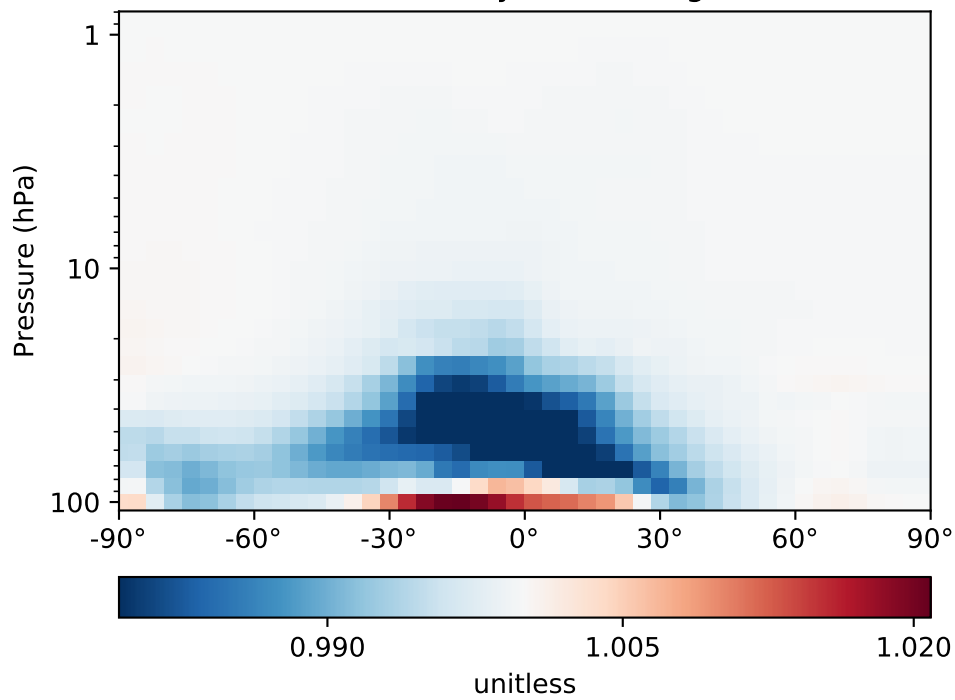
Difference  
Dev - Ref, Dynamic Range



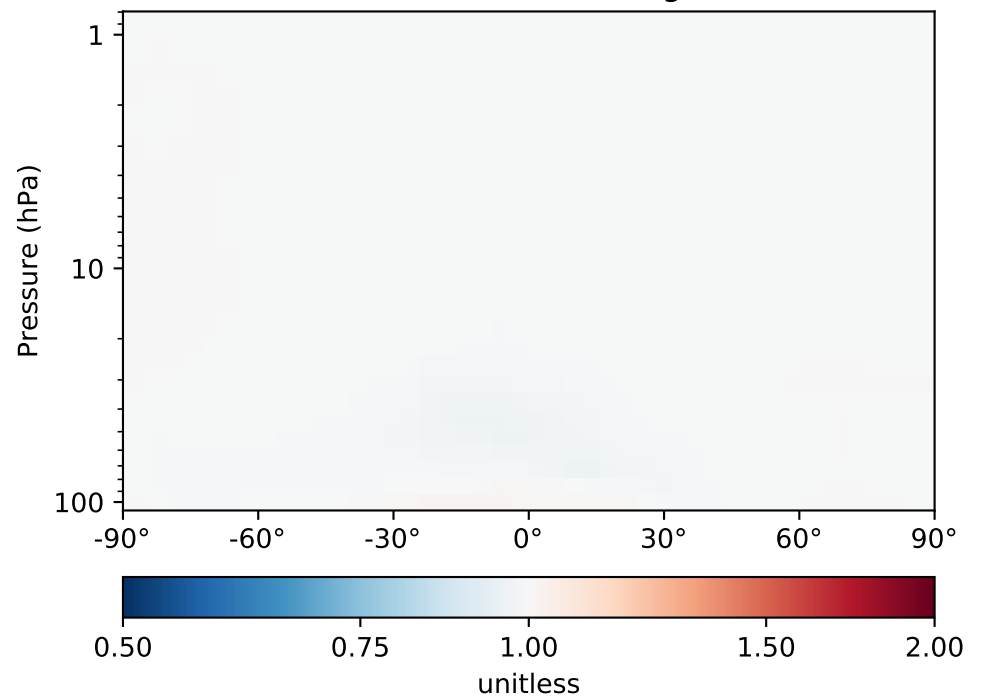
Difference  
Dev - Ref, Restricted Range [5%,95%]



Ratio  
Dev/Ref, Dynamic Range

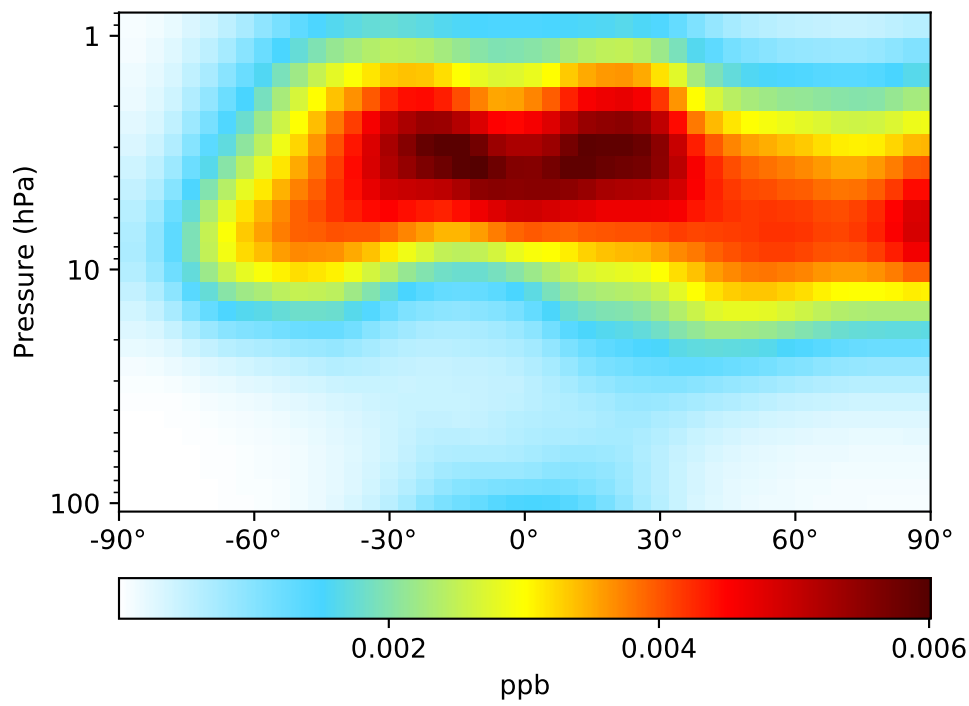


Ratio  
Dev/Ref, Fixed Range

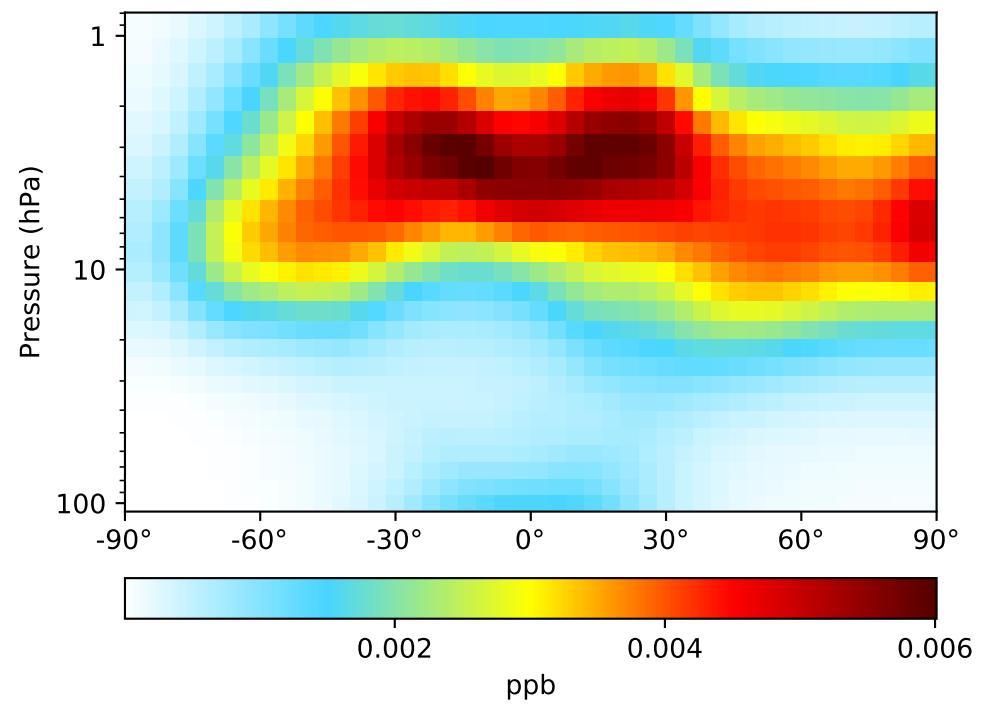


# SpeciesConc\_HNO2, Zonal Mean (Apr2016)

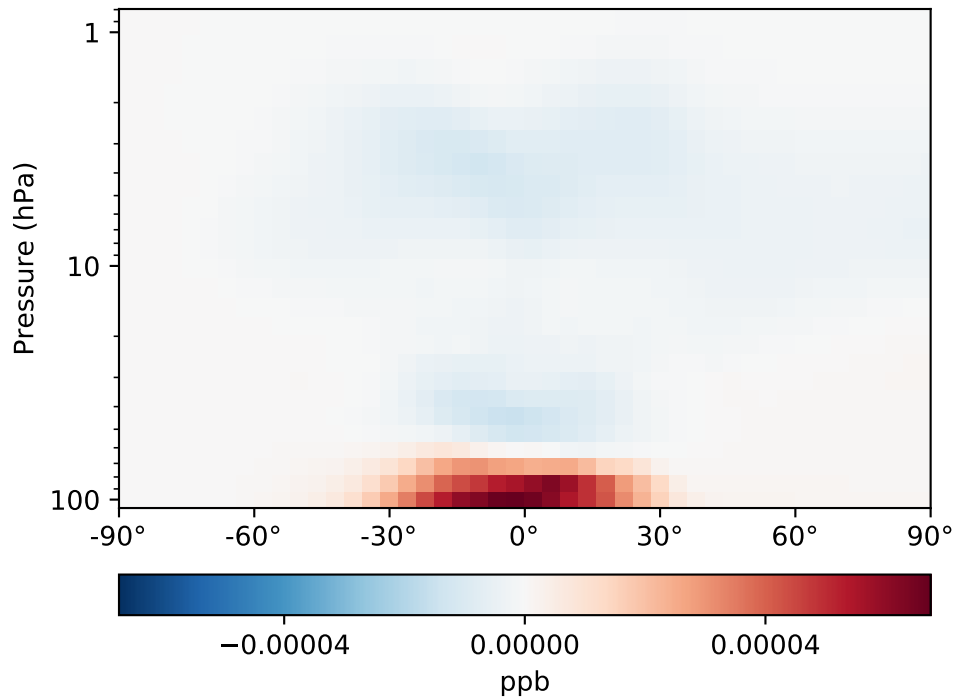
GC\_12.8.0 (Ref)  
4.0x5.0



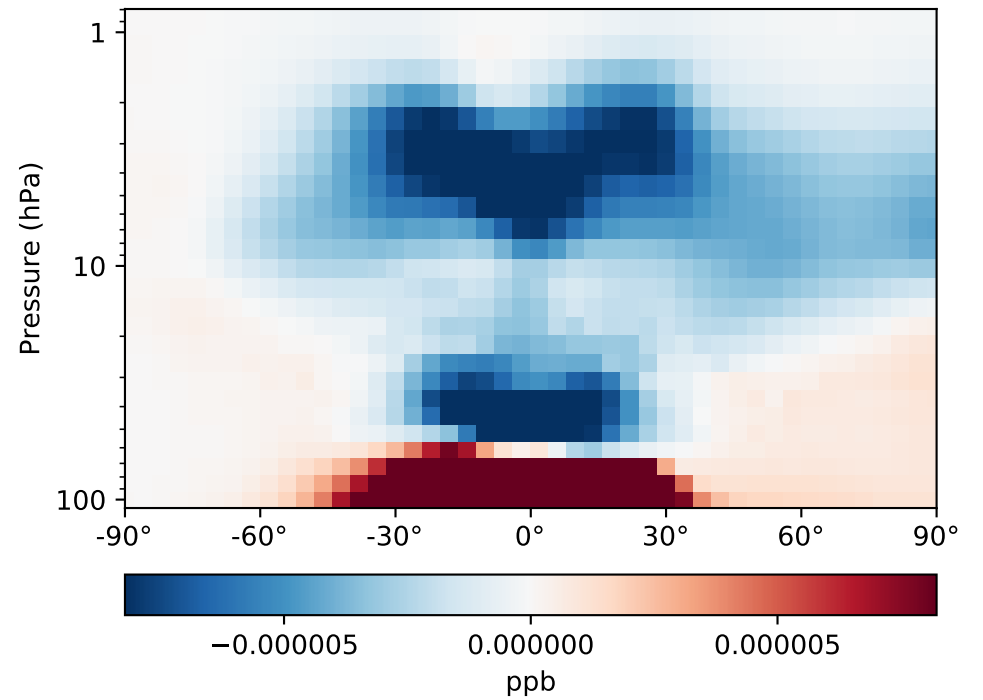
GC\_12.9.0 (Dev)  
4.0x5.0



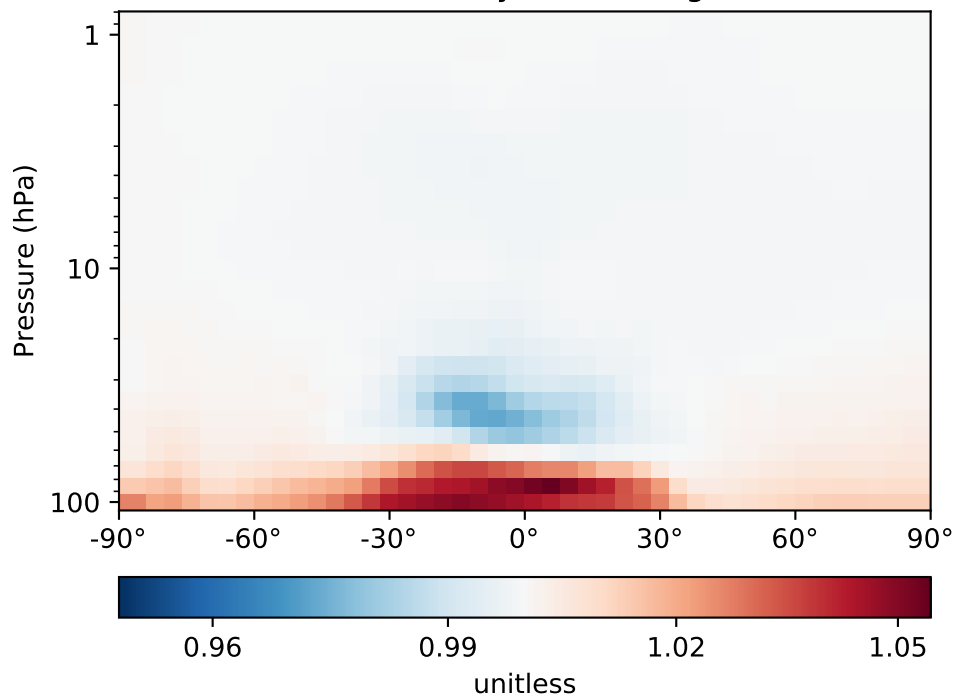
Difference  
Dev - Ref, Dynamic Range



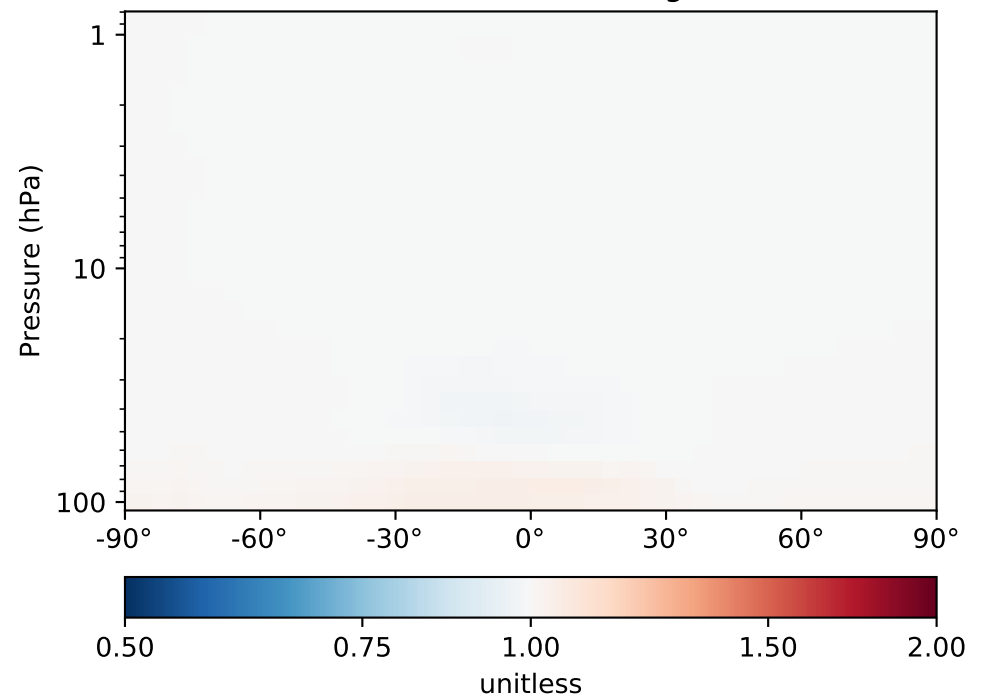
Difference  
Dev - Ref, Restricted Range [5%,95%]



Ratio  
Dev/Ref, Dynamic Range

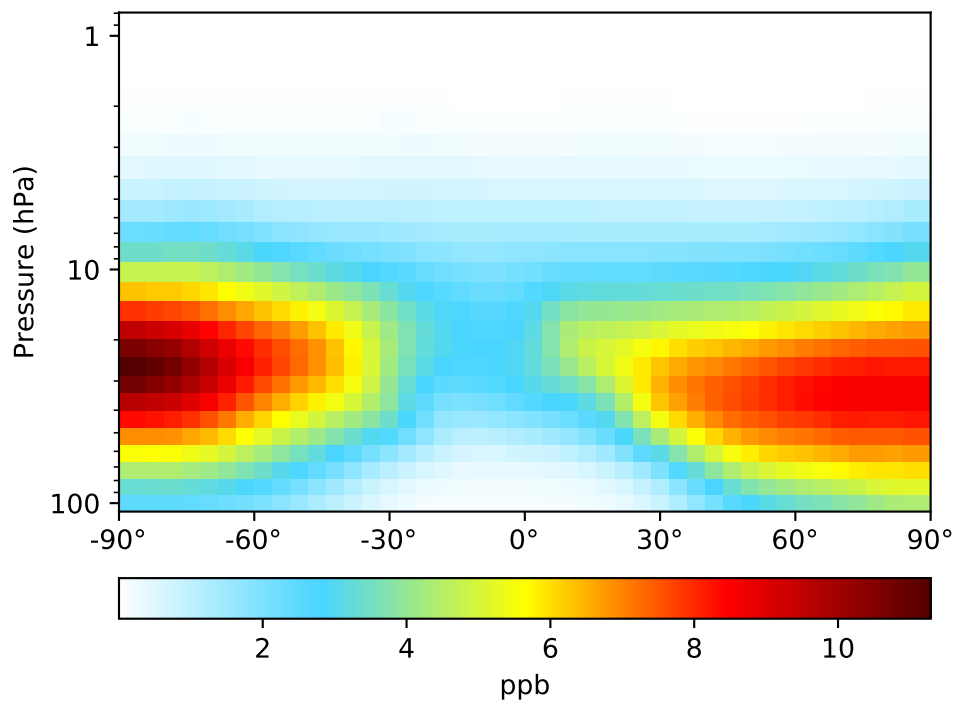


Ratio  
Dev/Ref, Fixed Range

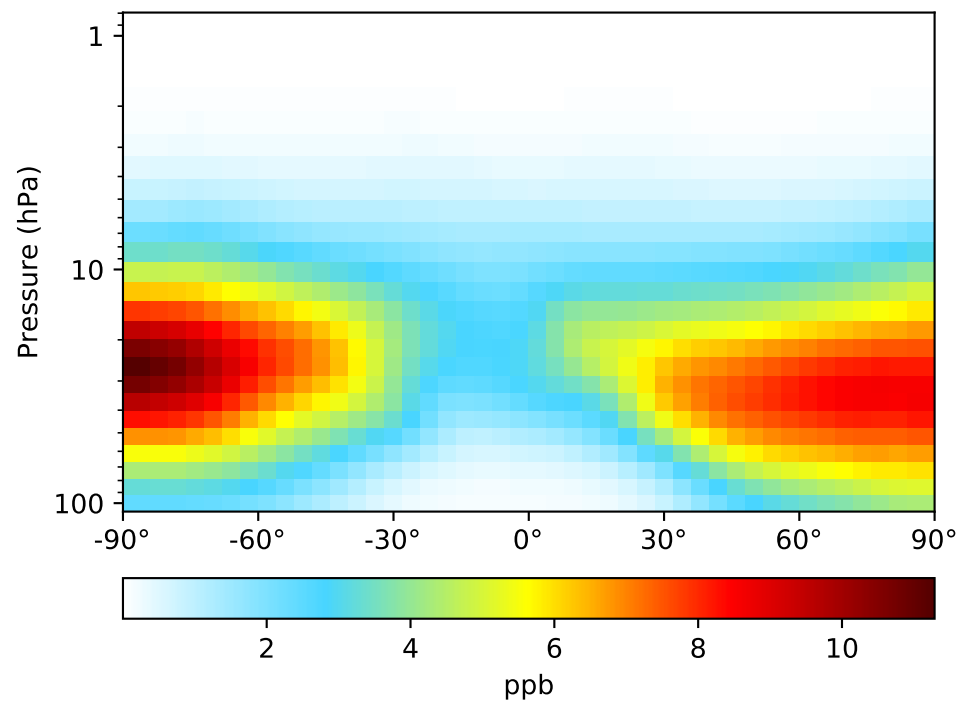


# SpeciesConc\_HNO3, Zonal Mean (Apr2016)

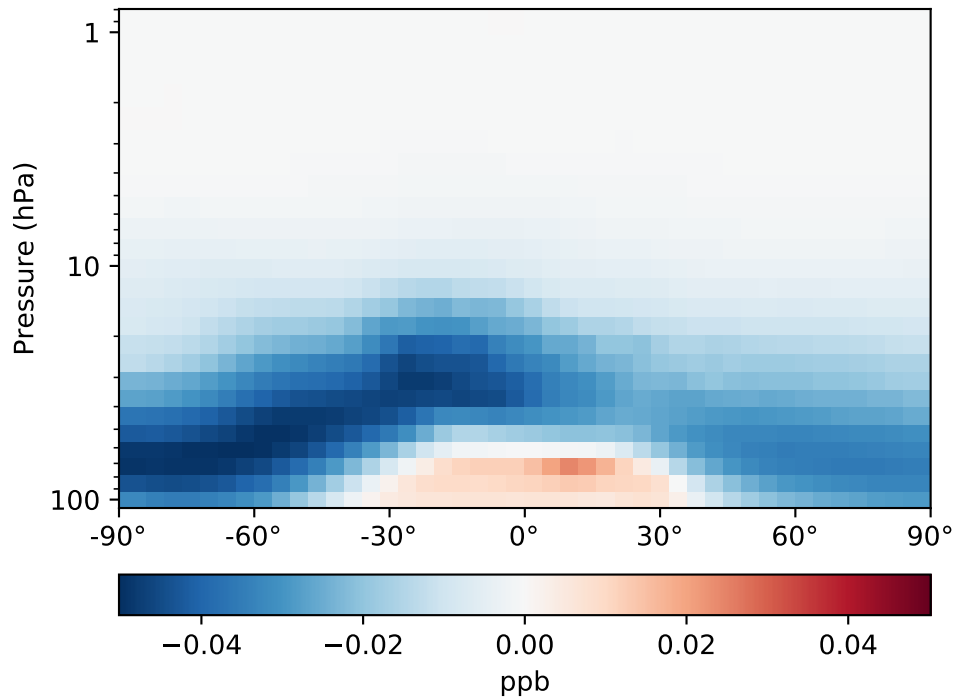
GC\_12.8.0 (Ref)  
4.0x5.0



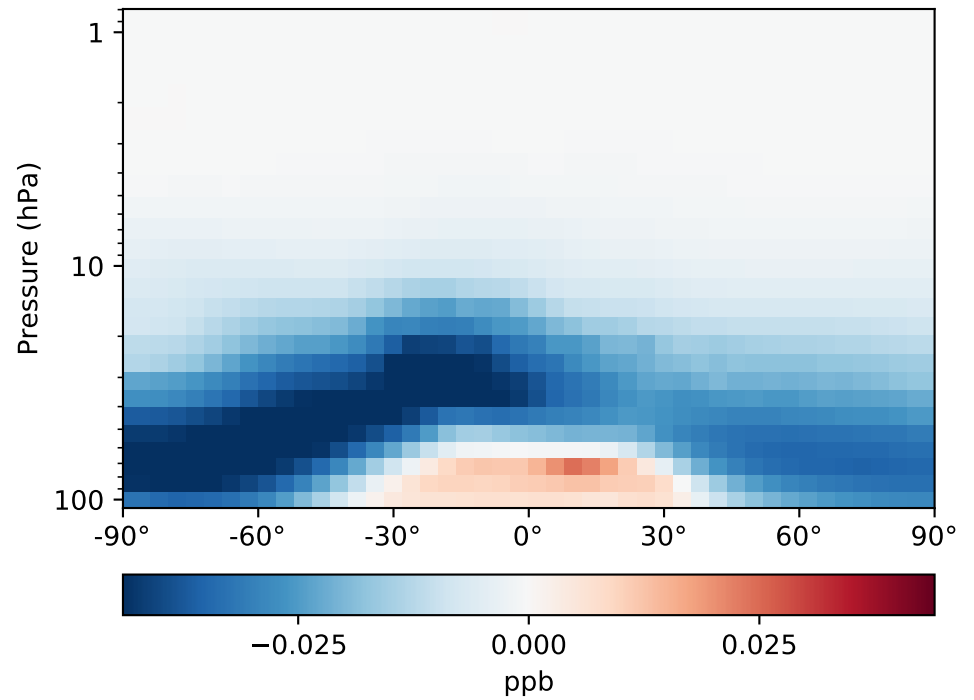
GC\_12.9.0 (Dev)  
4.0x5.0



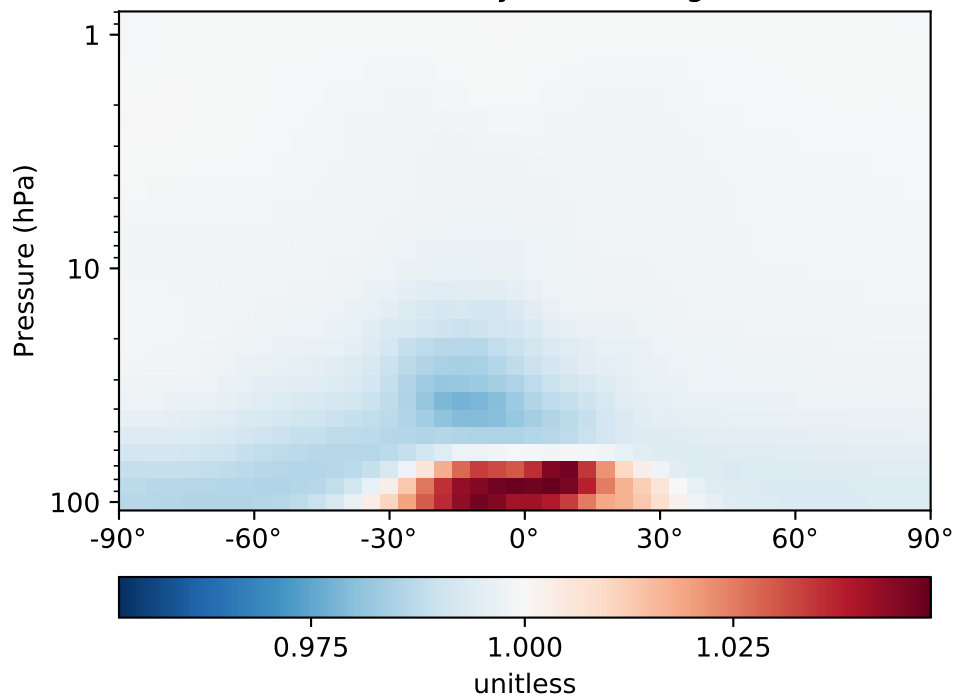
Difference  
Dev - Ref, Dynamic Range



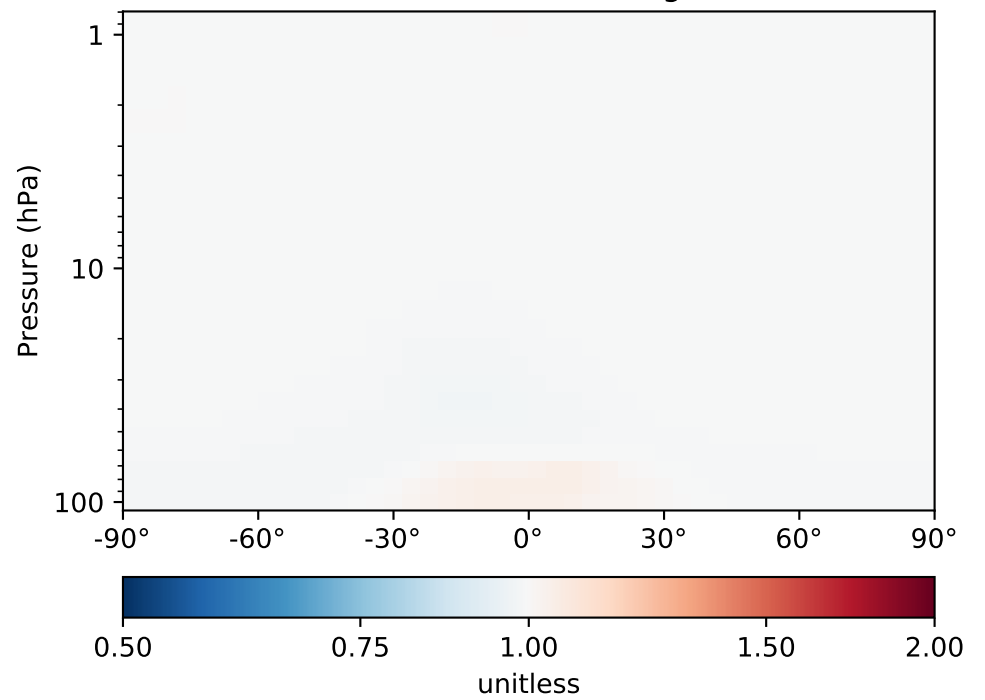
Difference  
Dev - Ref, Restricted Range [5%,95%]



Ratio  
Dev/Ref, Dynamic Range

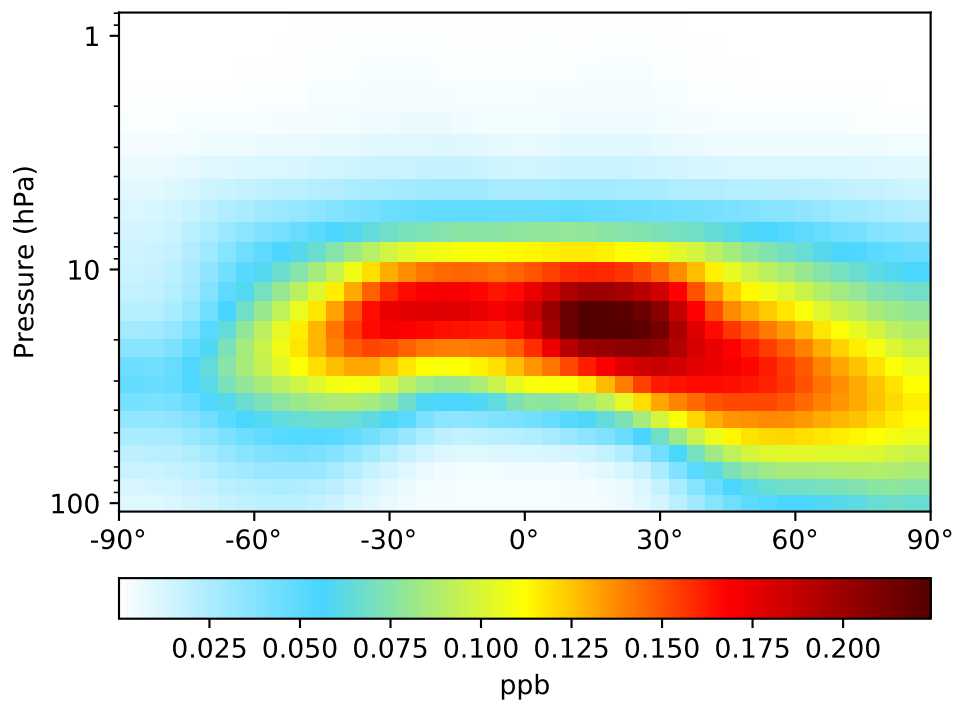


Ratio  
Dev/Ref, Fixed Range

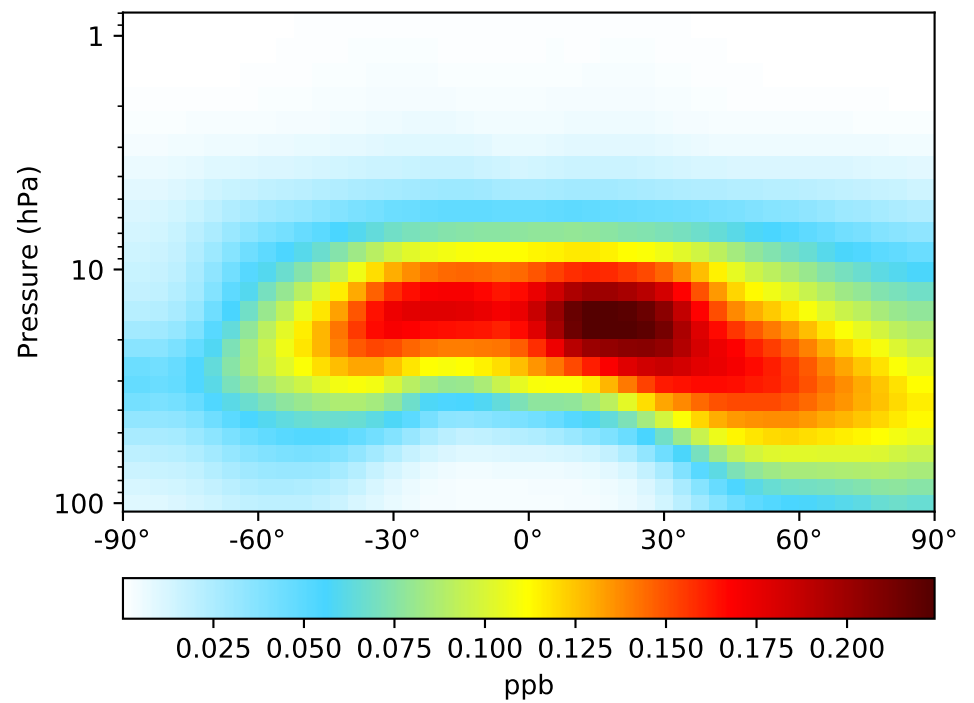


# SpeciesConc\_HNO4, Zonal Mean (Apr2016)

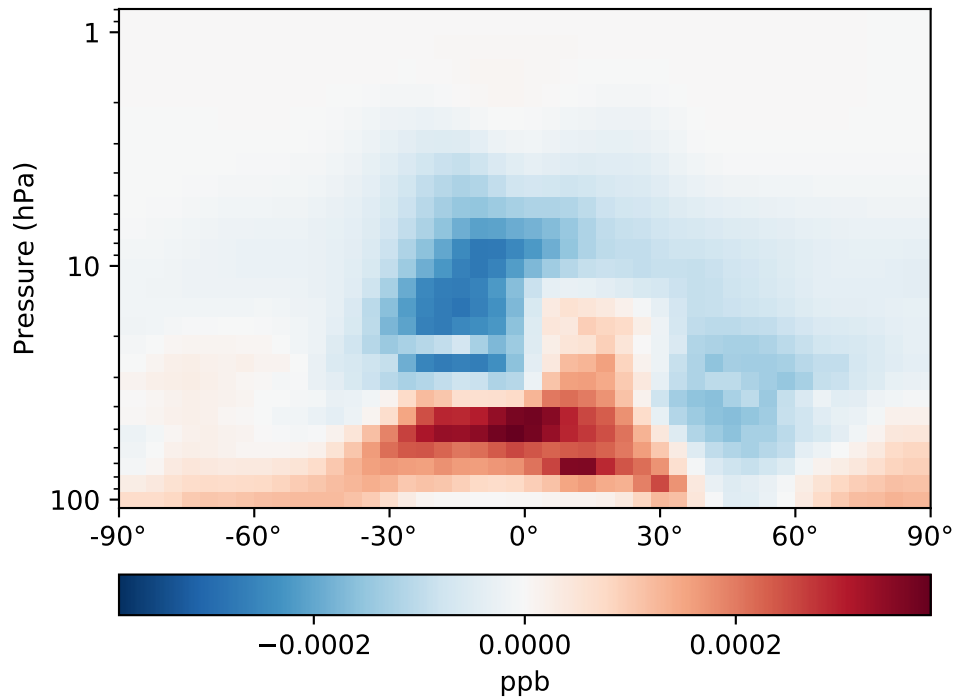
GC\_12.8.0 (Ref)  
4.0x5.0



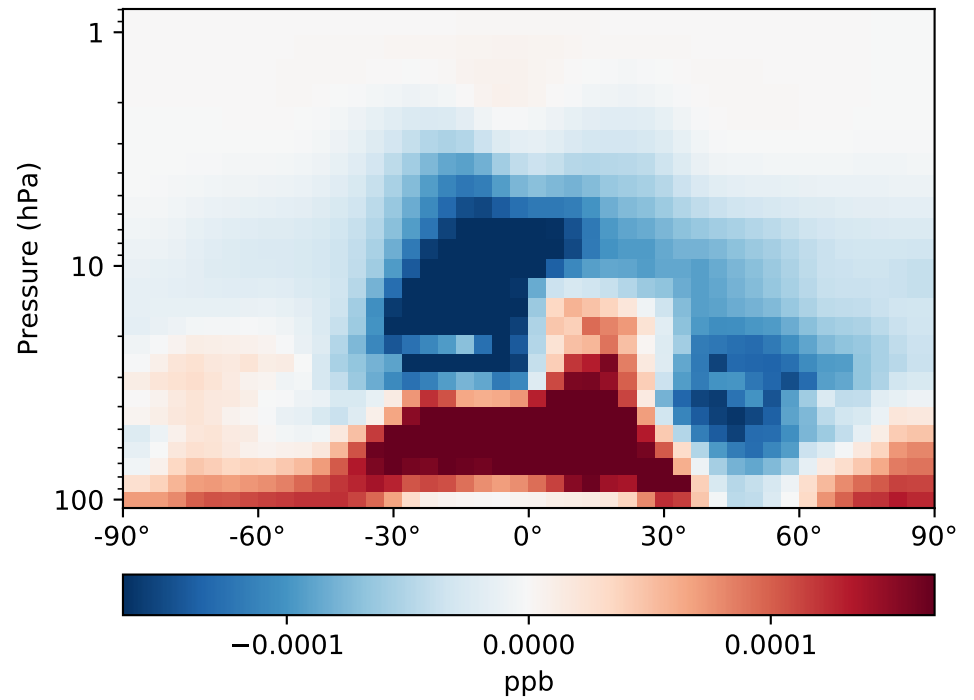
GC\_12.9.0 (Dev)  
4.0x5.0



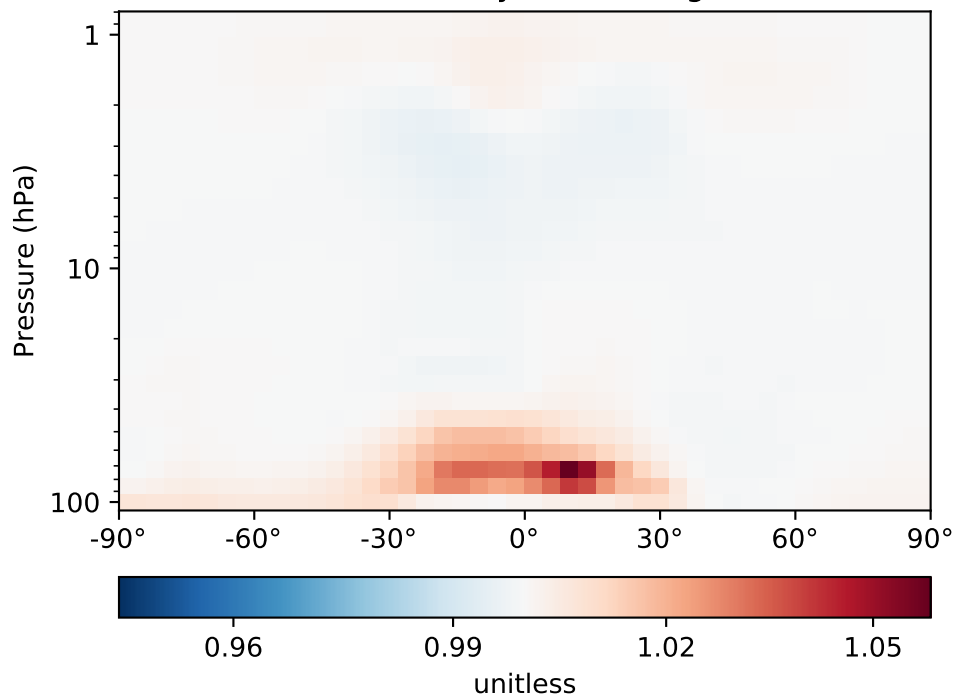
Difference  
Dev - Ref, Dynamic Range



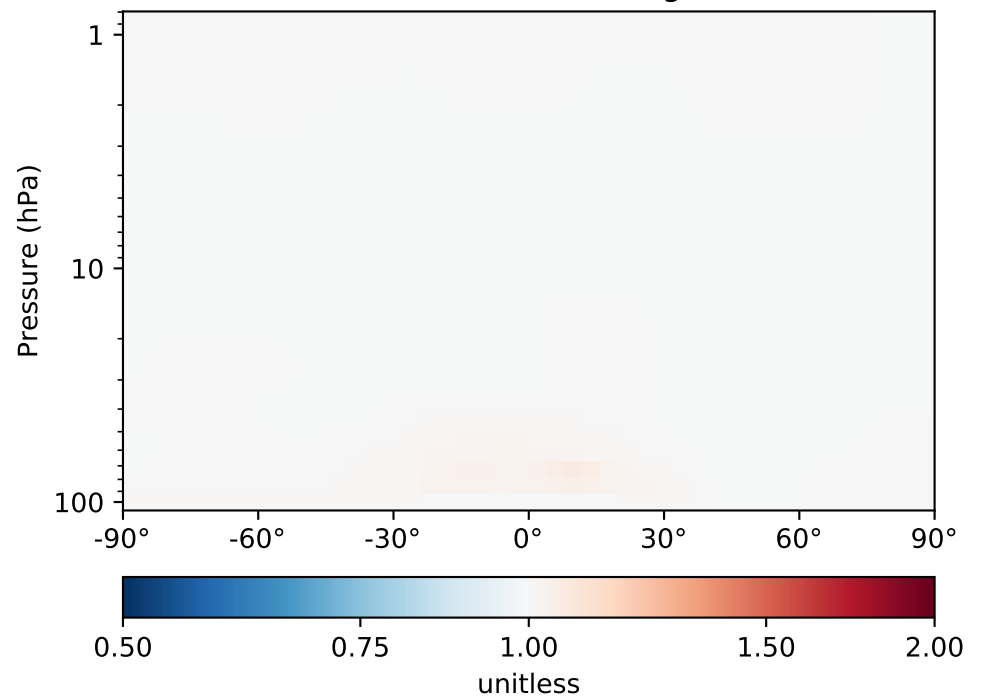
Difference  
Dev - Ref, Restricted Range [5%,95%]



Ratio  
Dev/Ref, Dynamic Range

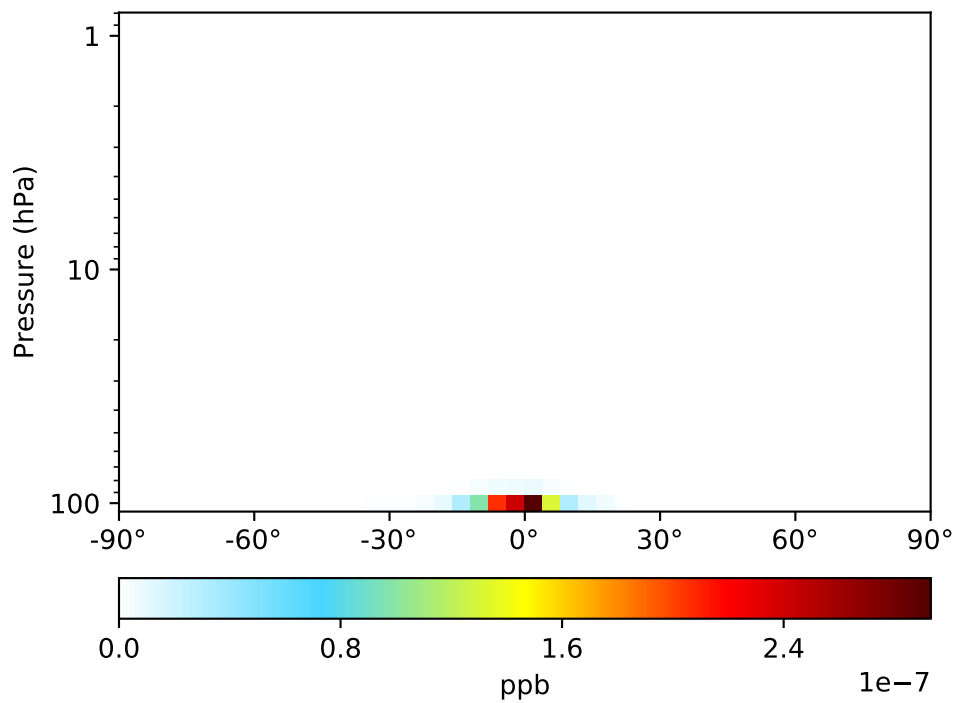


Ratio  
Dev/Ref, Fixed Range

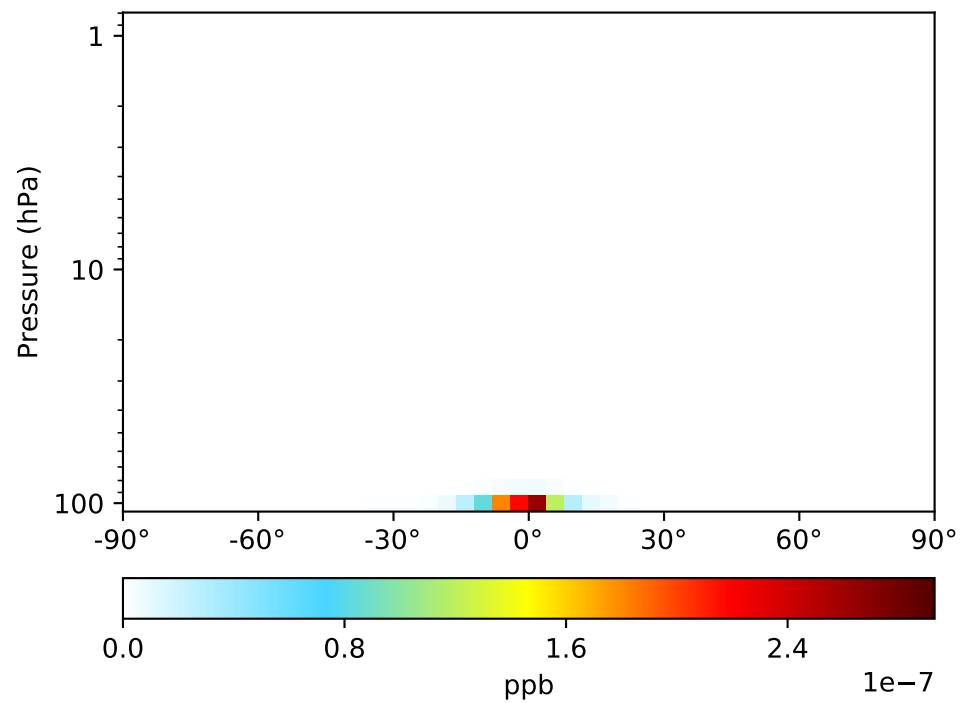


# SpeciesConc\_MPAN, Zonal Mean (Apr2016)

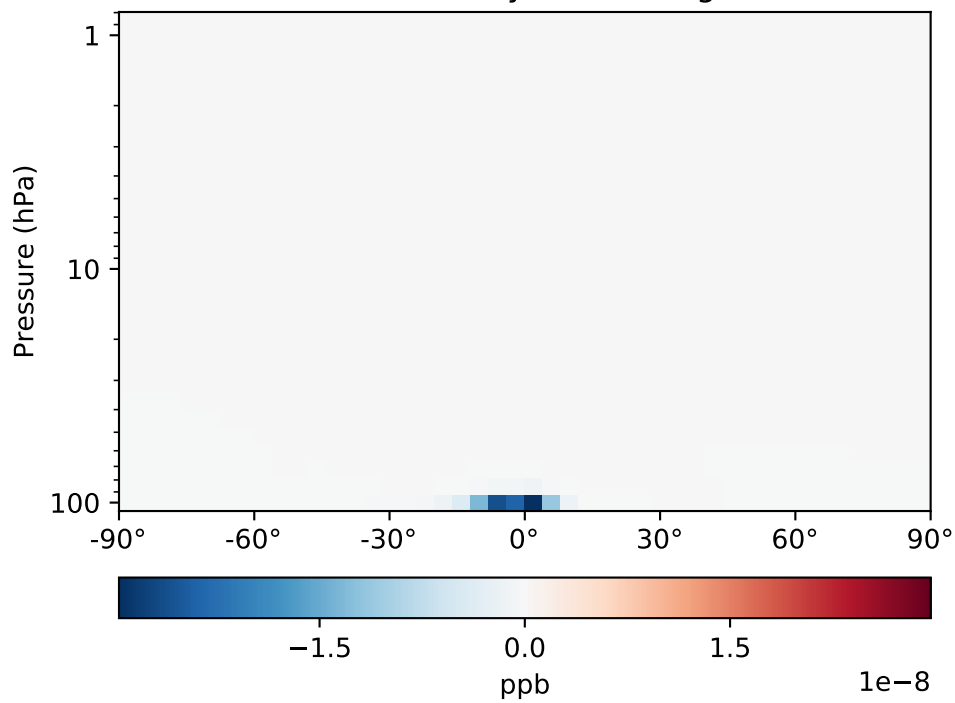
GC\_12.8.0 (Ref)  
4.0x5.0



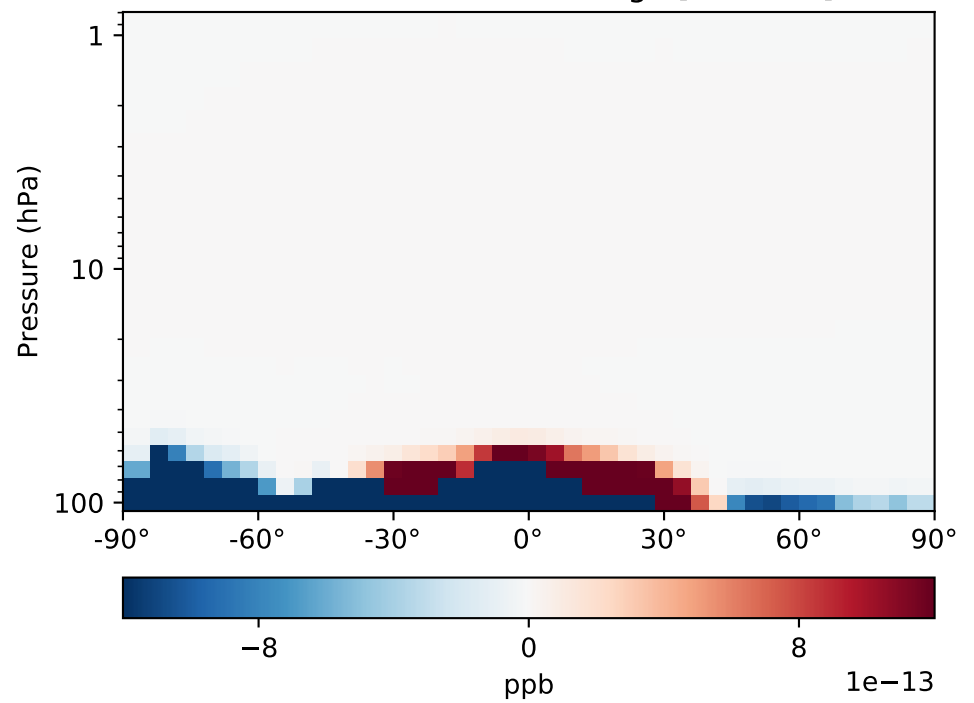
GC\_12.9.0 (Dev)  
4.0x5.0



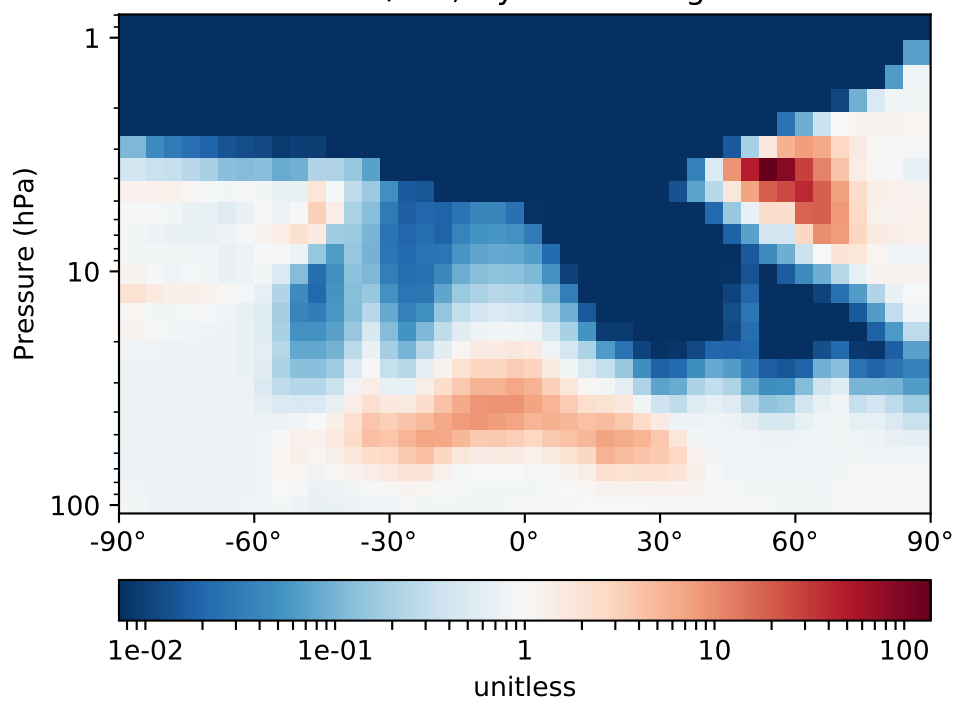
Difference  
Dev - Ref, Dynamic Range



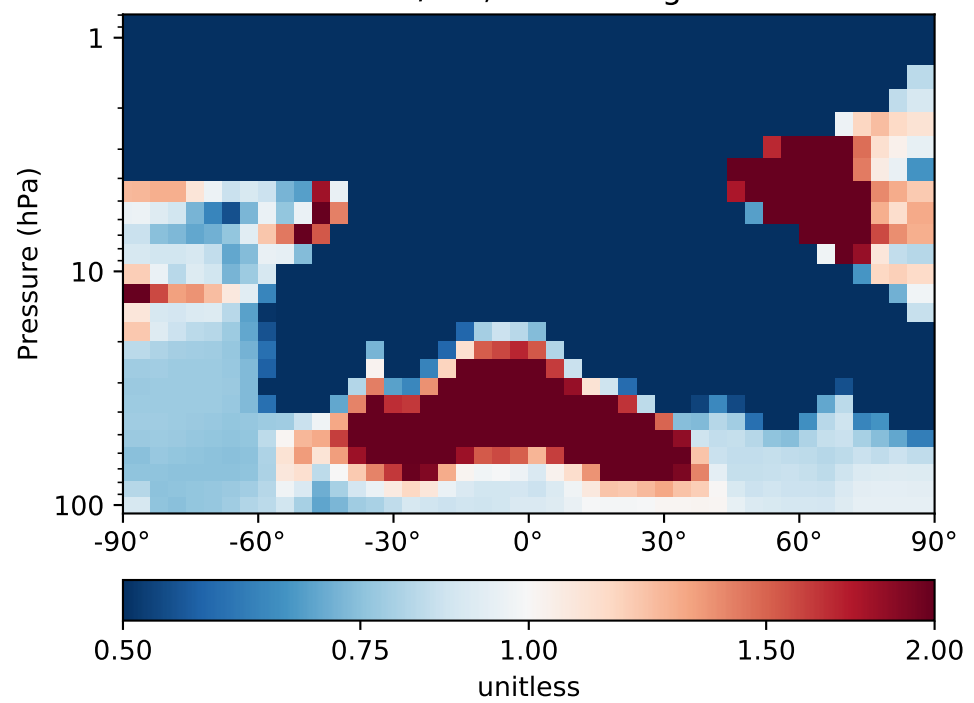
Difference  
Dev - Ref, Restricted Range [5%,95%]



Ratio  
Dev/Ref, Dynamic Range

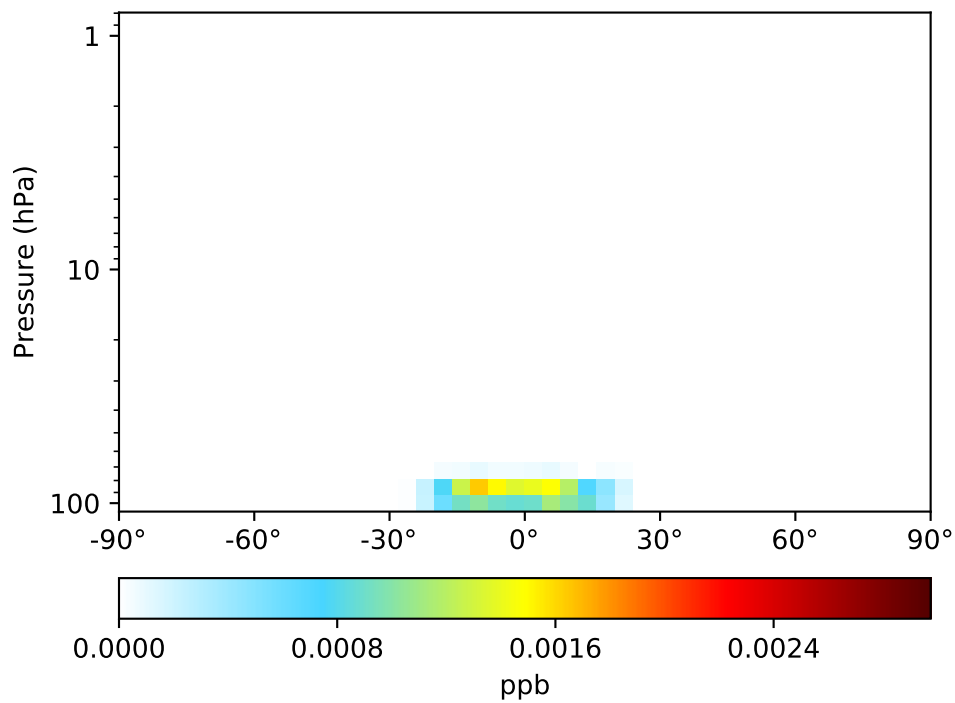


Ratio  
Dev/Ref, Fixed Range

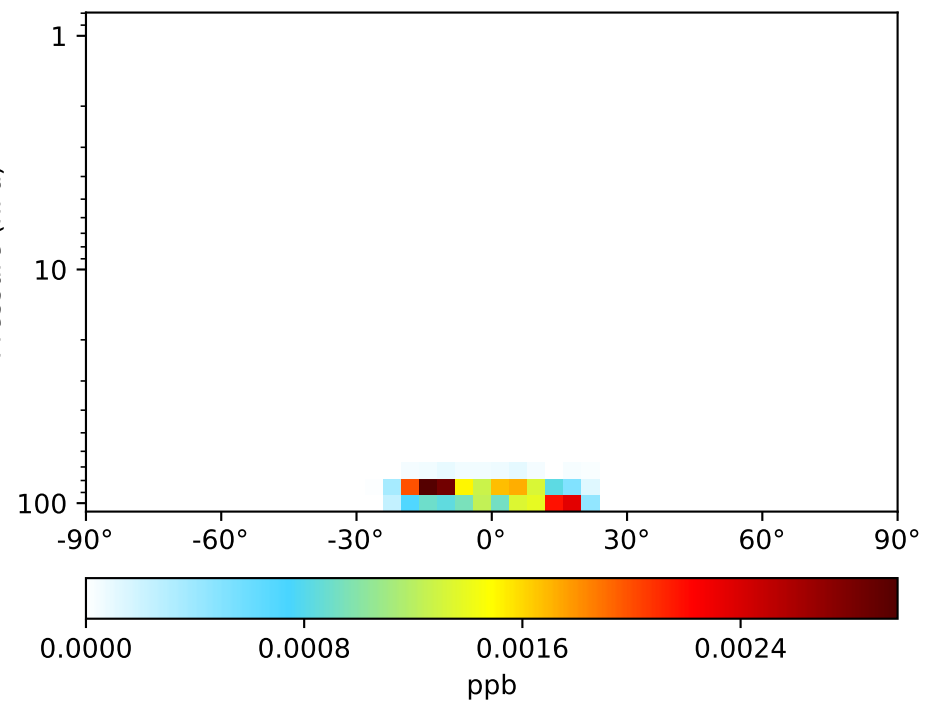


# SpeciesConc\_NIT, Zonal Mean (Apr2016)

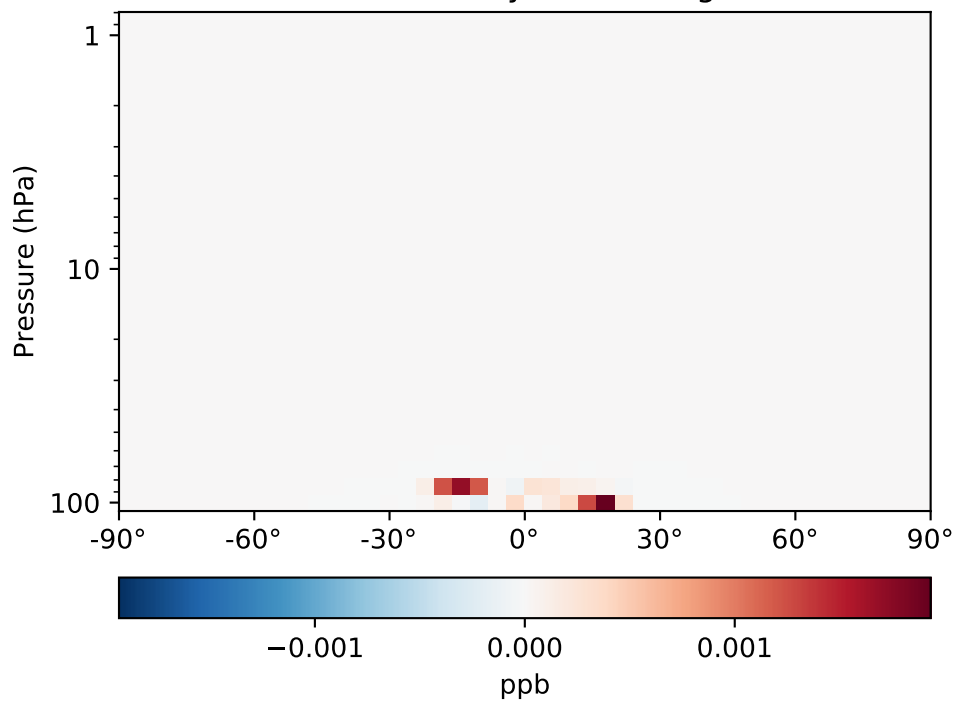
GC\_12.8.0 (Ref)  
4.0x5.0



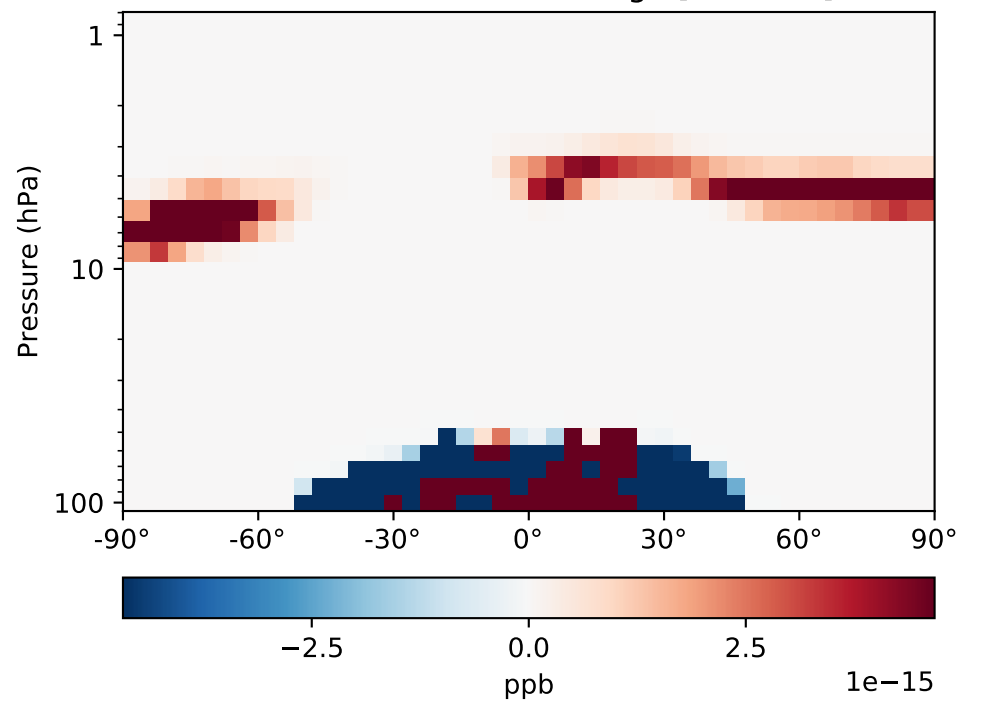
GC\_12.9.0 (Dev)  
4.0x5.0



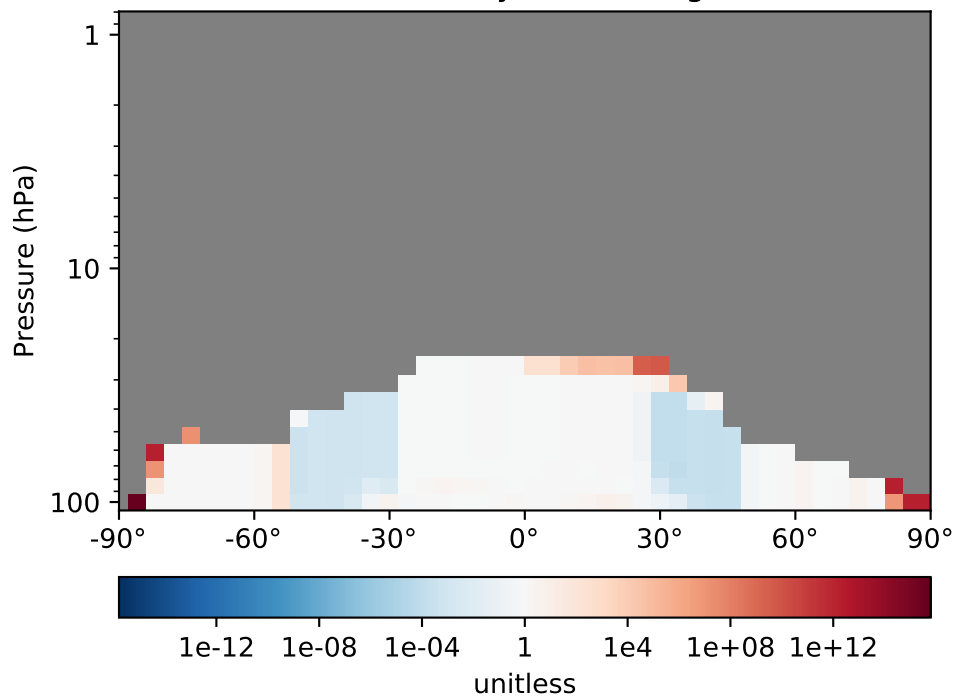
Difference  
Dev - Ref, Dynamic Range



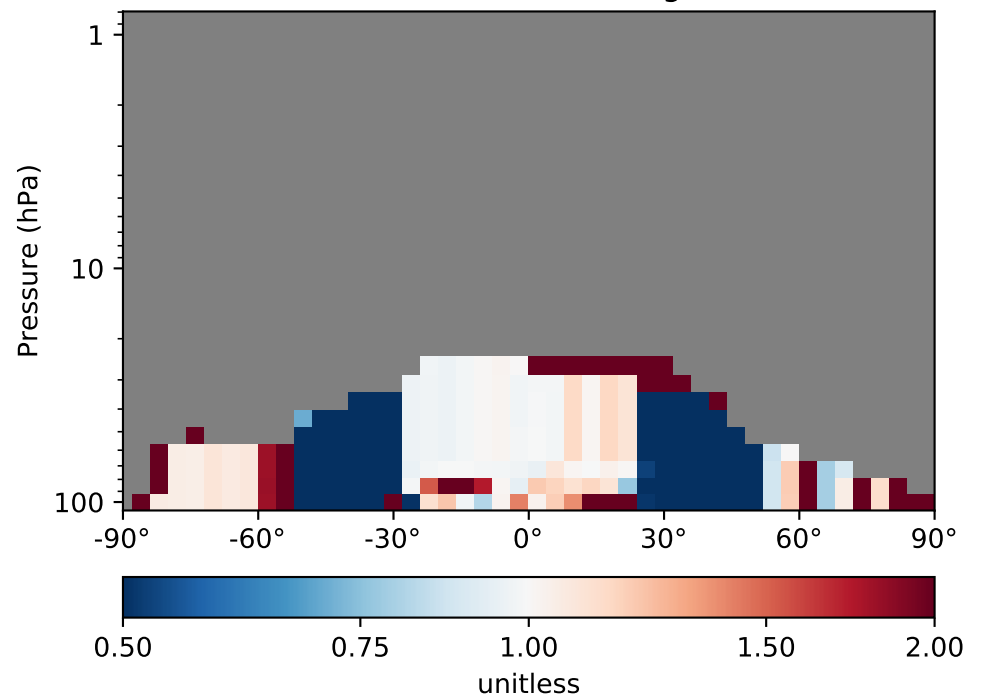
Difference  
Dev - Ref, Restricted Range [5%,95%]



Ratio  
Dev/Ref, Dynamic Range

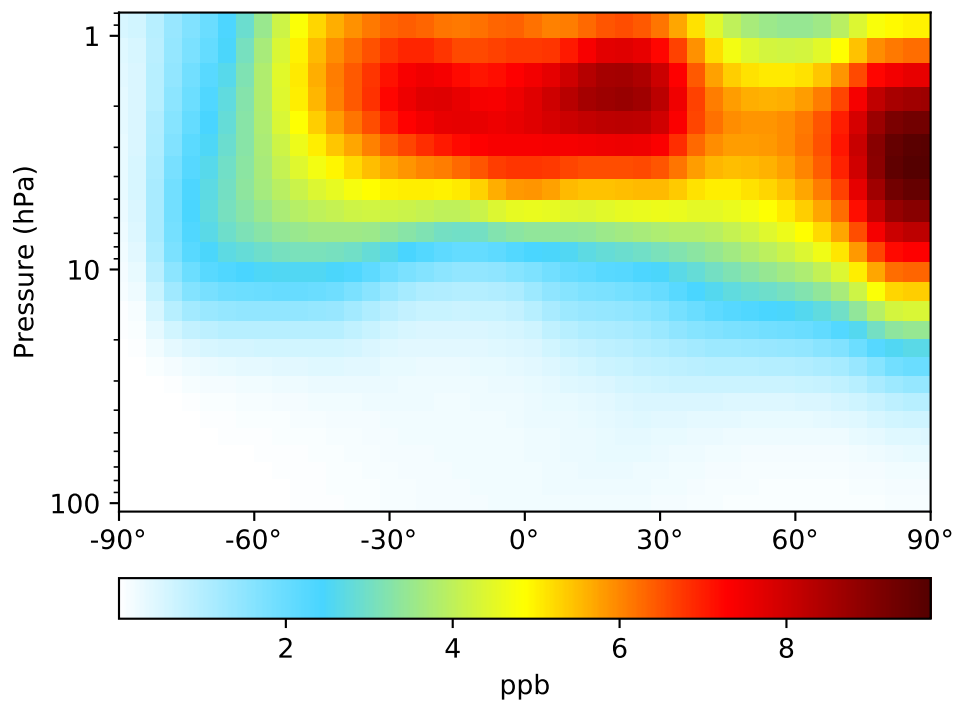


Ratio  
Dev/Ref, Fixed Range

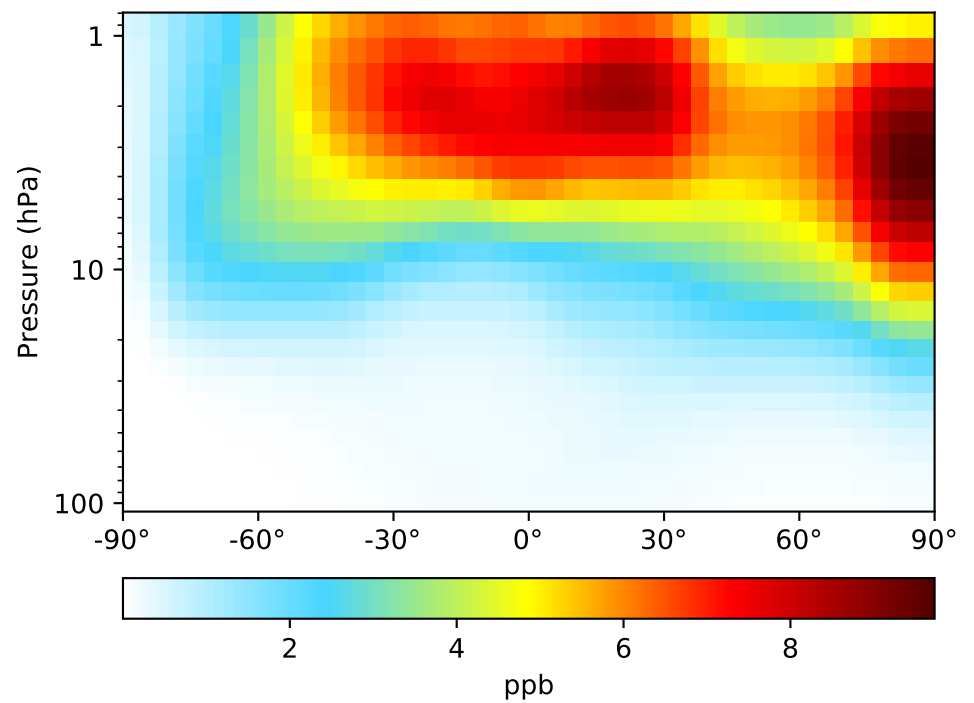


# SpeciesConc\_NO, Zonal Mean (Apr2016)

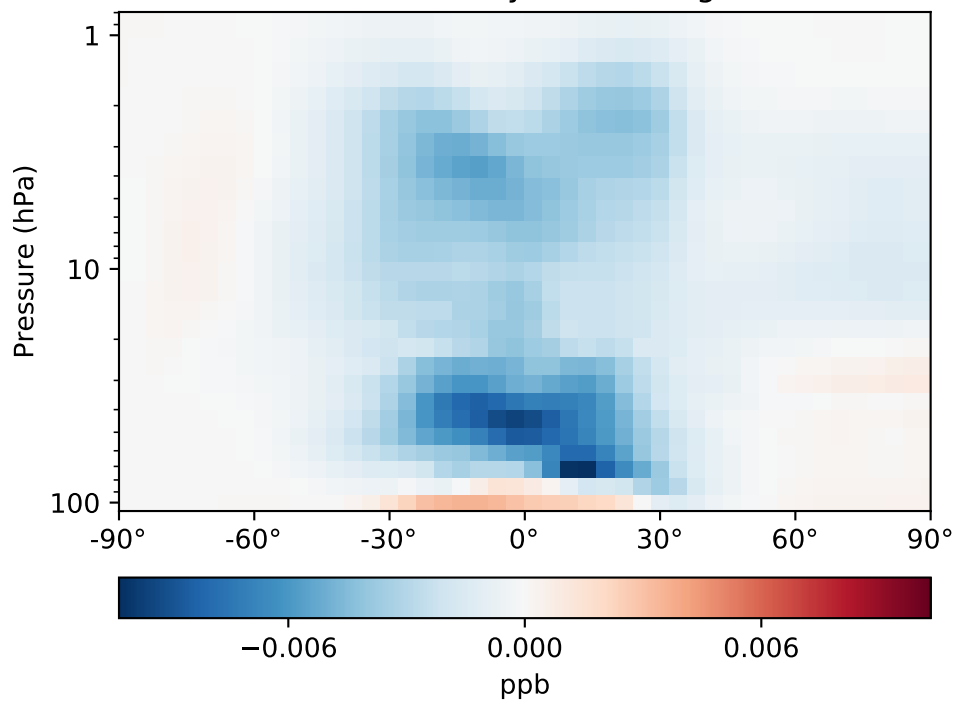
GC\_12.8.0 (Ref)  
4.0x5.0



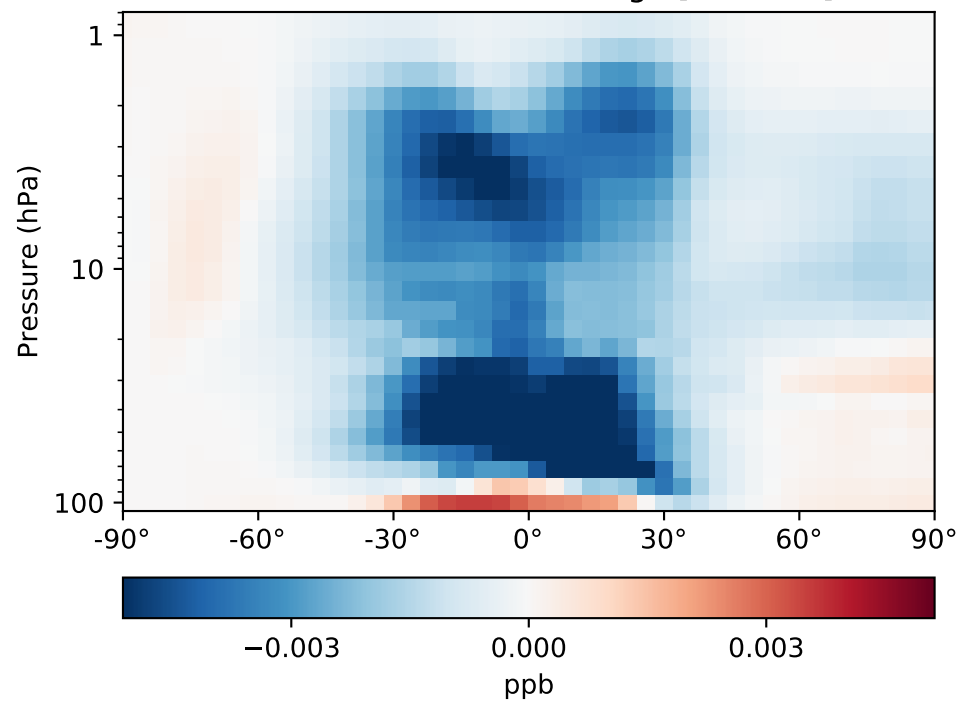
GC\_12.9.0 (Dev)  
4.0x5.0



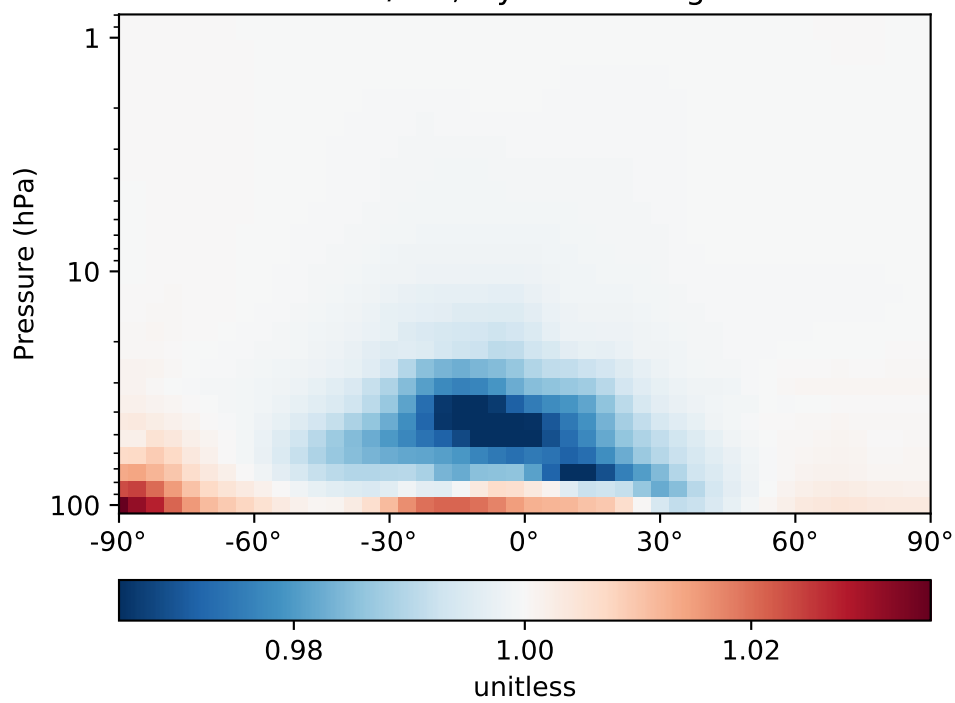
Difference  
Dev - Ref, Dynamic Range



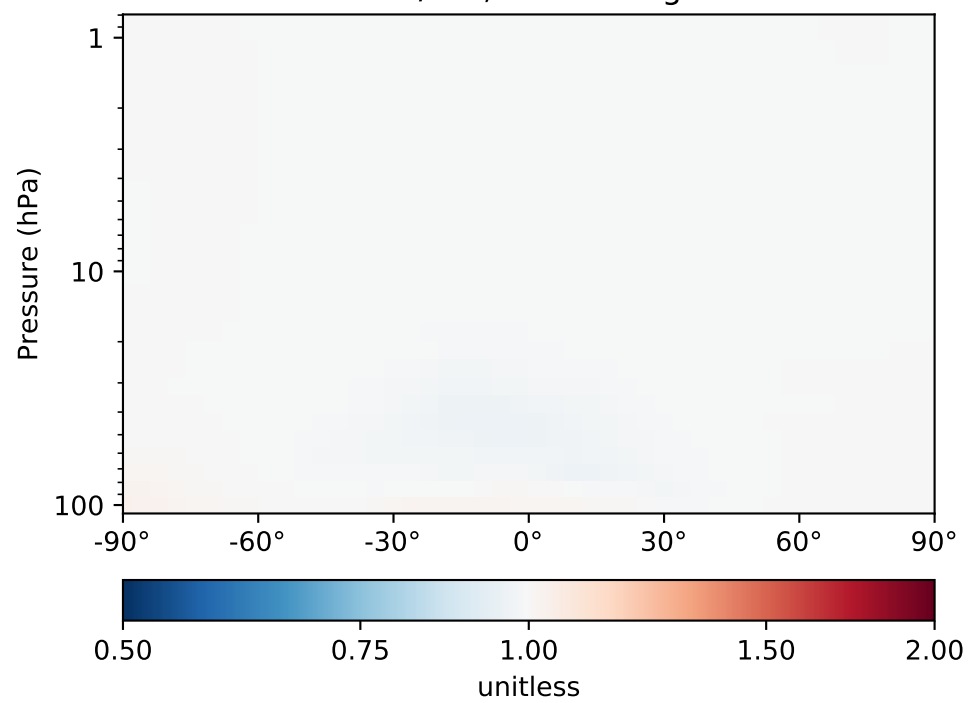
Difference  
Dev - Ref, Restricted Range [5%,95%]



Ratio  
Dev/Ref, Dynamic Range



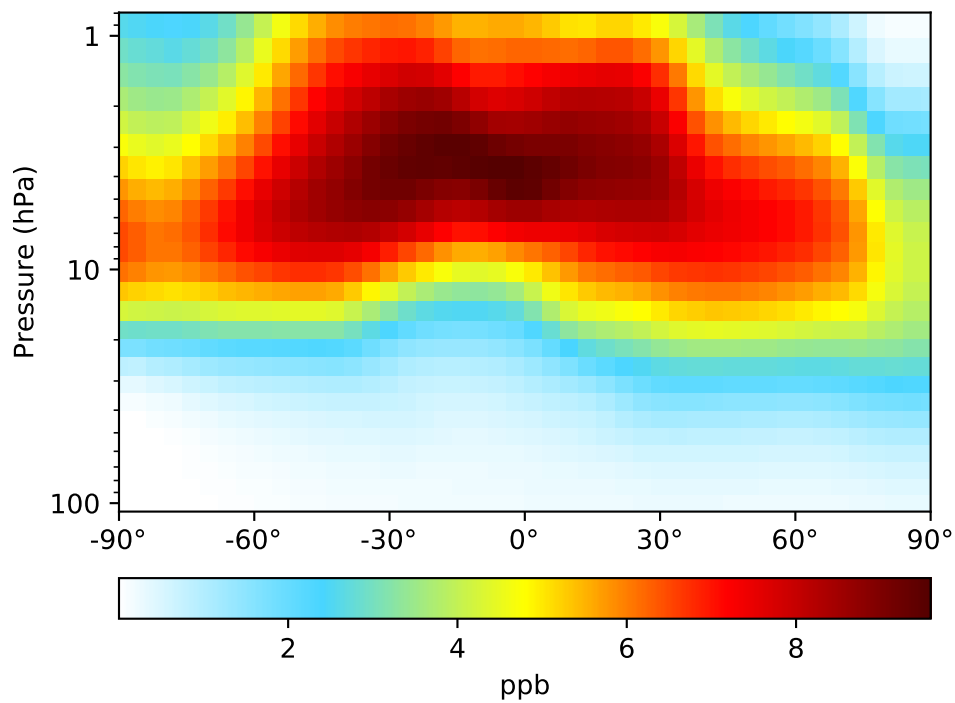
Ratio  
Dev/Ref, Fixed Range



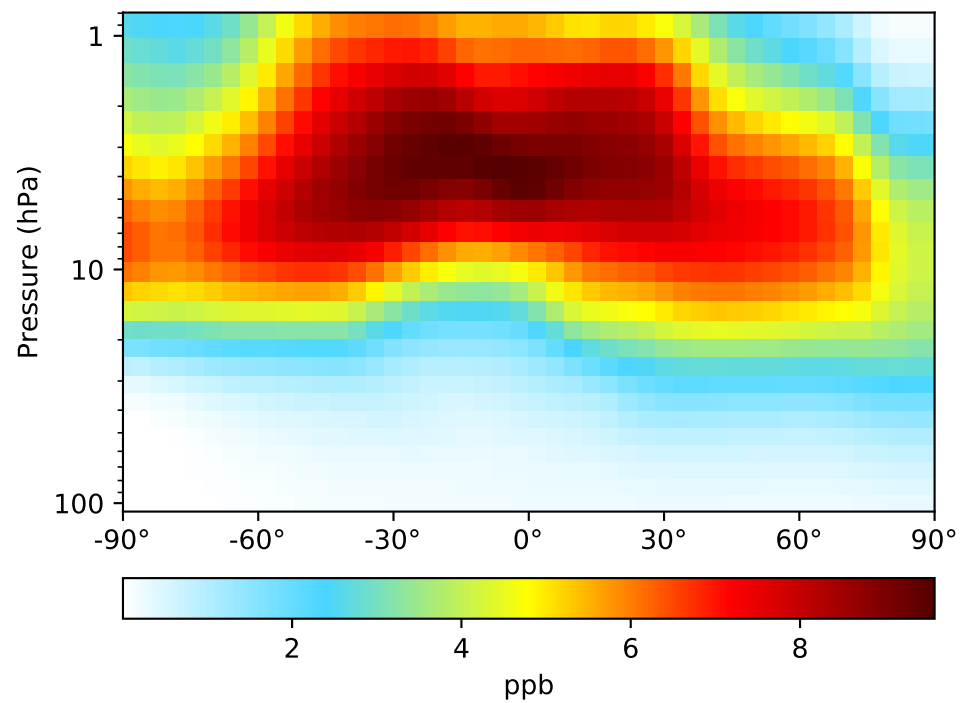


# SpeciesConc\_NO2, Zonal Mean (Apr2016)

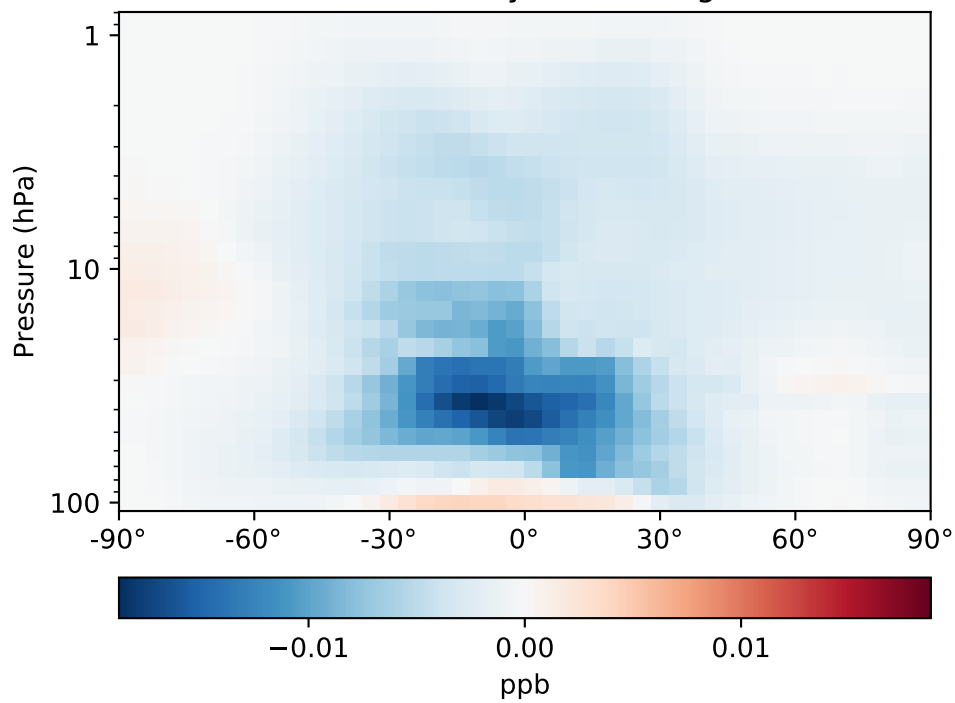
GC\_12.8.0 (Ref)  
4.0x5.0



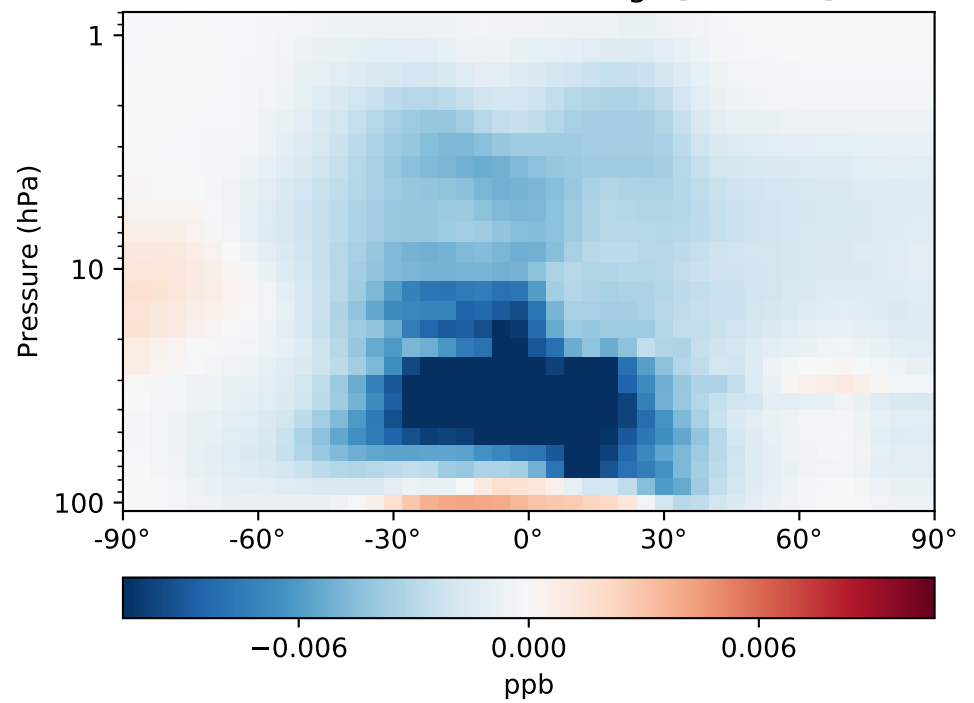
GC\_12.9.0 (Dev)  
4.0x5.0



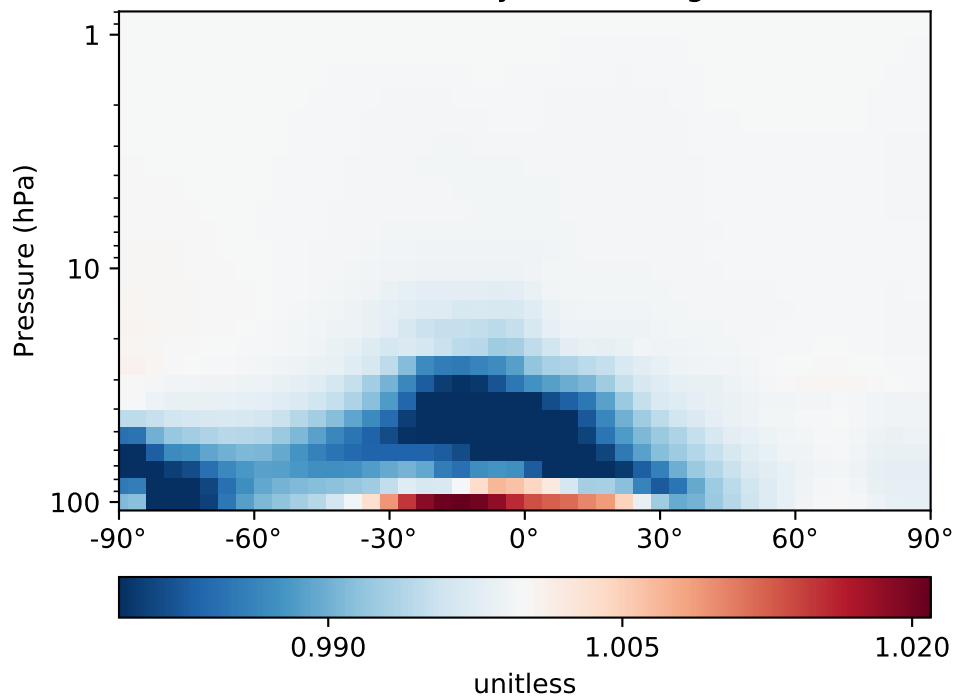
Difference  
Dev - Ref, Dynamic Range



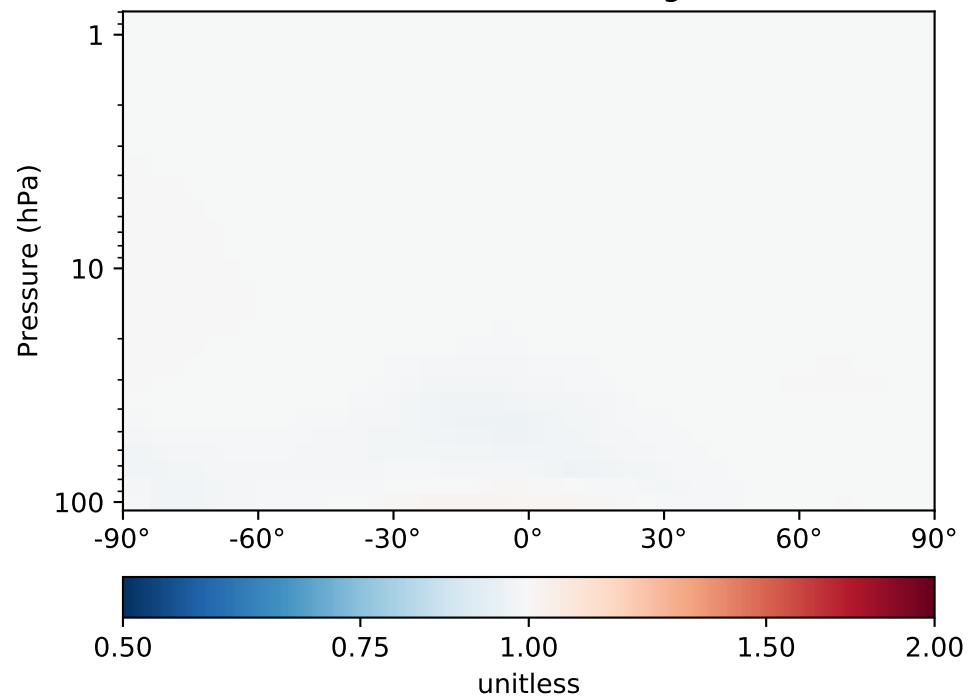
Difference  
Dev - Ref, Restricted Range [5%,95%]



Ratio  
Dev/Ref, Dynamic Range

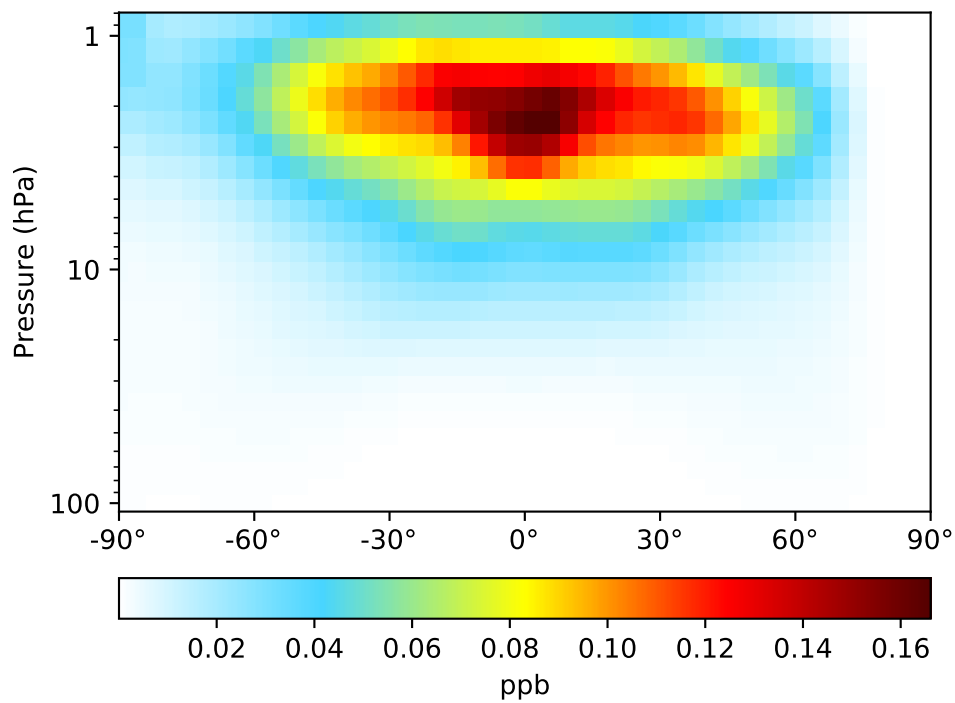


Ratio  
Dev/Ref, Fixed Range

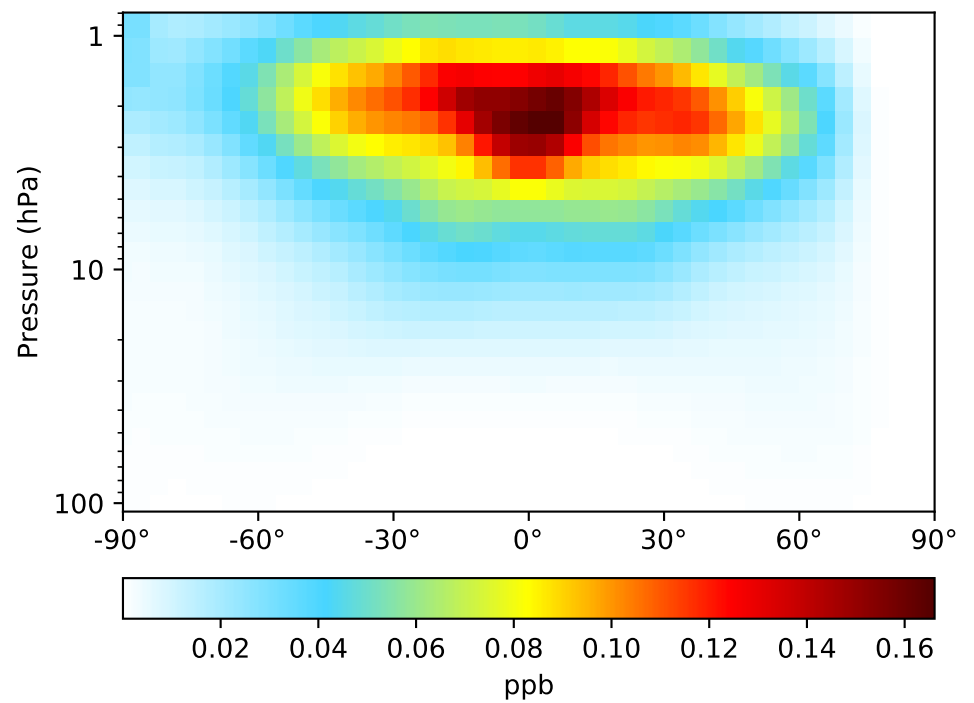


# SpeciesConc\_NO3, Zonal Mean (Apr2016)

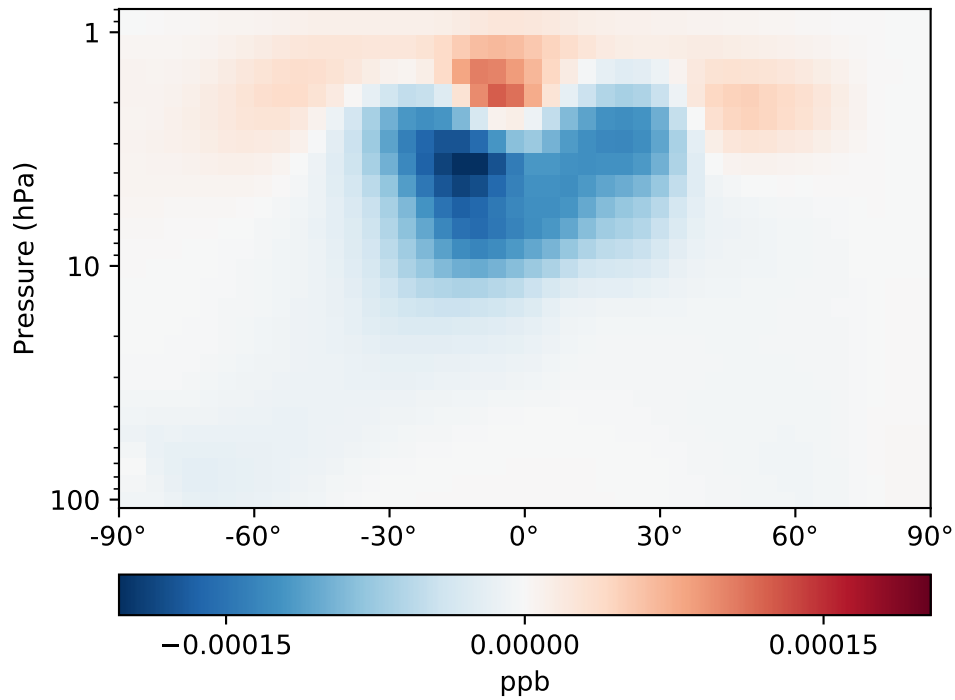
GC\_12.8.0 (Ref)  
4.0x5.0



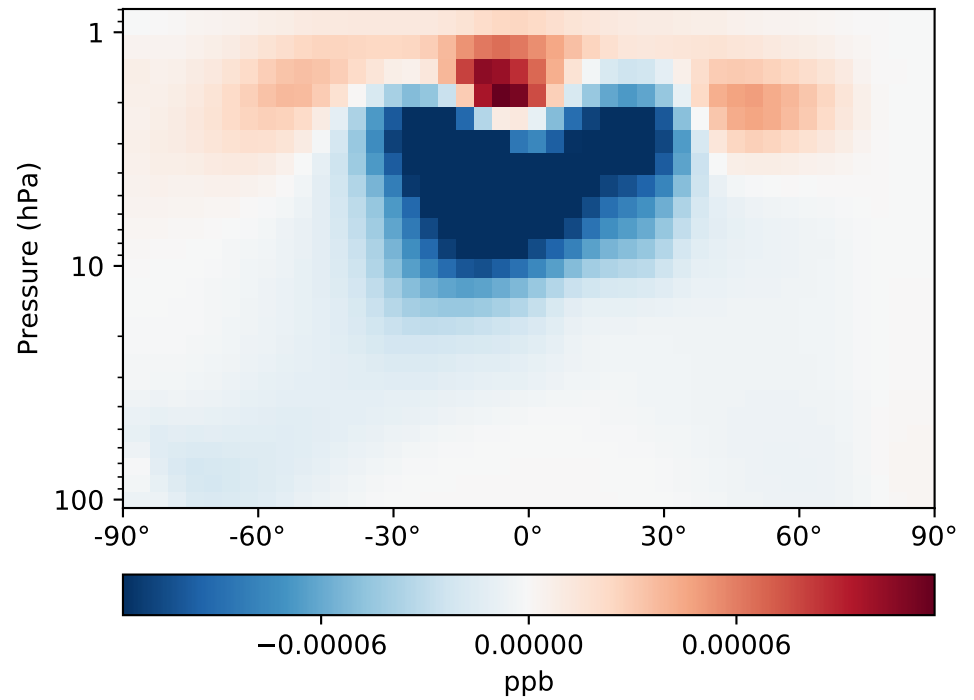
GC\_12.9.0 (Dev)  
4.0x5.0



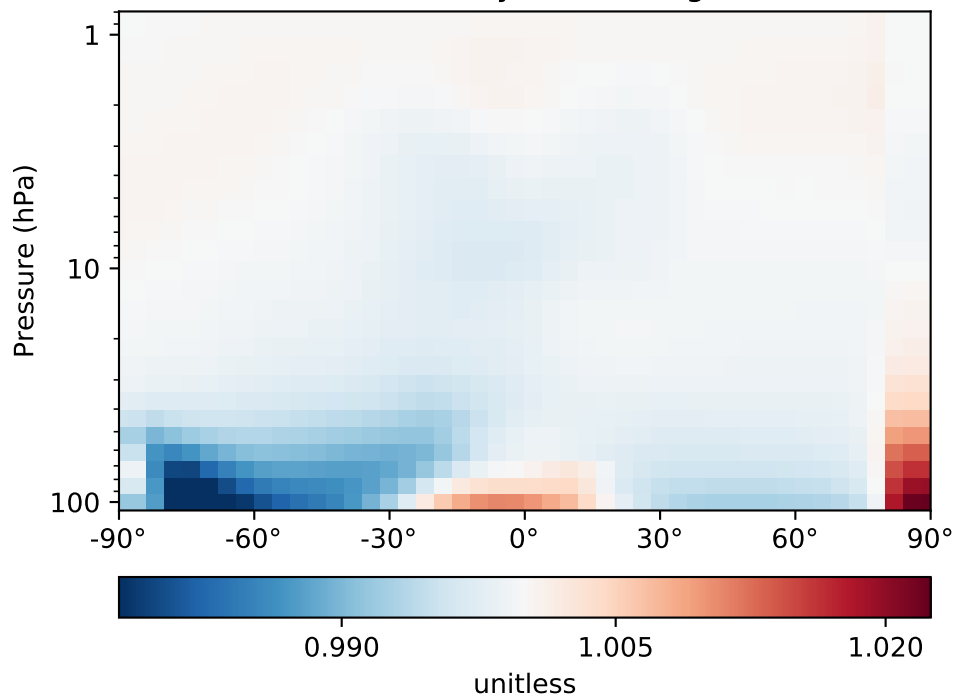
Difference  
Dev - Ref, Dynamic Range



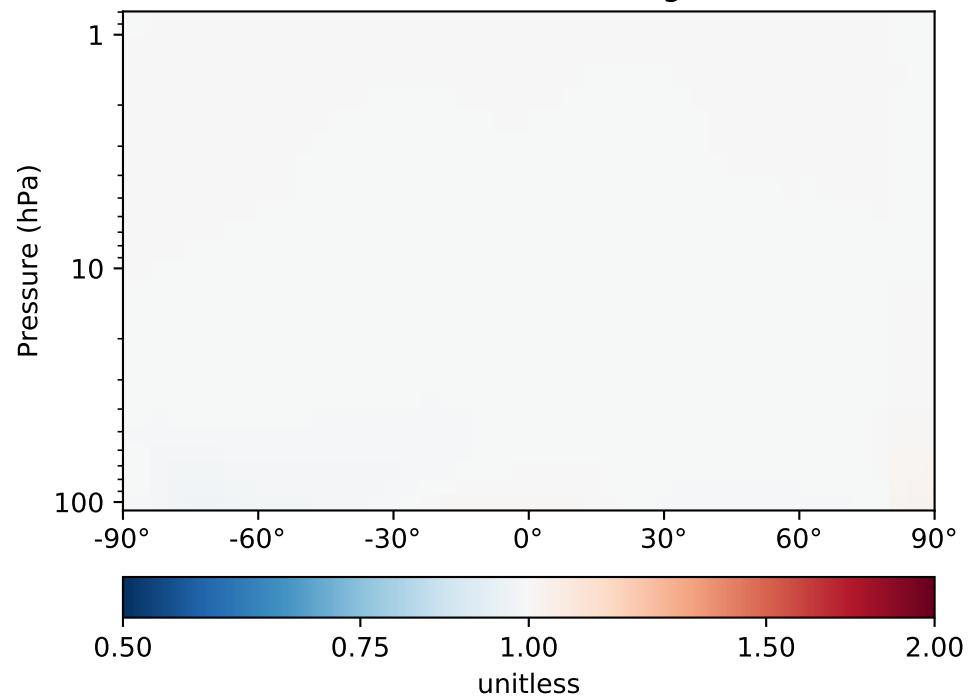
Difference  
Dev - Ref, Restricted Range [5%,95%]



Ratio  
Dev/Ref, Dynamic Range

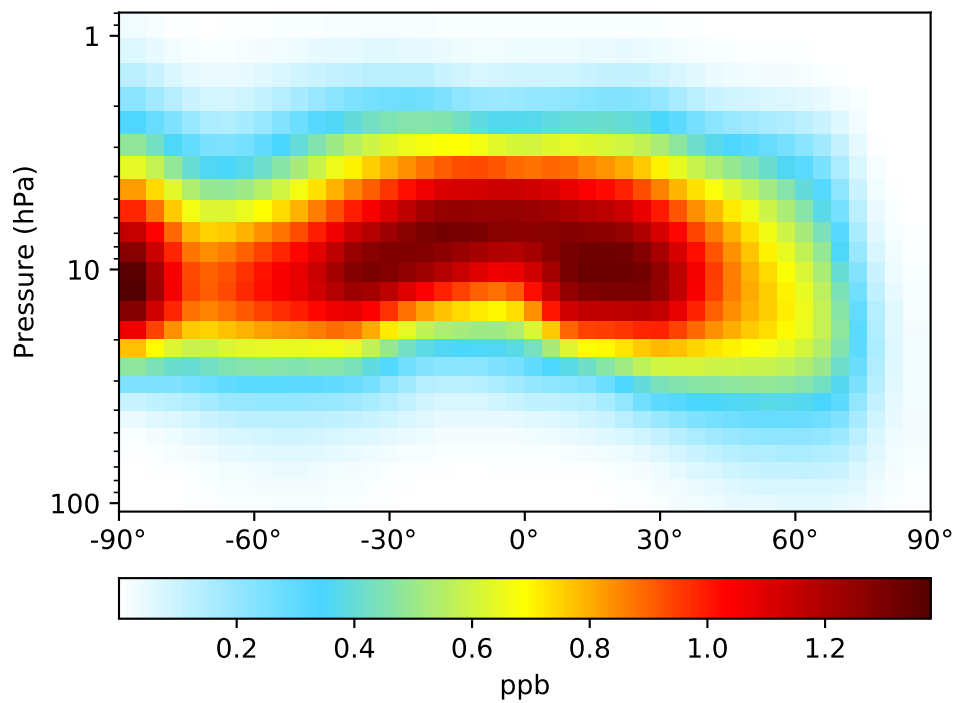


Ratio  
Dev/Ref, Fixed Range

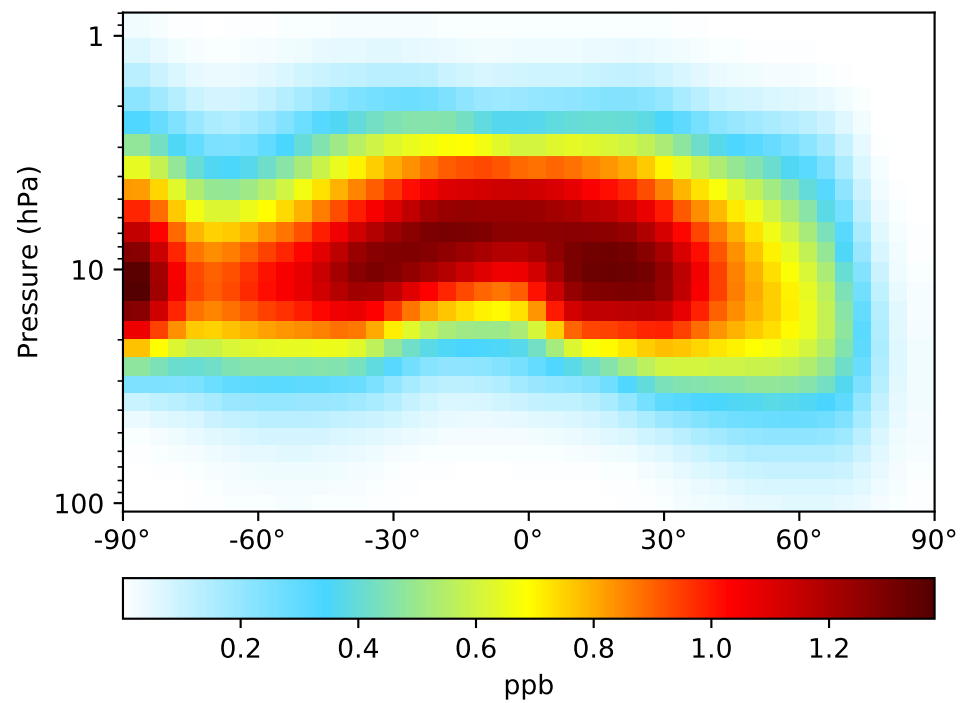


# SpeciesConc\_N2O5, Zonal Mean (Apr2016)

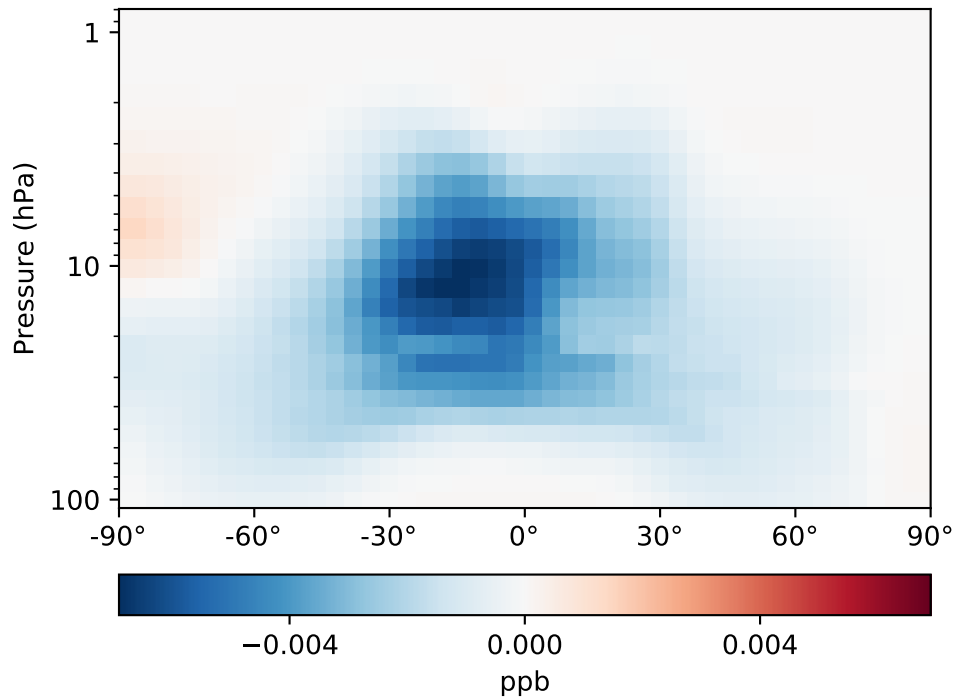
GC\_12.8.0 (Ref)  
4.0x5.0



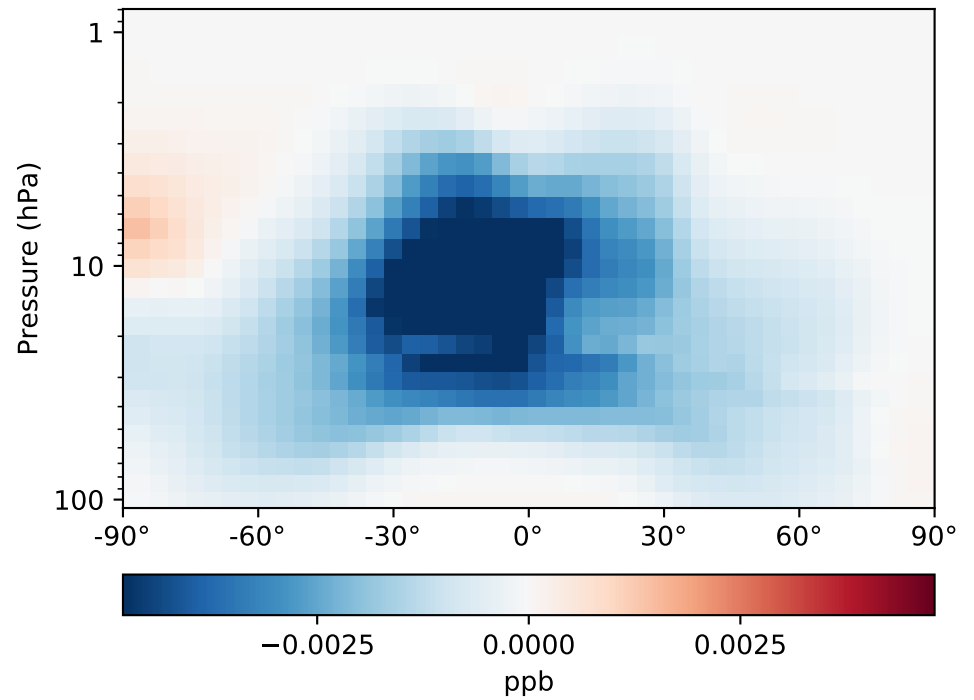
GC\_12.9.0 (Dev)  
4.0x5.0



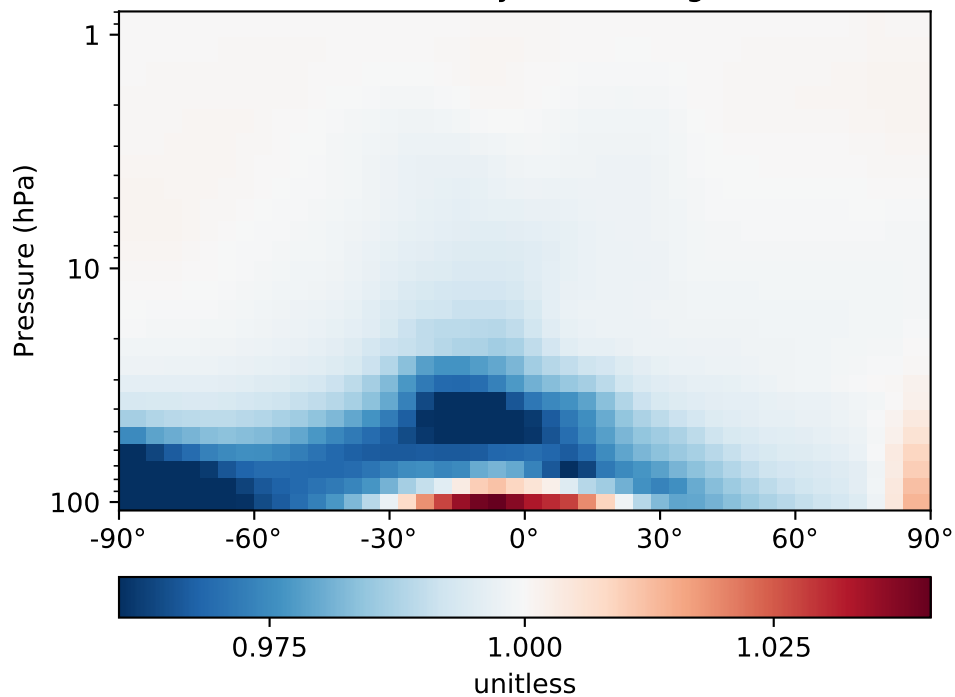
Difference  
Dev - Ref, Dynamic Range



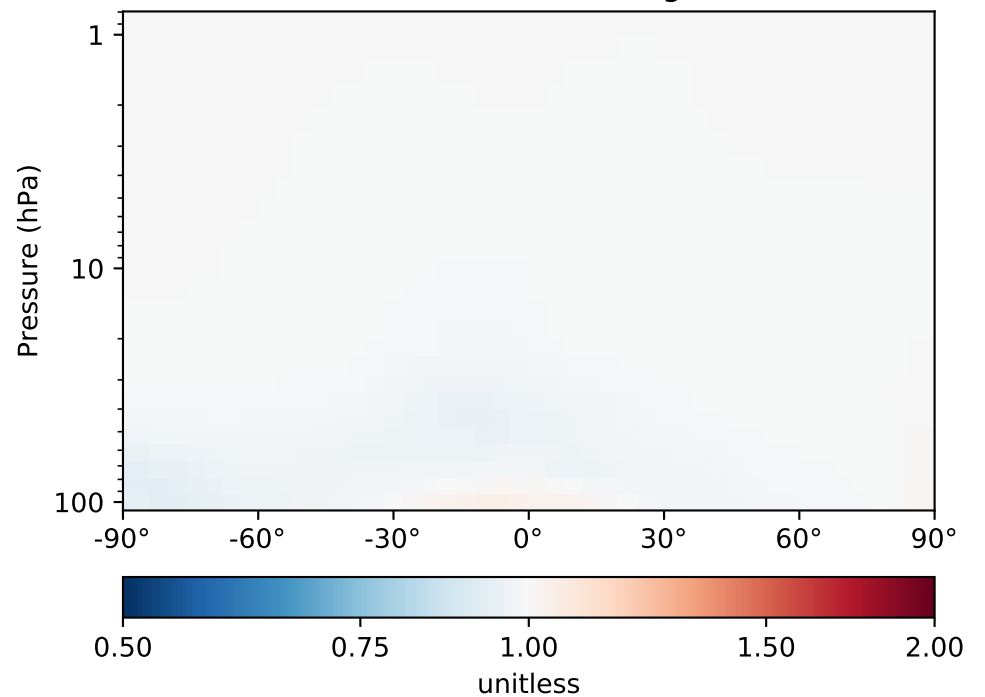
Difference  
Dev - Ref, Restricted Range [5%,95%]



Ratio  
Dev/Ref, Dynamic Range

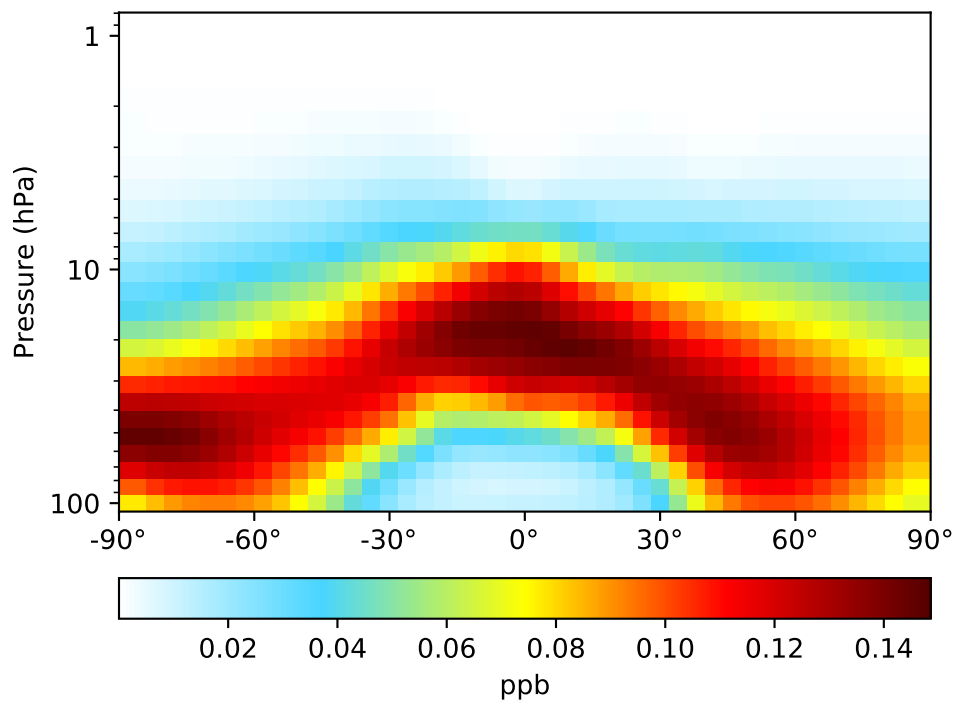


Ratio  
Dev/Ref, Fixed Range

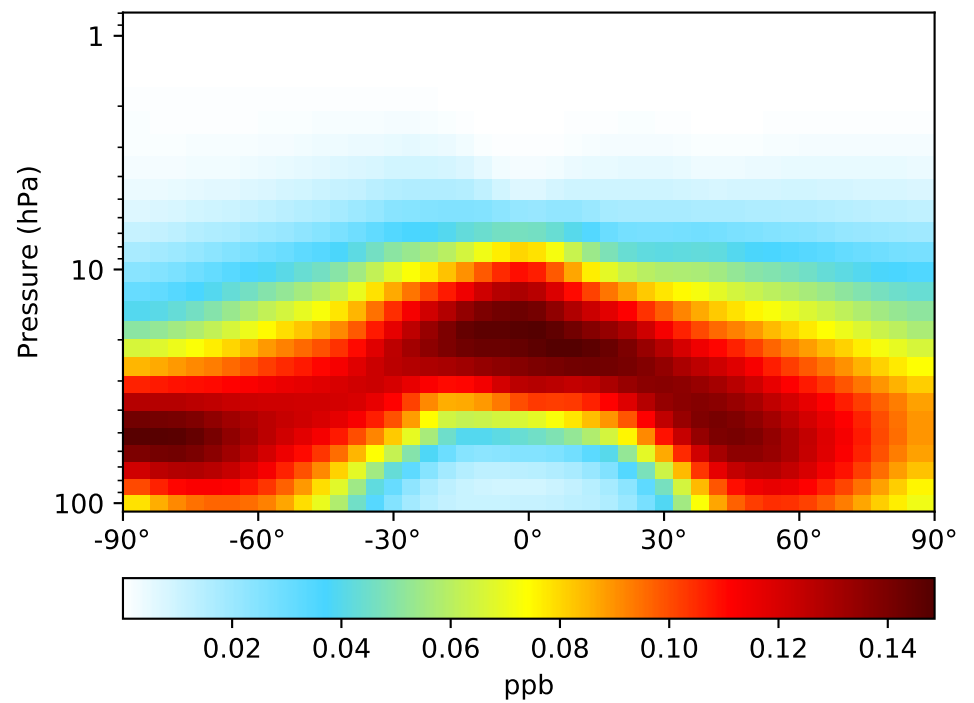


# SpeciesConc\_MPN, Zonal Mean (Apr2016)

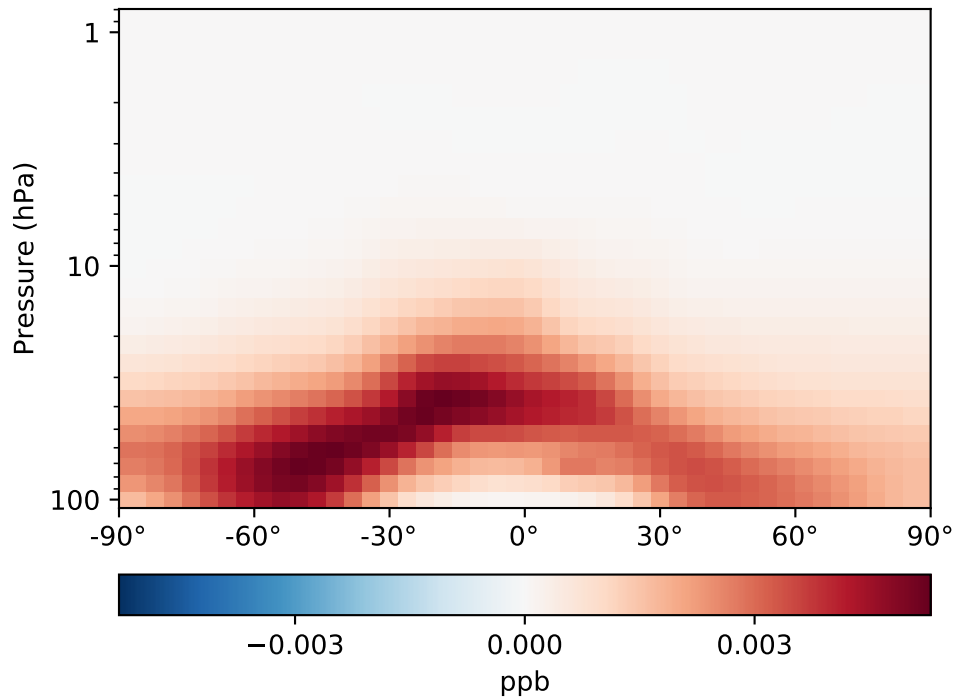
GC\_12.8.0 (Ref)  
4.0x5.0



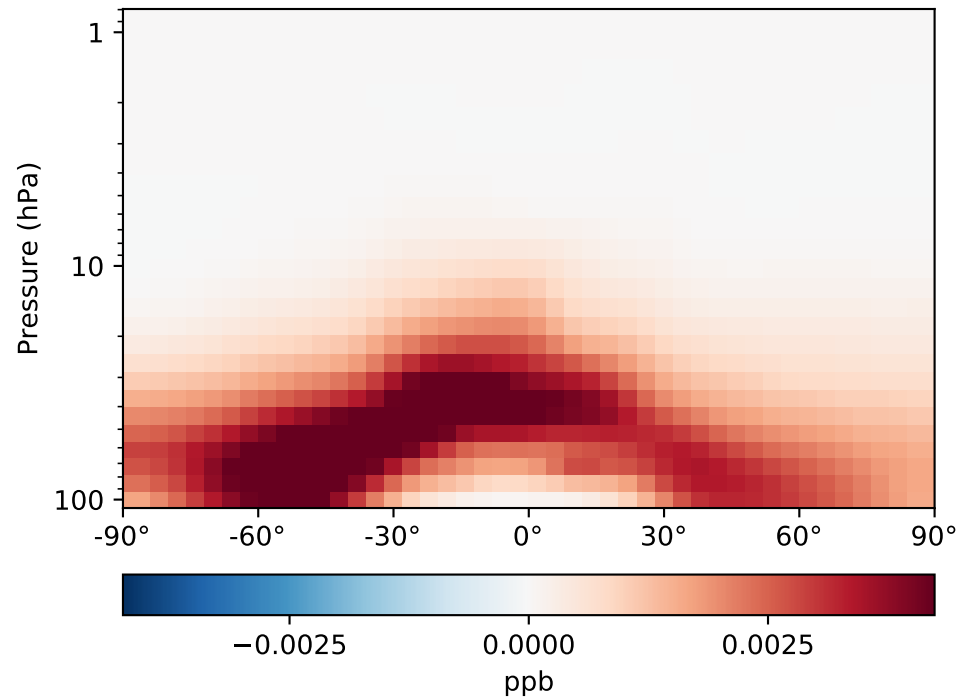
GC\_12.9.0 (Dev)  
4.0x5.0



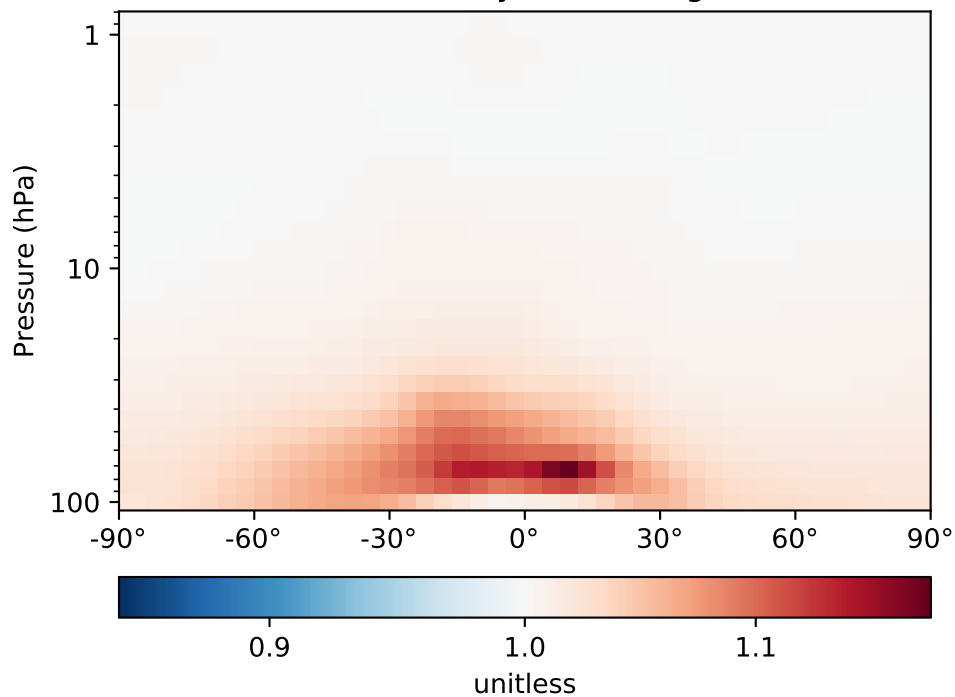
Difference  
Dev - Ref, Dynamic Range



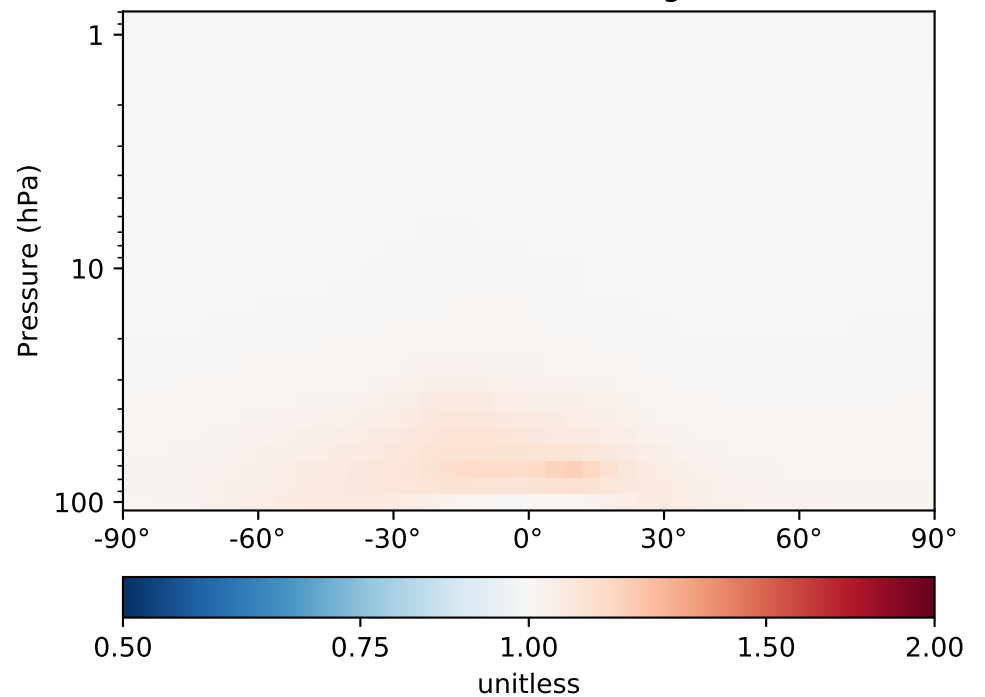
Difference  
Dev - Ref, Restricted Range [5%,95%]



Ratio  
Dev/Ref, Dynamic Range

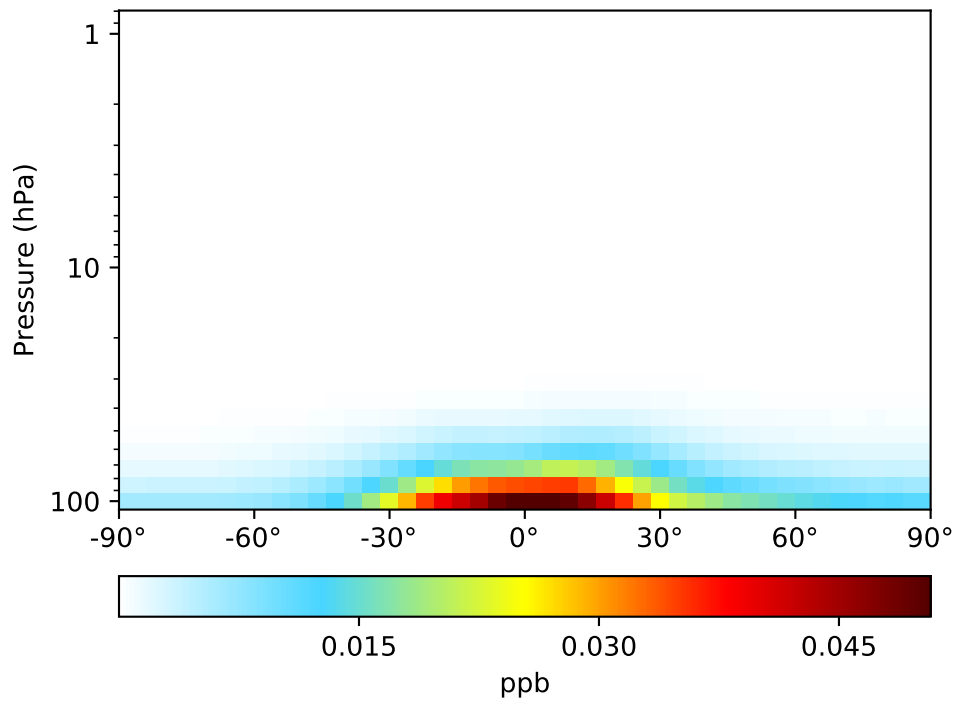


Ratio  
Dev/Ref, Fixed Range

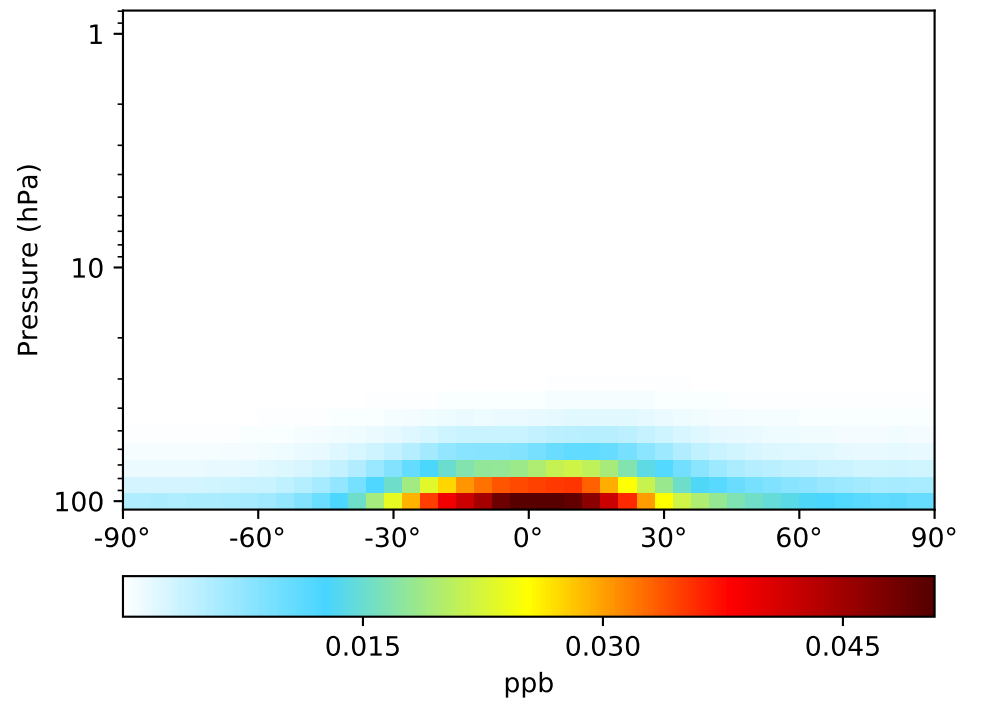


# SpeciesConc\_PAN, Zonal Mean (Apr2016)

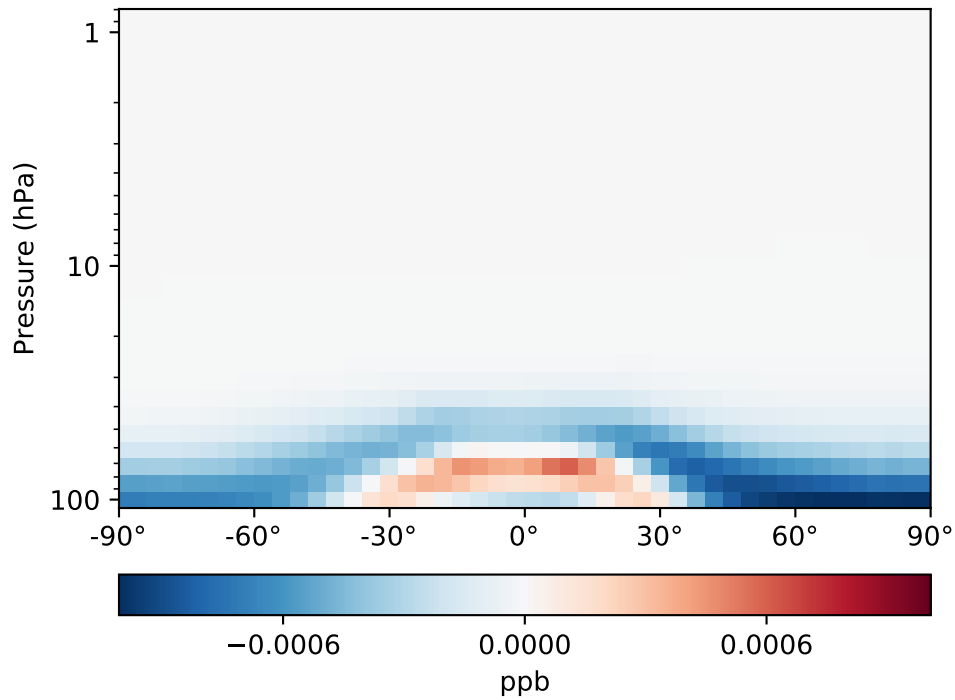
GC\_12.8.0 (Ref)  
4.0x5.0



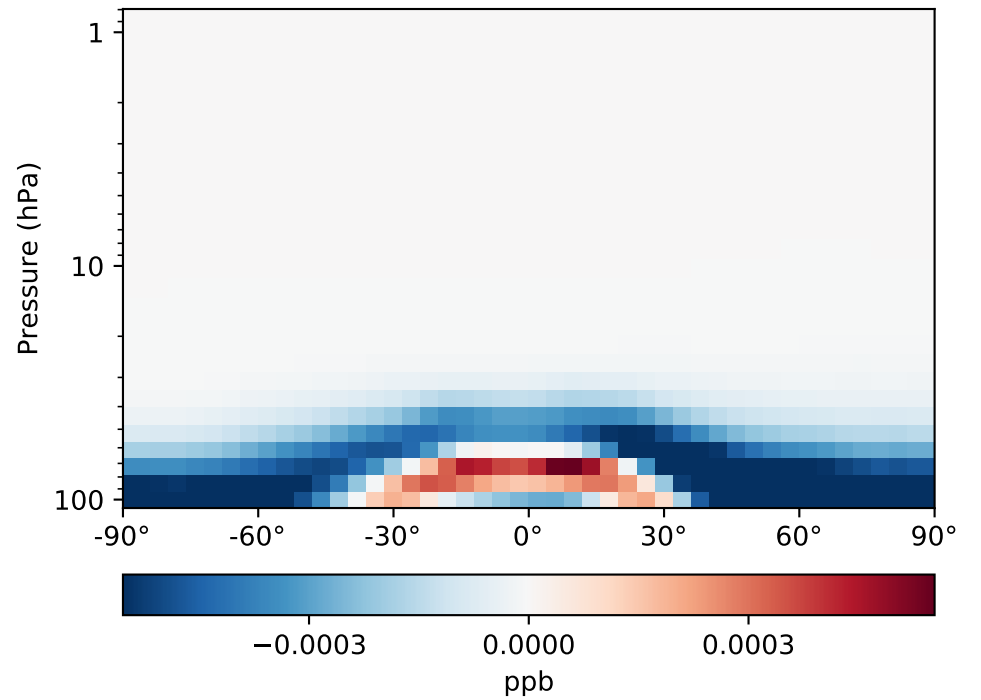
GC\_12.9.0 (Dev)  
4.0x5.0



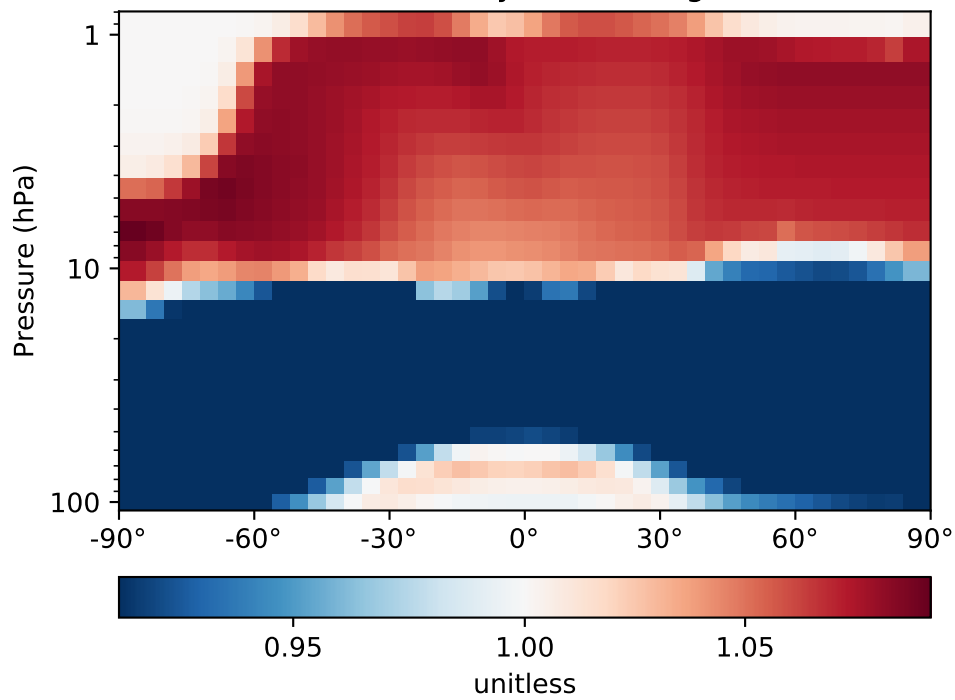
Difference  
Dev - Ref, Dynamic Range



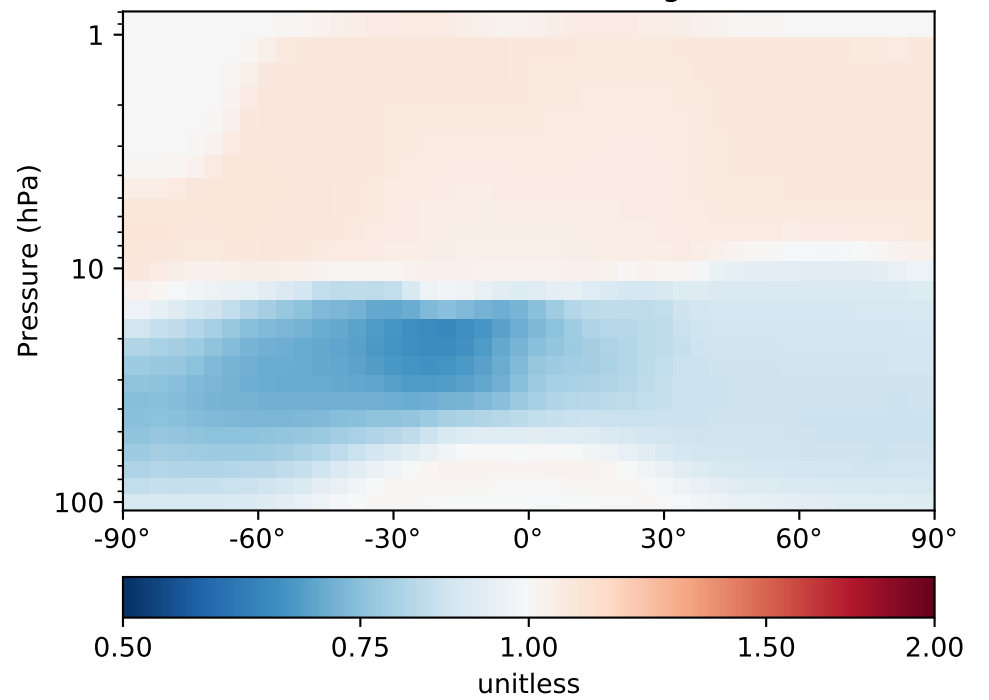
Difference  
Dev - Ref, Restricted Range [5%,95%]



Ratio  
Dev/Ref, Dynamic Range

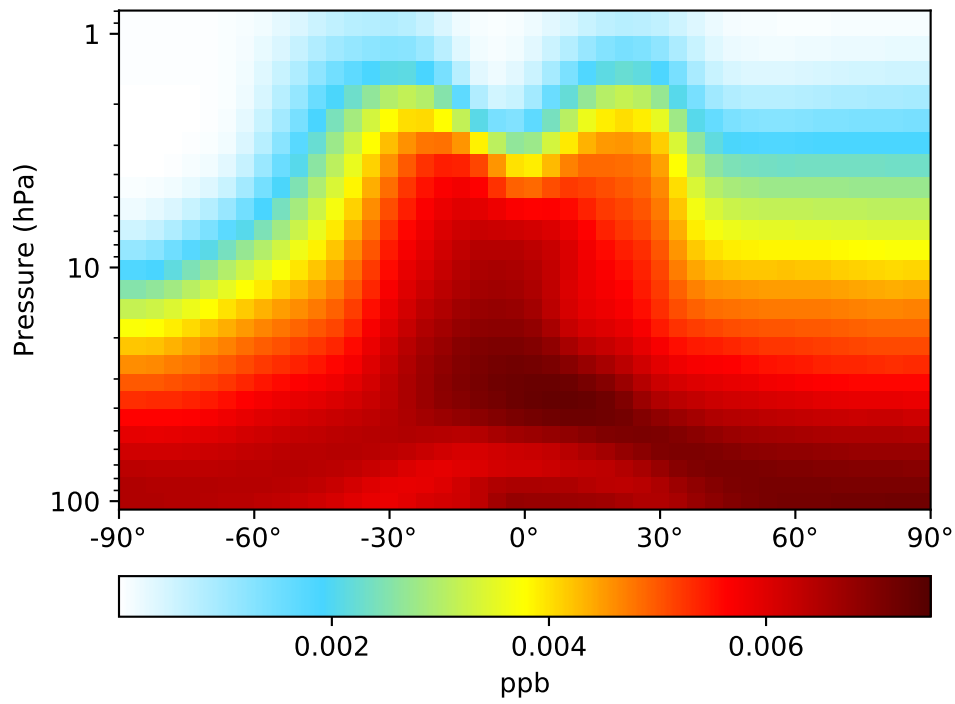


Ratio  
Dev/Ref, Fixed Range

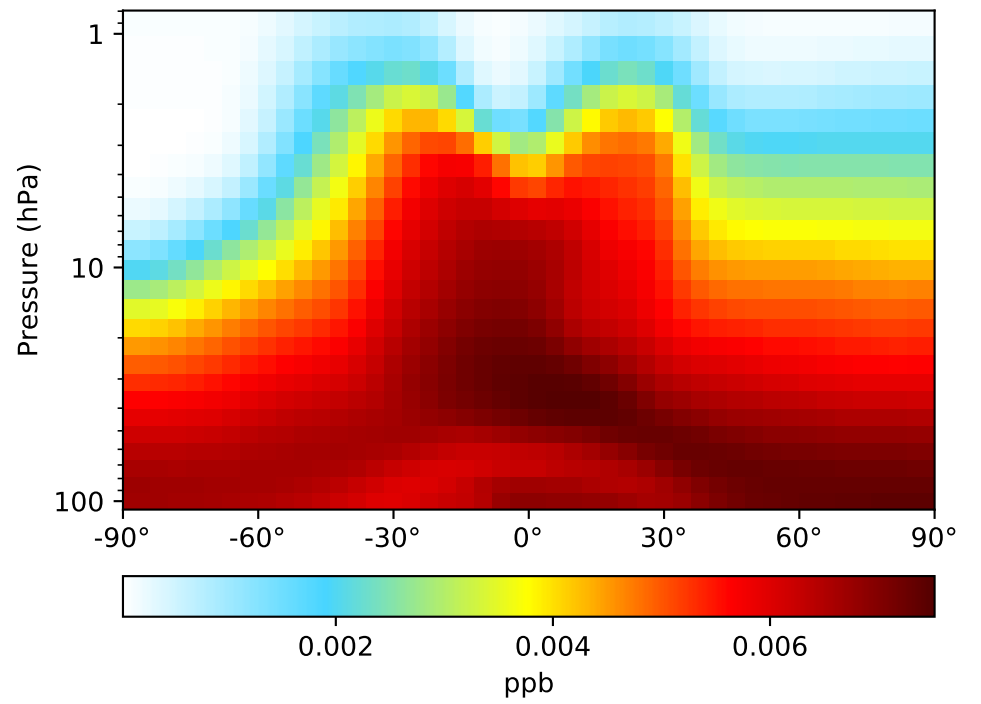


# SpeciesConc\_PPN, Zonal Mean (Apr2016)

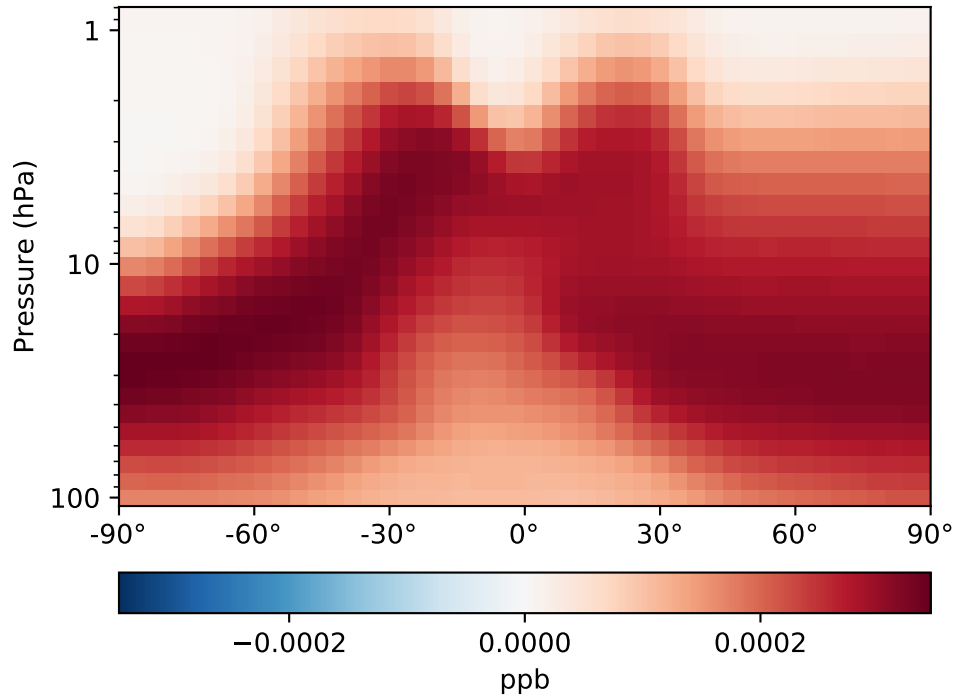
GC\_12.8.0 (Ref)  
4.0x5.0



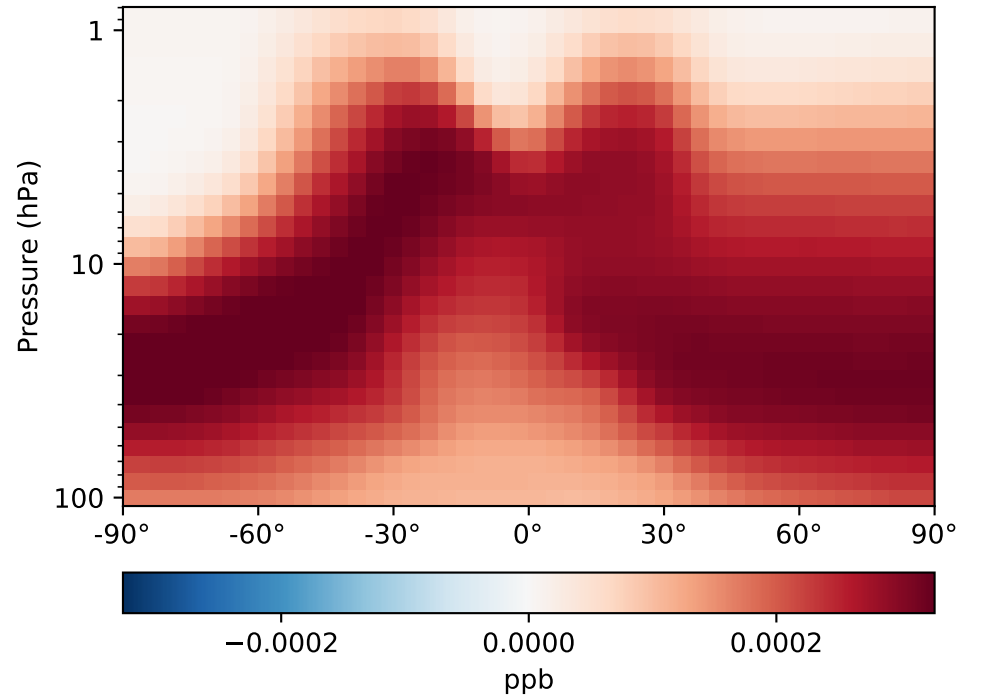
GC\_12.9.0 (Dev)  
4.0x5.0



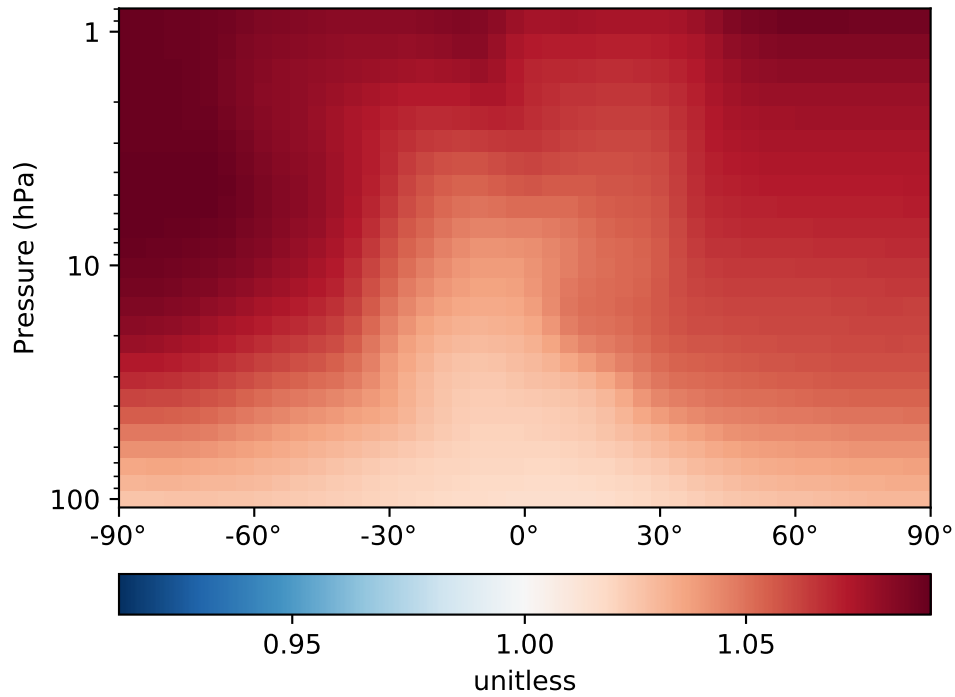
Difference  
Dev - Ref, Dynamic Range



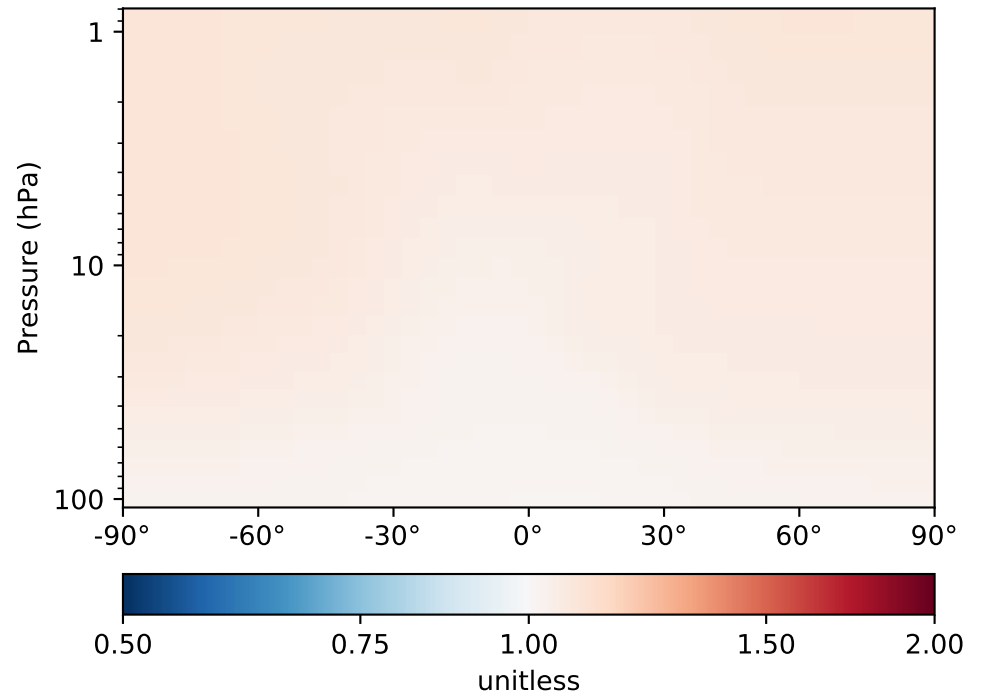
Difference  
Dev - Ref, Restricted Range [5%,95%]



Ratio  
Dev/Ref, Dynamic Range

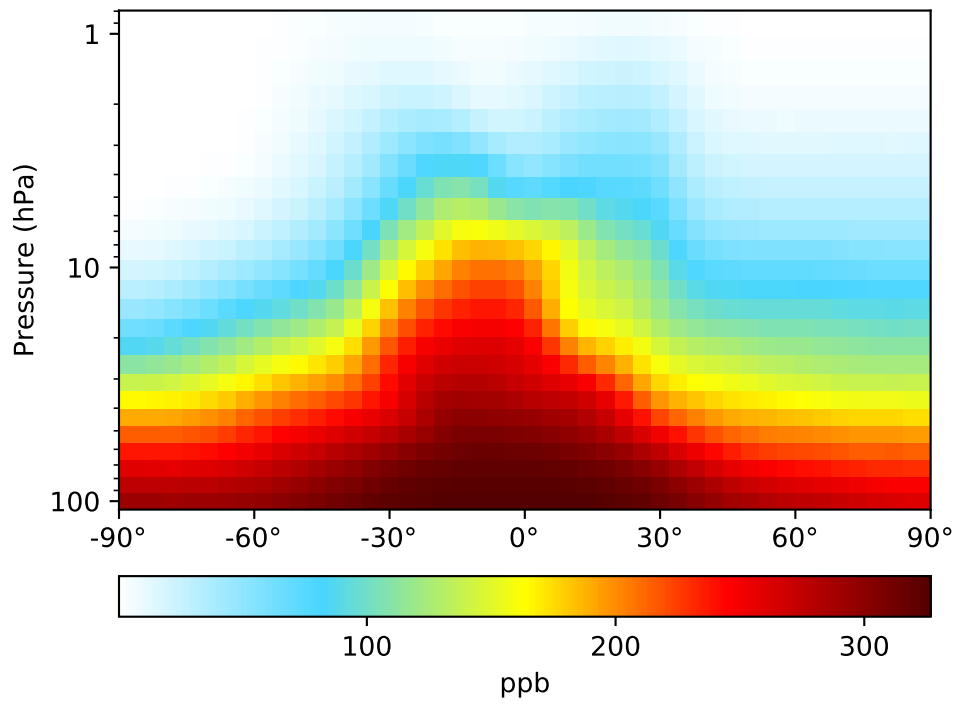


Ratio  
Dev/Ref, Fixed Range

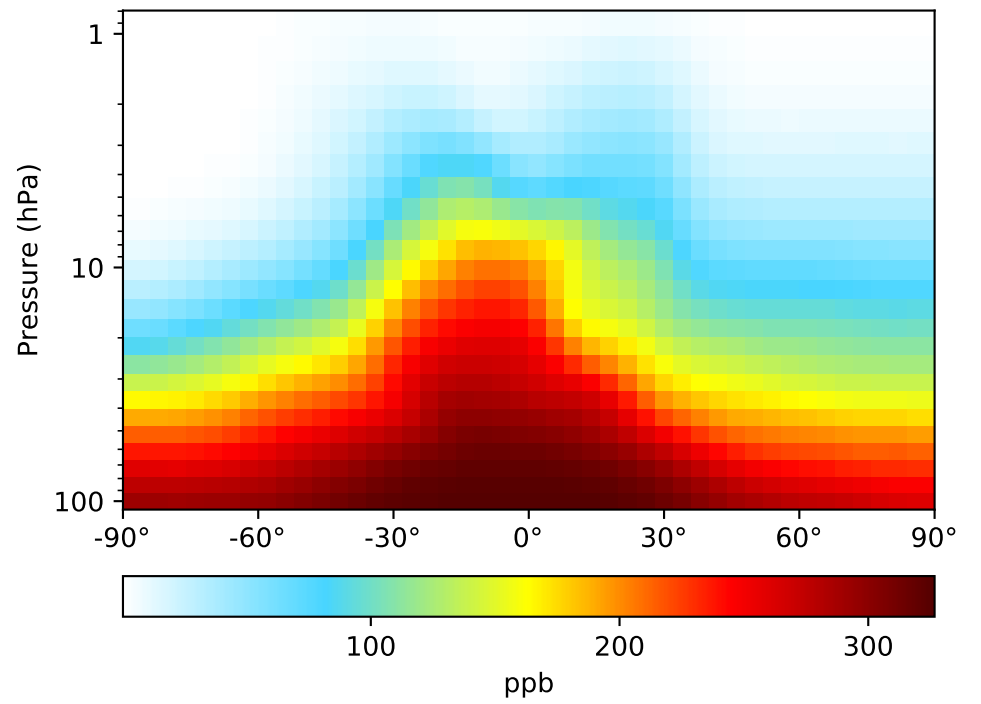


# SpeciesConc\_N2O, Zonal Mean (Apr2016)

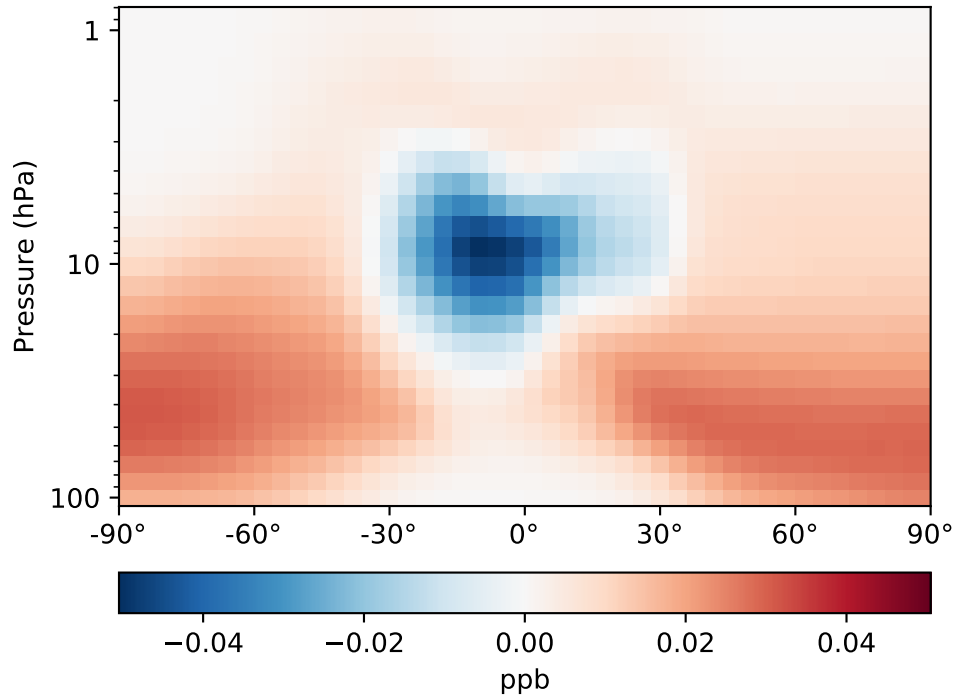
GC\_12.8.0 (Ref)  
4.0x5.0



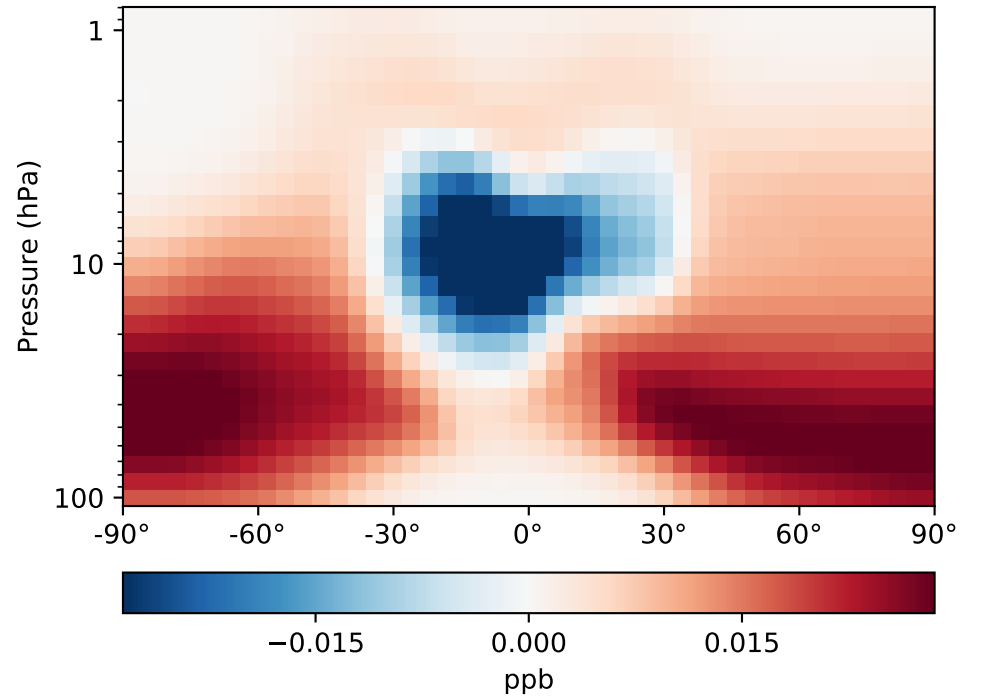
GC\_12.9.0 (Dev)  
4.0x5.0



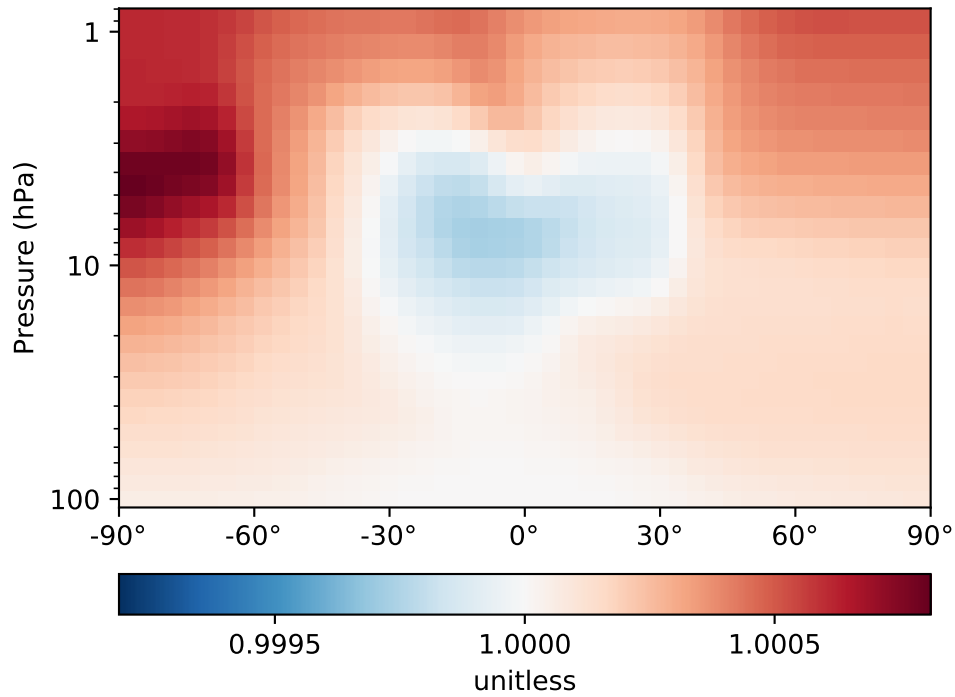
Difference  
Dev - Ref, Dynamic Range



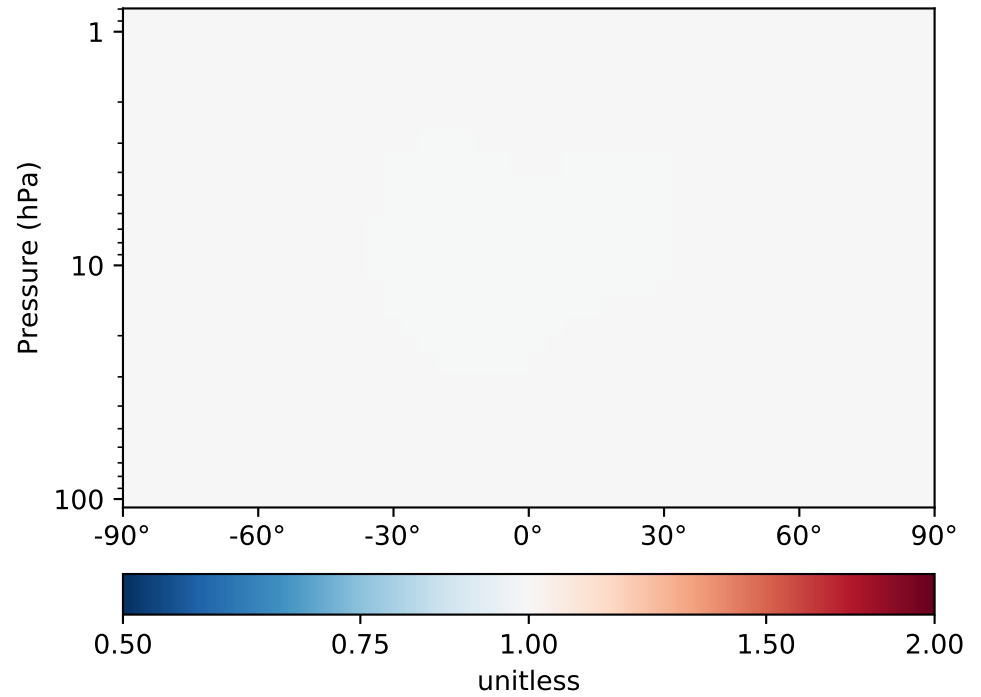
Difference  
Dev - Ref, Restricted Range [5%,95%]



Ratio  
Dev/Ref, Dynamic Range

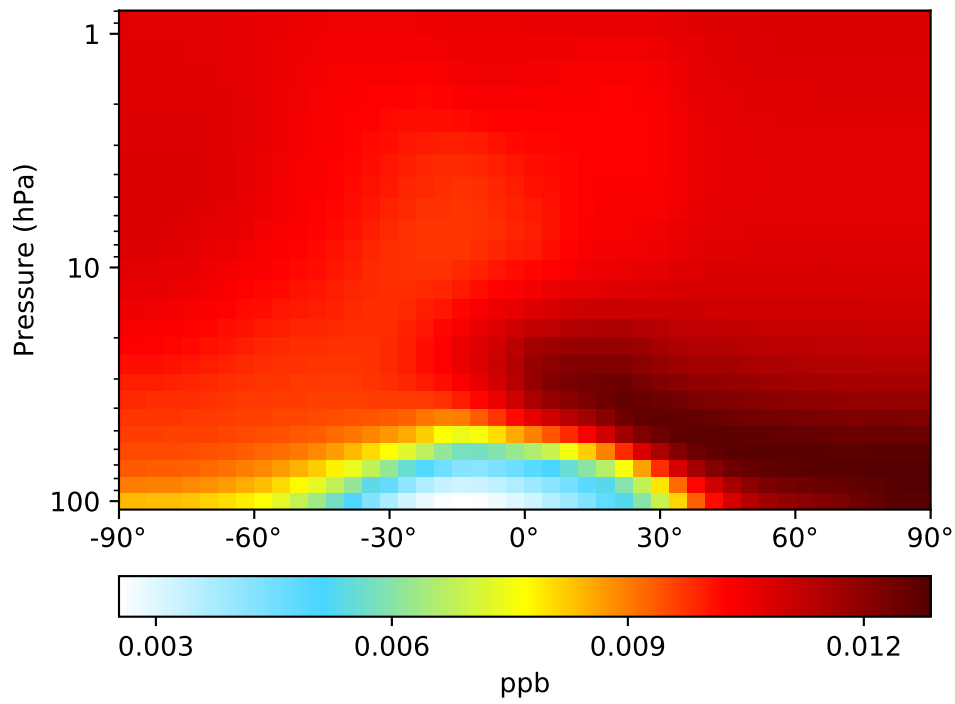


Ratio  
Dev/Ref, Fixed Range

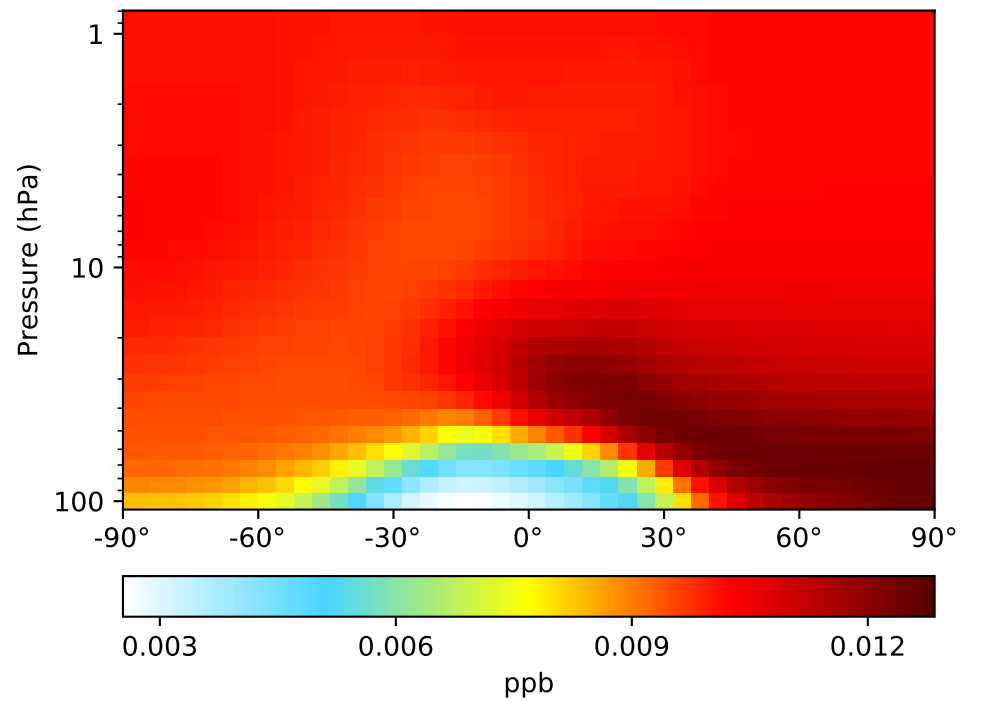


# SpeciesConc\_NHx, Zonal Mean (Apr2016)

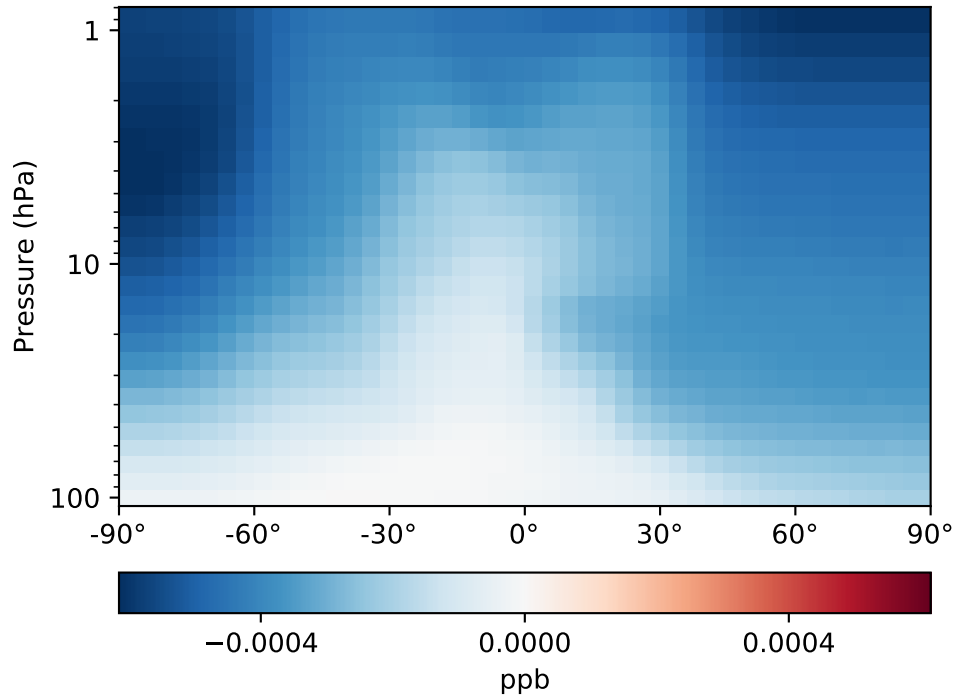
GC\_12.8.0 (Ref)  
4.0x5.0



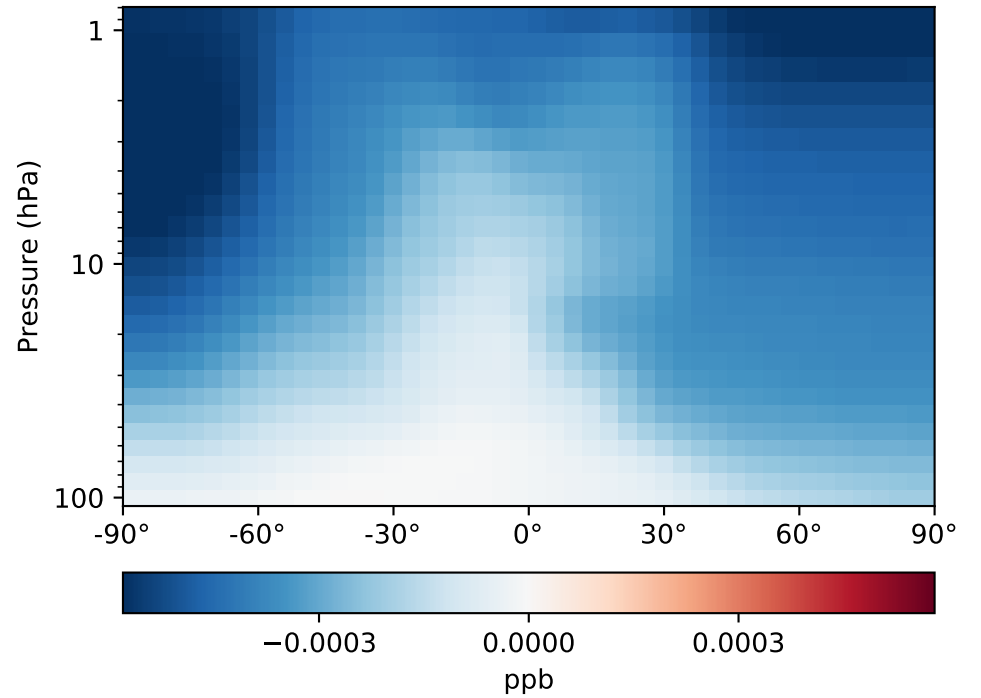
GC\_12.9.0 (Dev)  
4.0x5.0



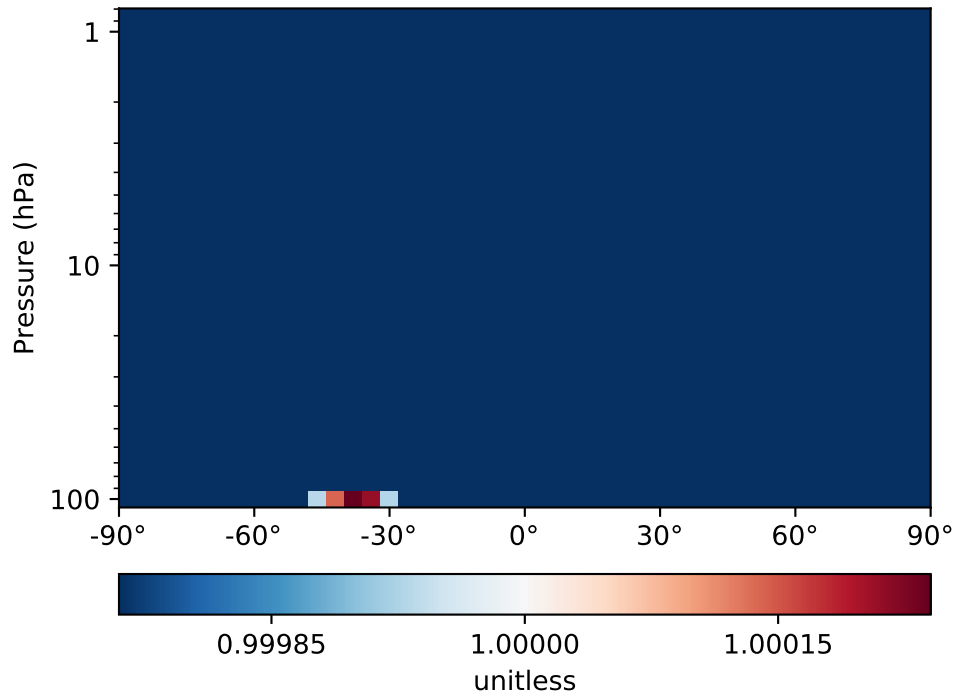
Difference  
Dev - Ref, Dynamic Range



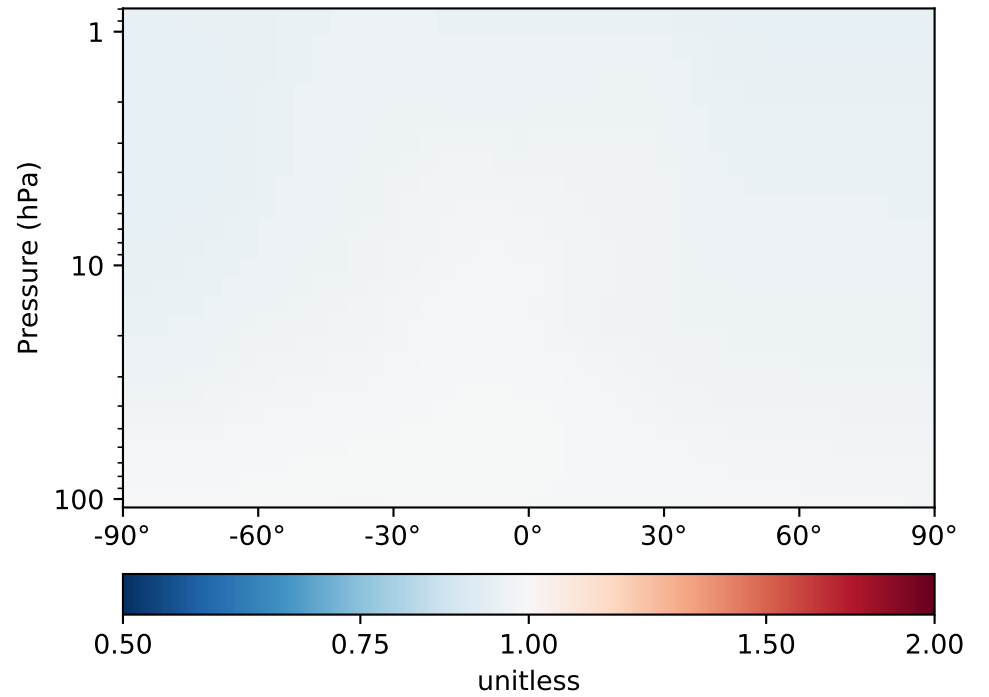
Difference  
Dev - Ref, Restricted Range [5%,95%]



Ratio  
Dev/Ref, Dynamic Range



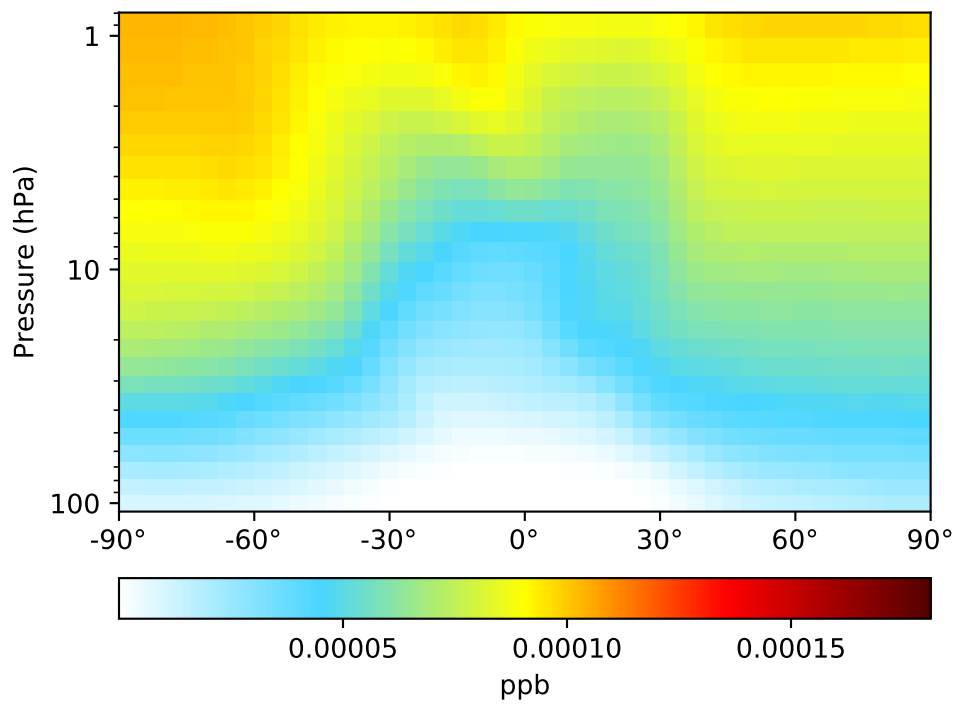
Ratio  
Dev/Ref, Fixed Range



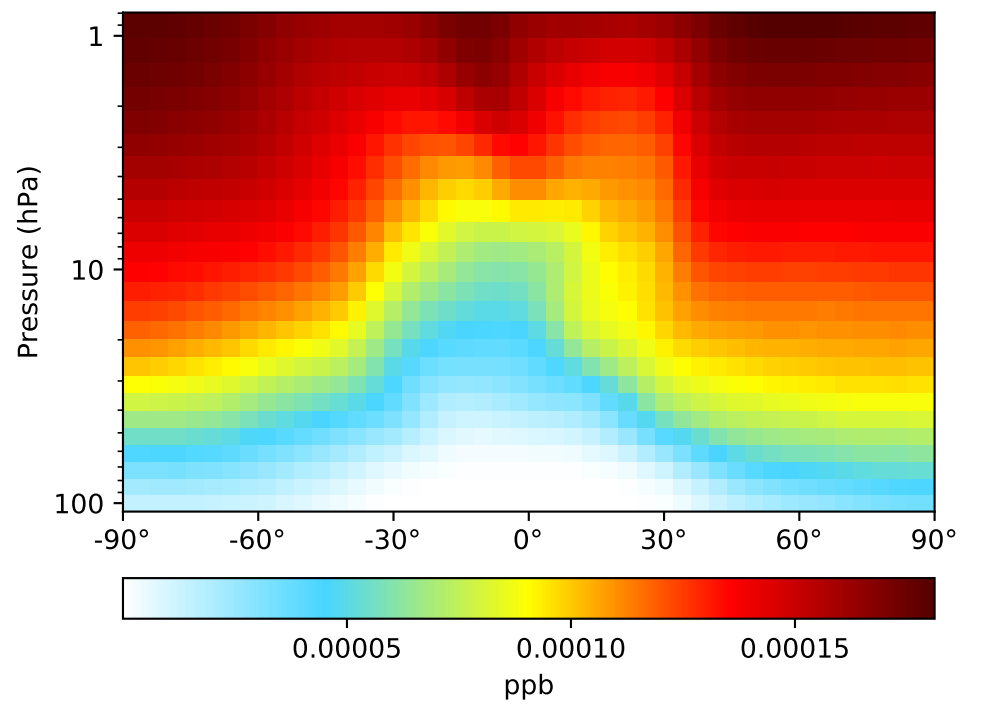


# SpeciesConc\_NH3, Zonal Mean (Apr2016)

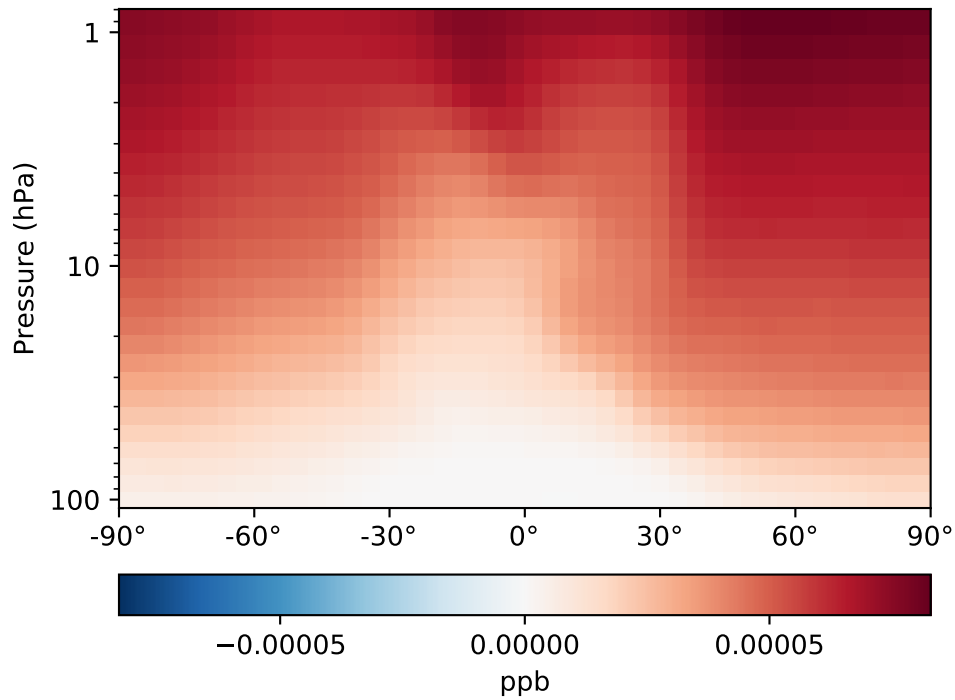
GC\_12.8.0 (Ref)  
4.0x5.0



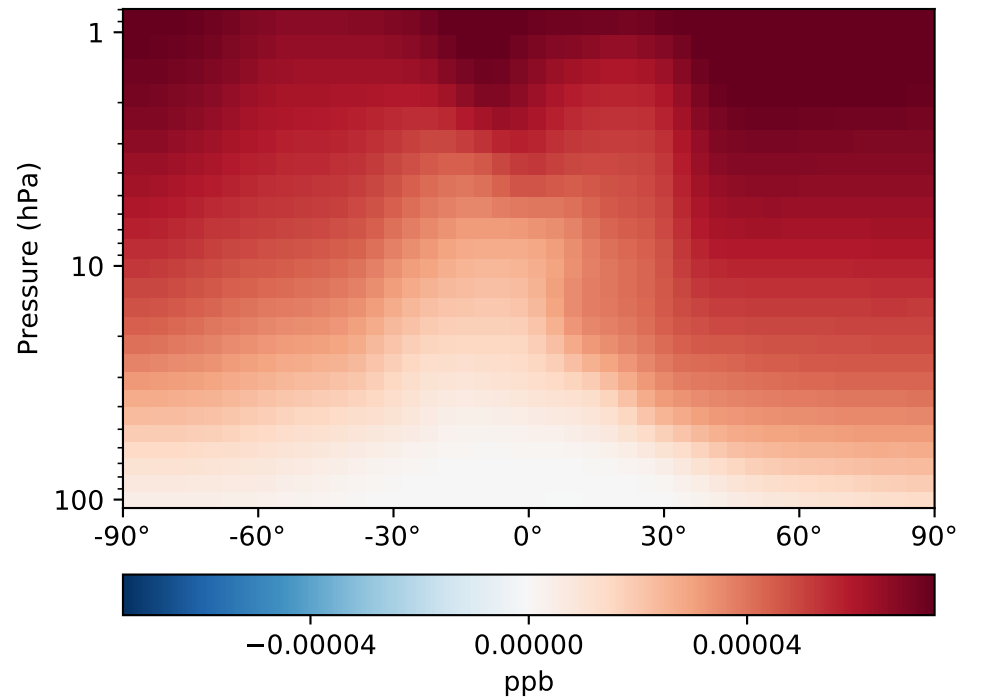
GC\_12.9.0 (Dev)  
4.0x5.0



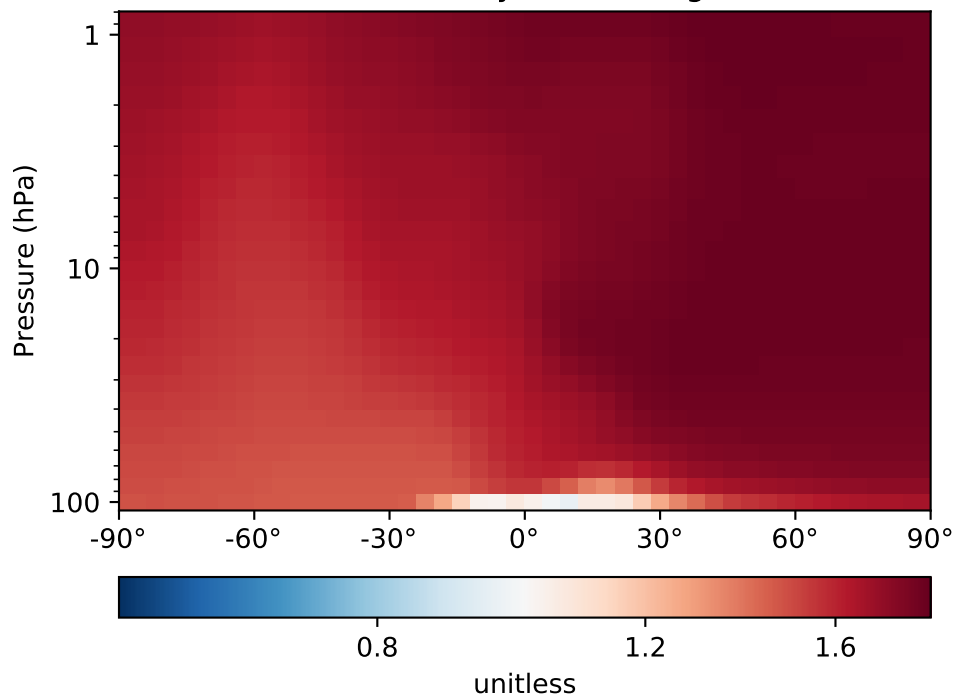
Difference  
Dev - Ref, Dynamic Range



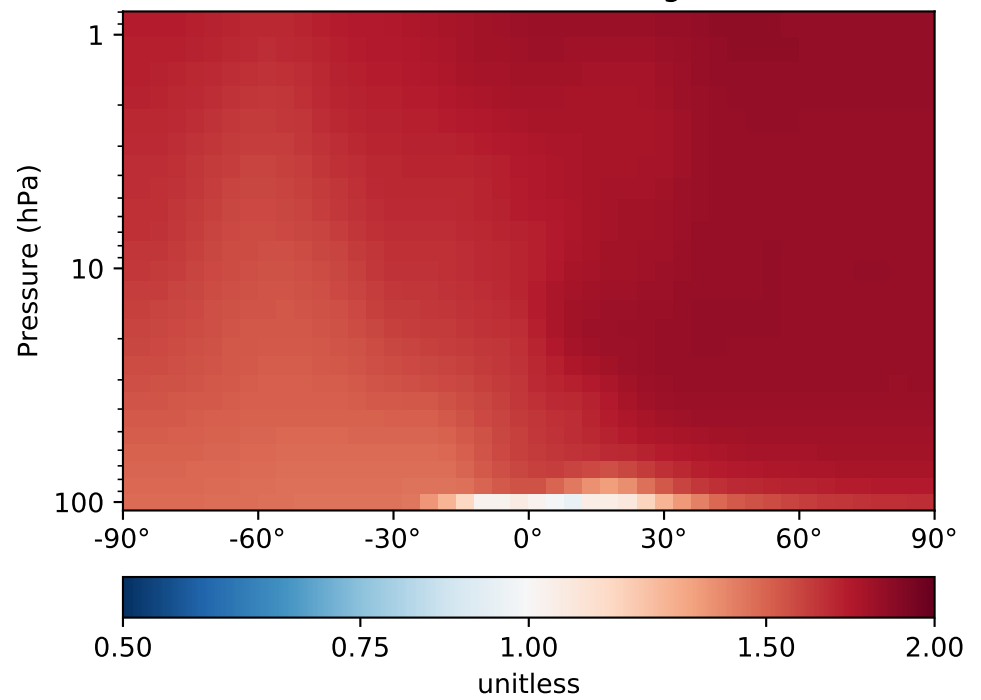
Difference  
Dev - Ref, Restricted Range [5%,95%]



Ratio  
Dev/Ref, Dynamic Range

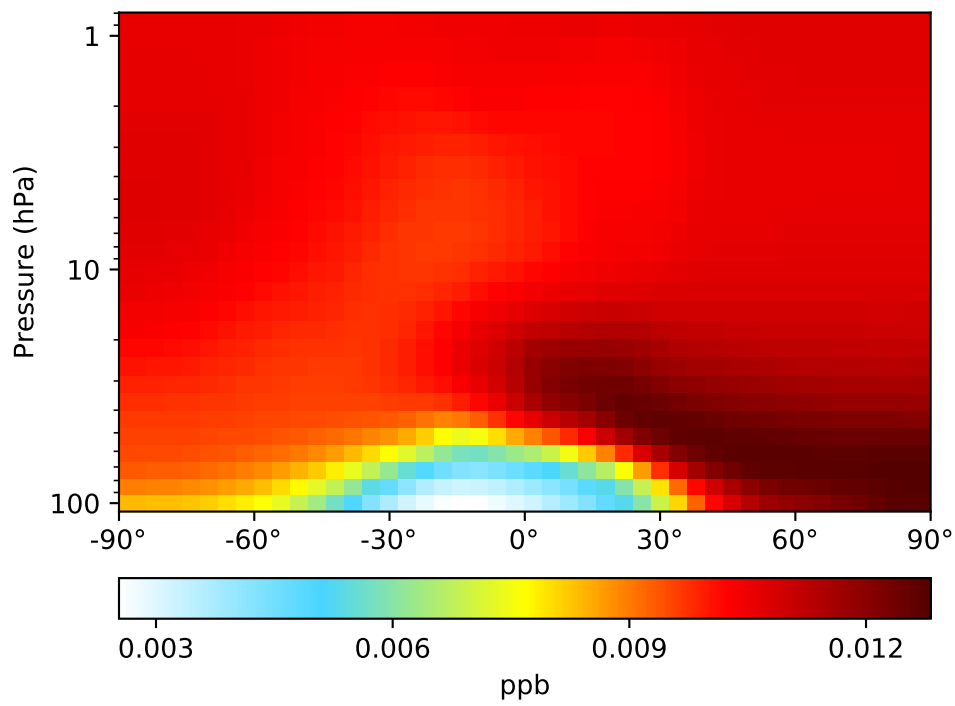


Ratio  
Dev/Ref, Fixed Range

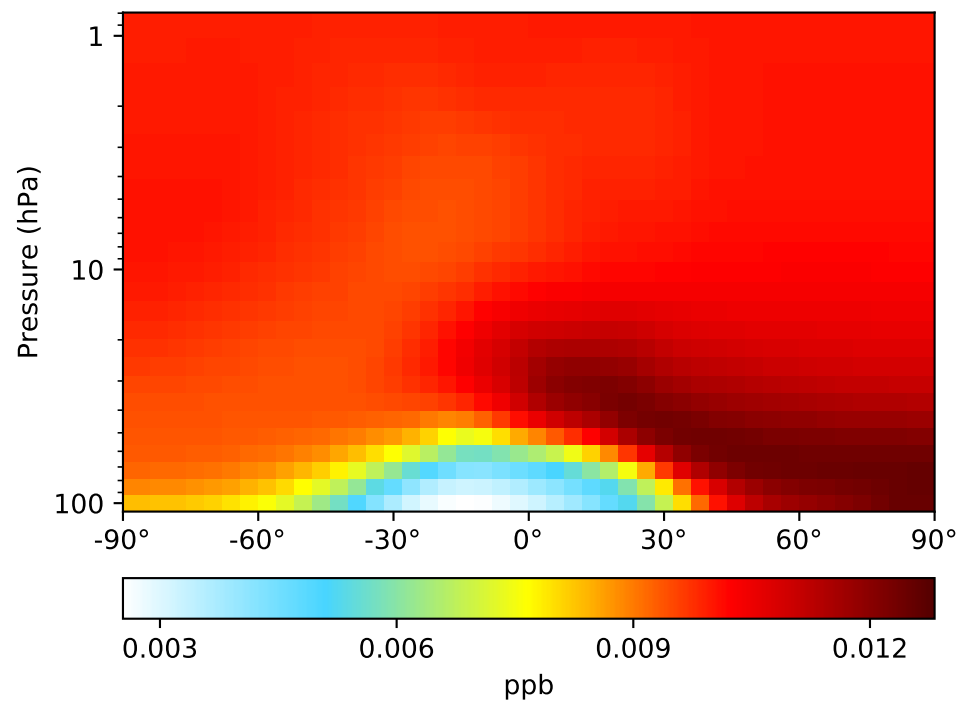


# SpeciesConc\_NH4, Zonal Mean (Apr2016)

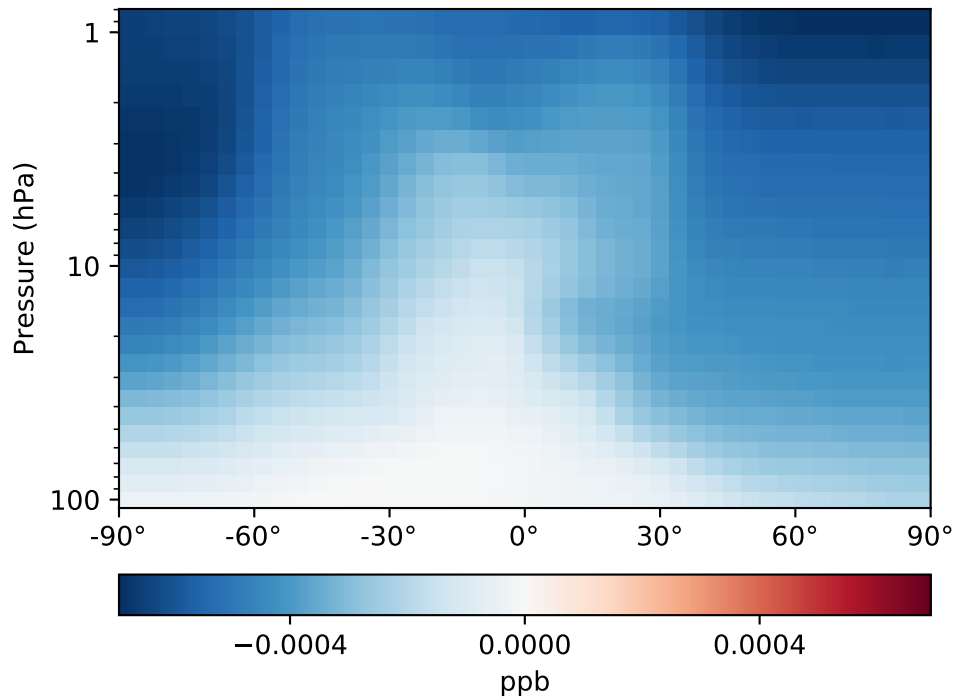
GC\_12.8.0 (Ref)  
4.0x5.0



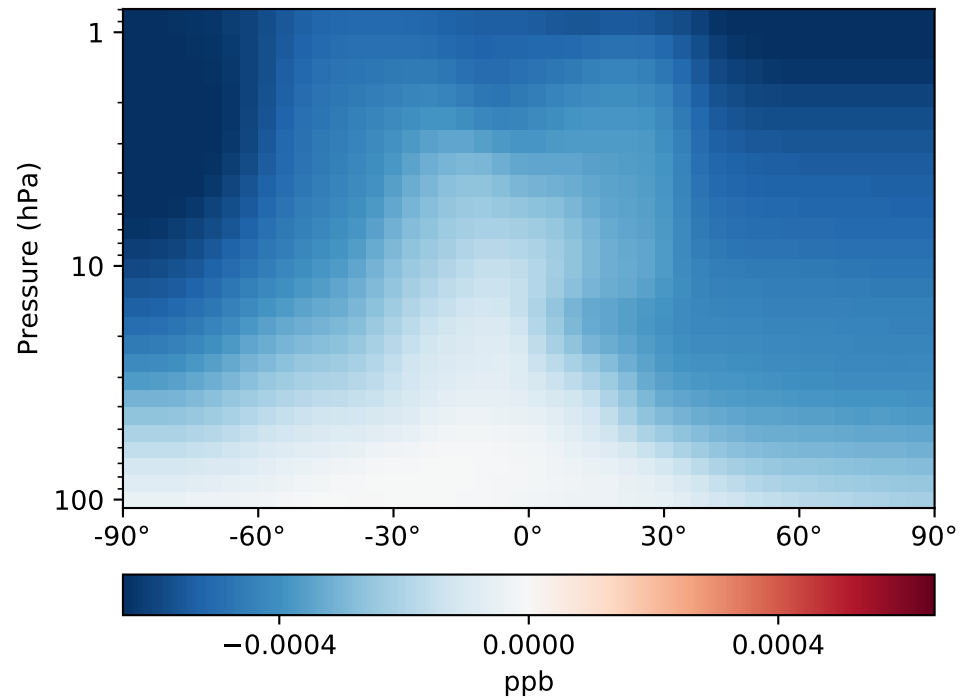
GC\_12.9.0 (Dev)  
4.0x5.0



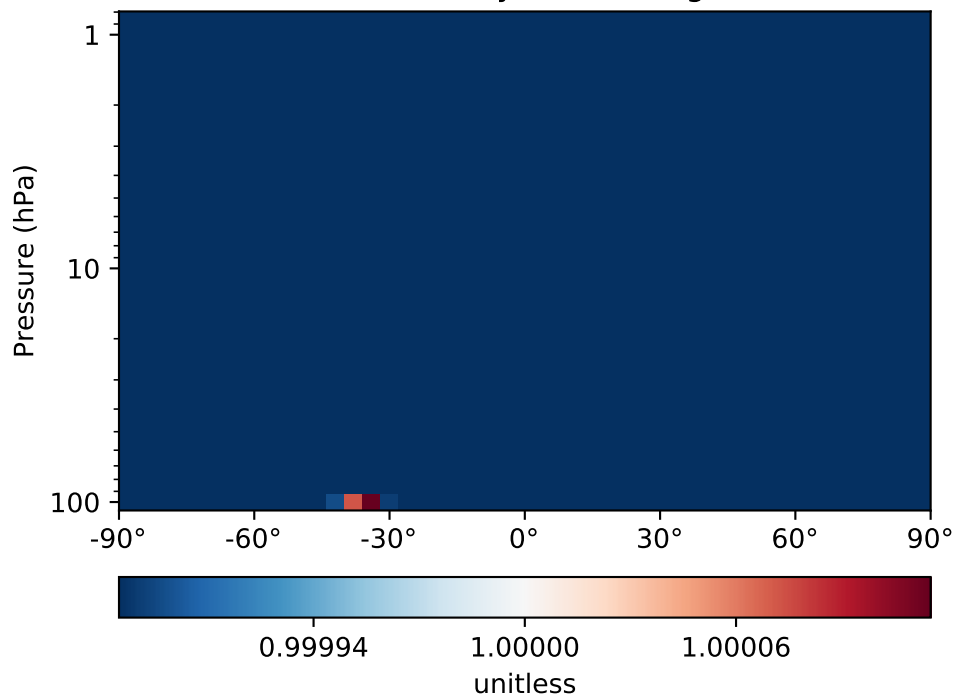
Difference  
Dev - Ref, Dynamic Range



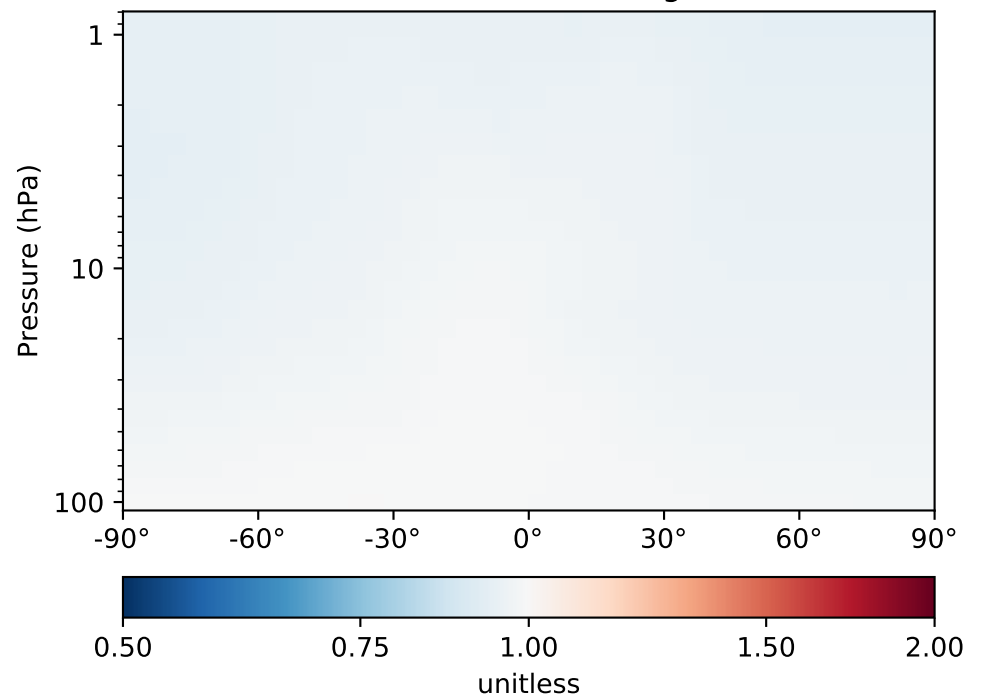
Difference  
Dev - Ref, Restricted Range [5%,95%]



Ratio  
Dev/Ref, Dynamic Range

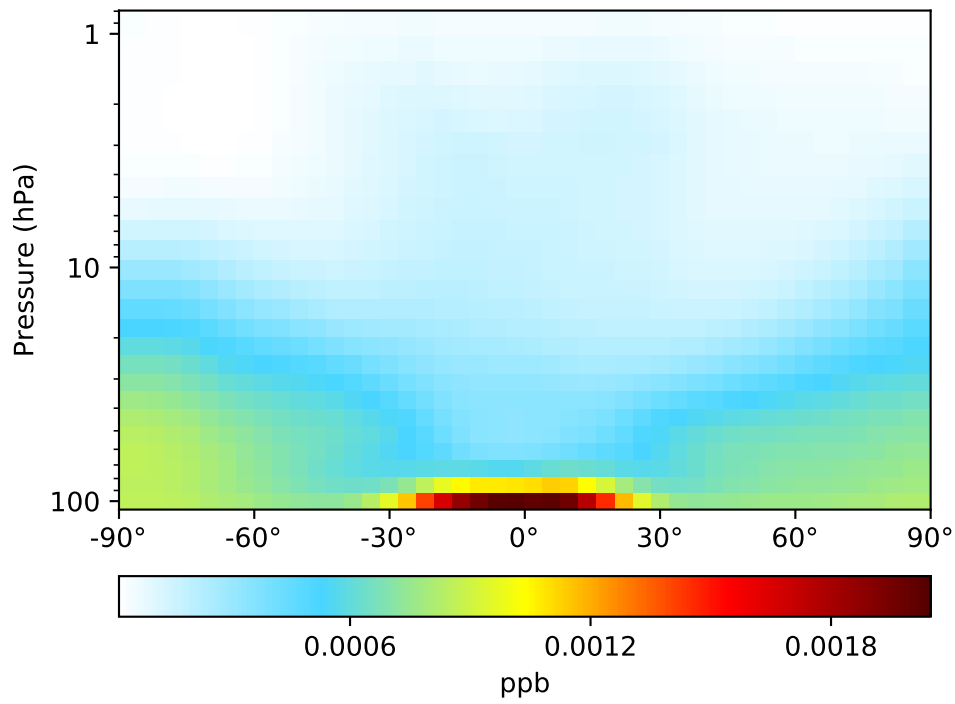


Ratio  
Dev/Ref, Fixed Range

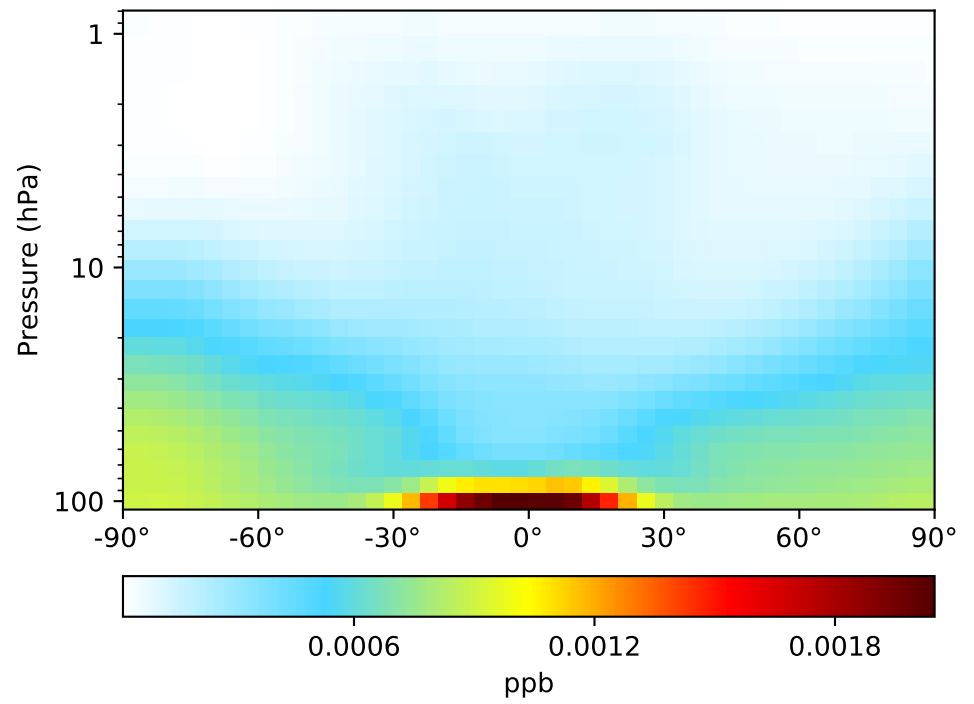


# SpeciesConc\_MENO3, Zonal Mean (Apr2016)

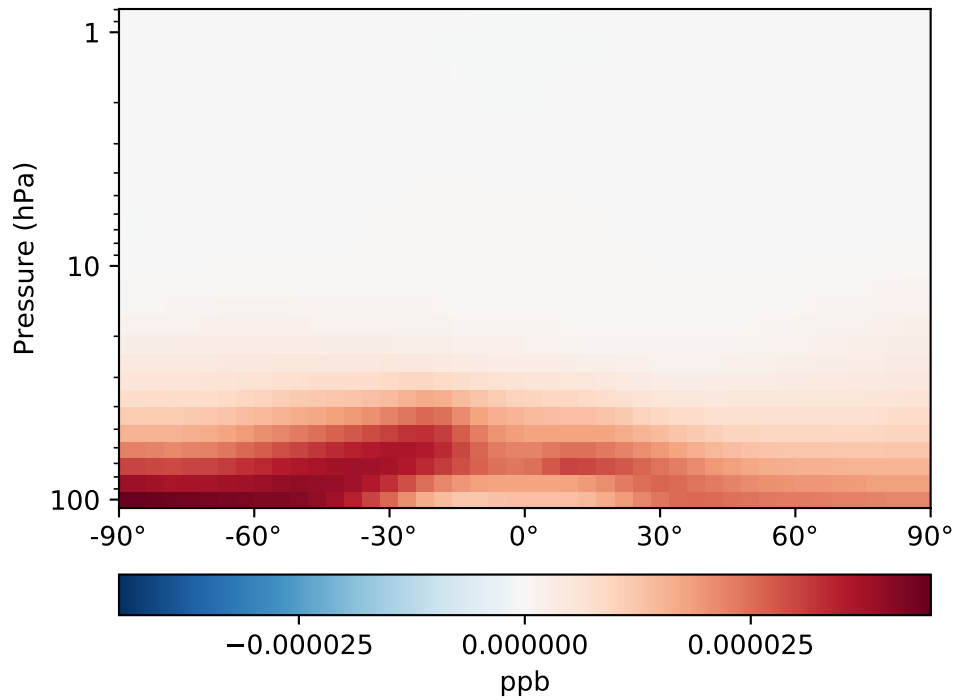
GC\_12.8.0 (Ref)  
4.0x5.0



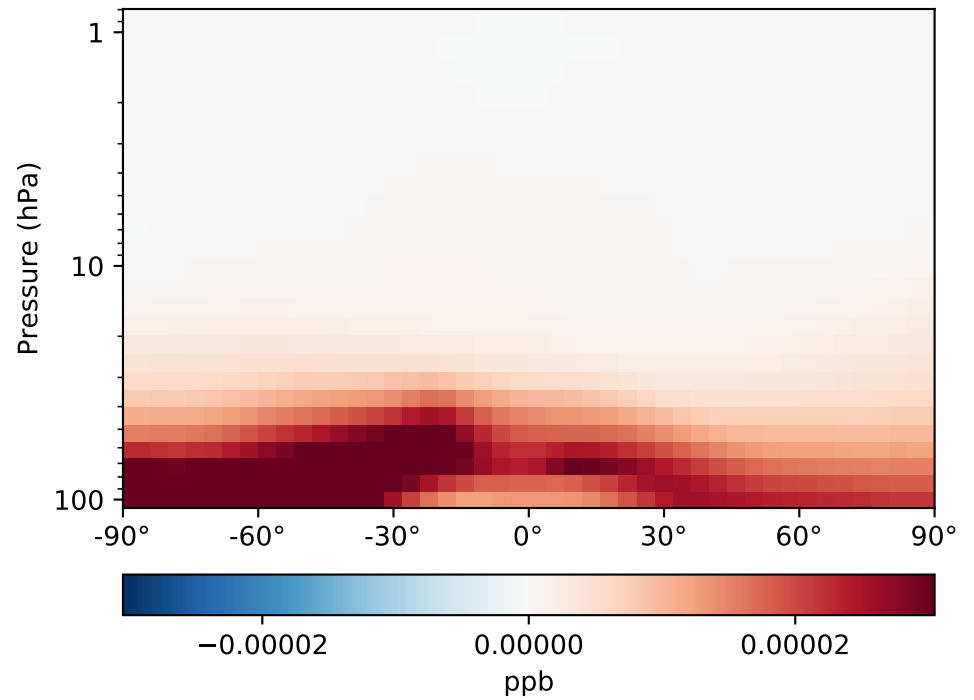
GC\_12.9.0 (Dev)  
4.0x5.0



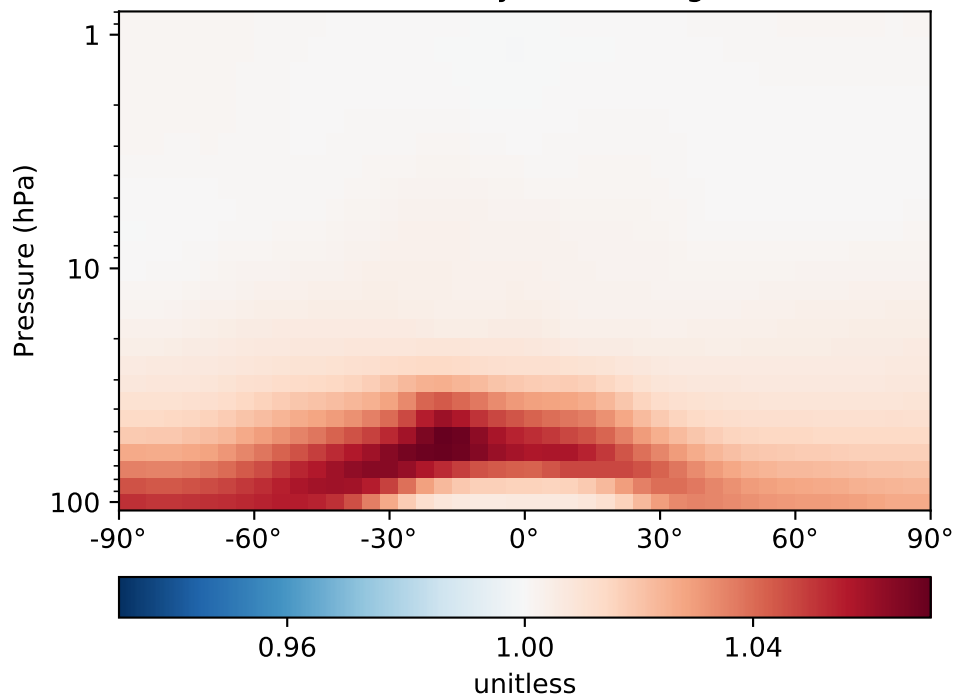
Difference  
Dev - Ref, Dynamic Range



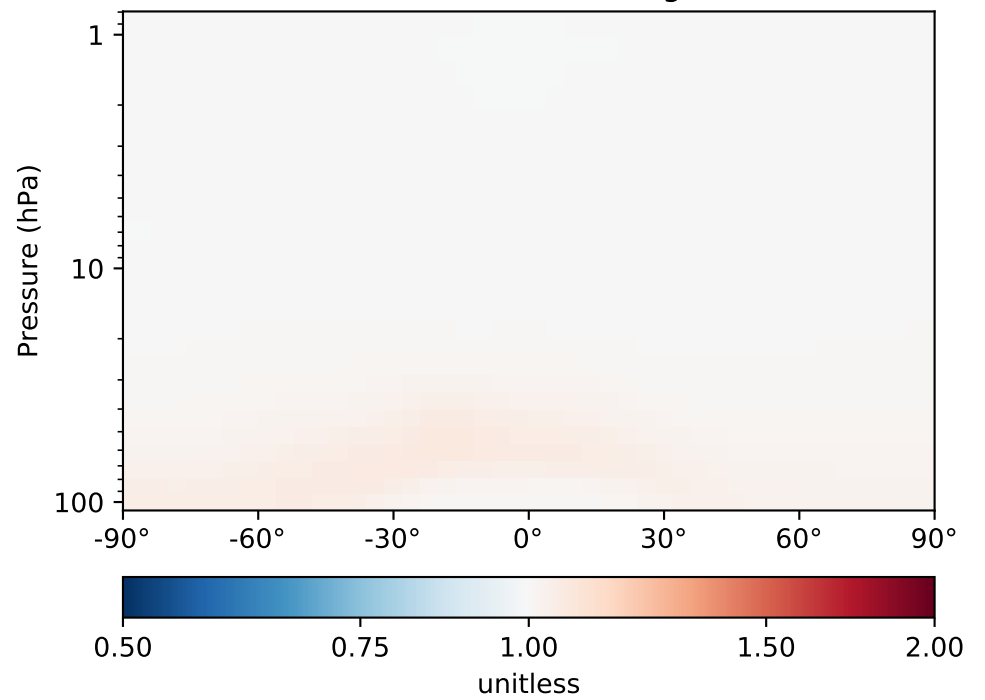
Difference  
Dev - Ref, Restricted Range [5%,95%]



Ratio  
Dev/Ref, Dynamic Range

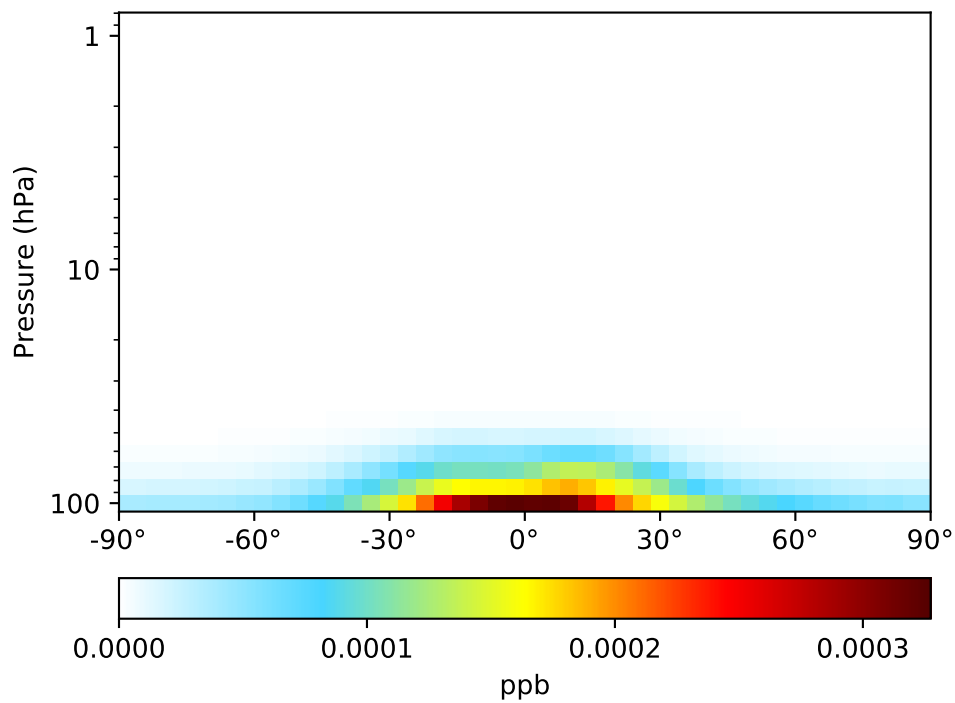


Ratio  
Dev/Ref, Fixed Range

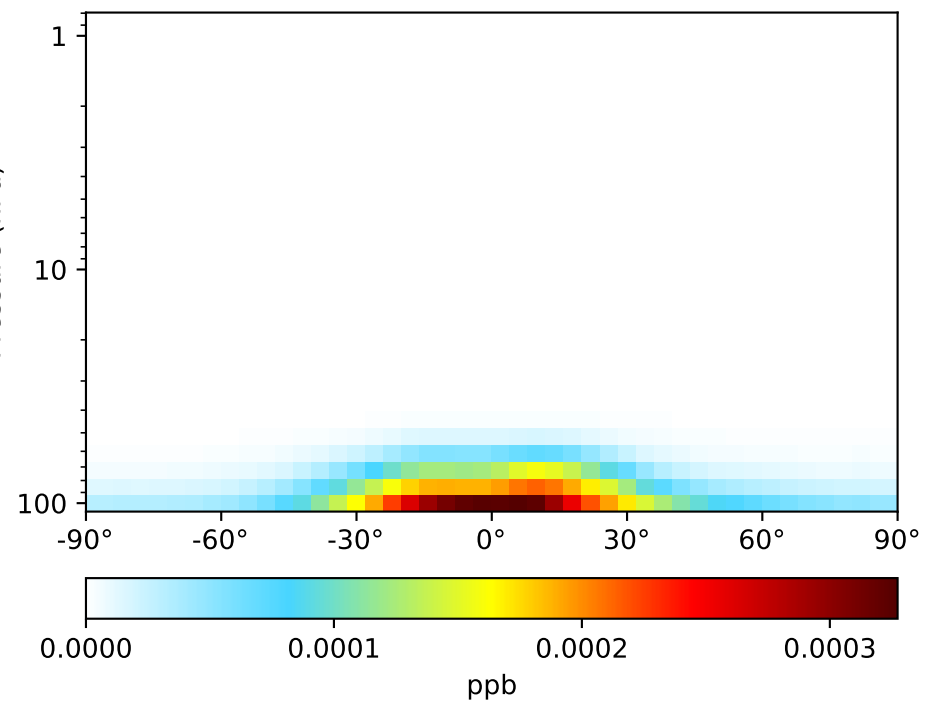


# SpeciesConc\_ETNO3, Zonal Mean (Apr2016)

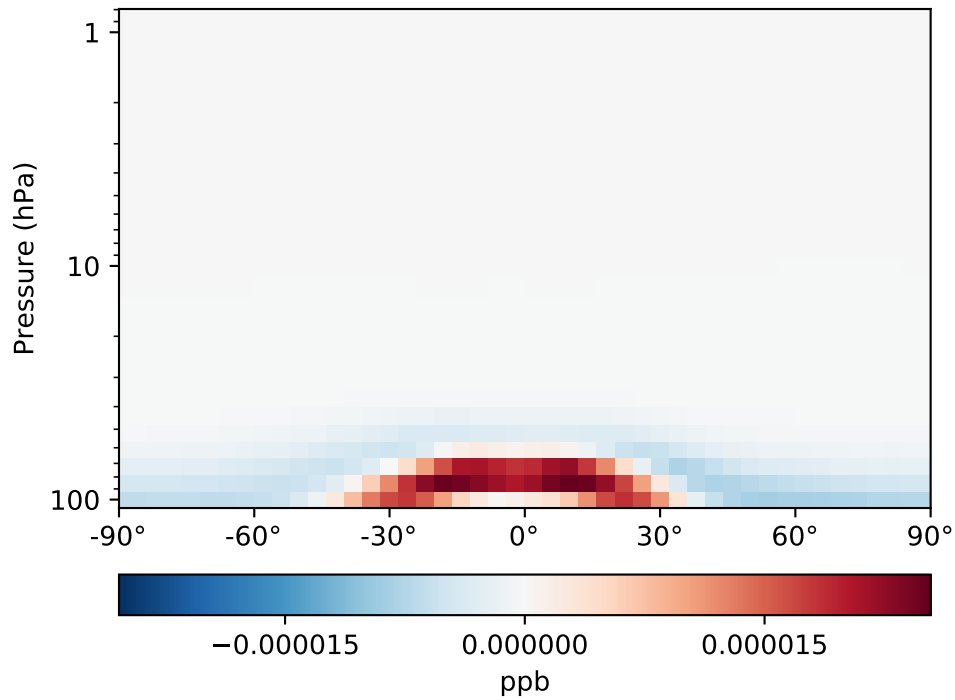
GC\_12.8.0 (Ref)  
4.0x5.0



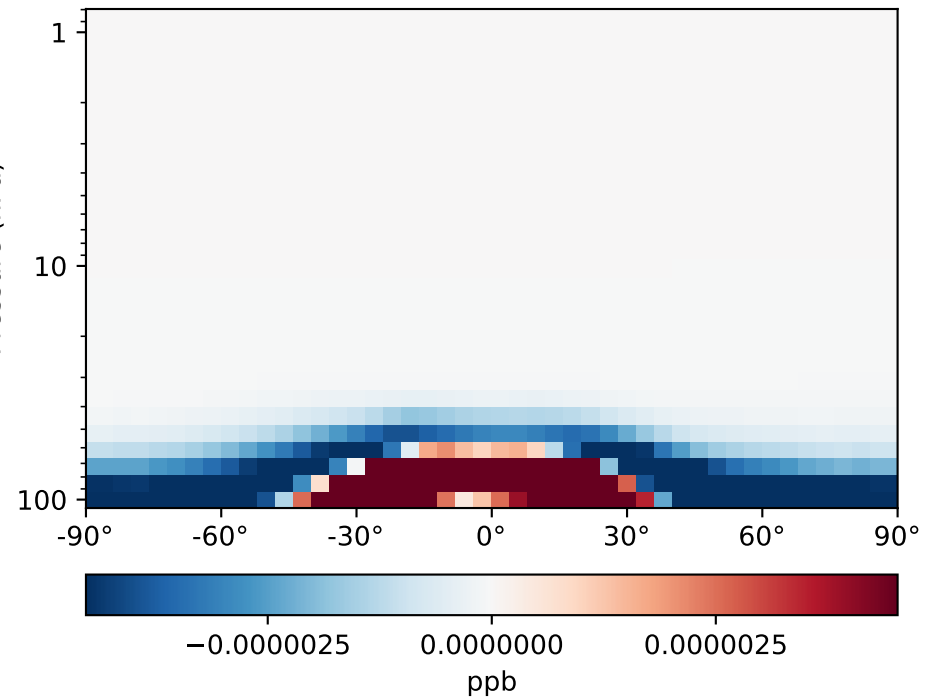
GC\_12.9.0 (Dev)  
4.0x5.0



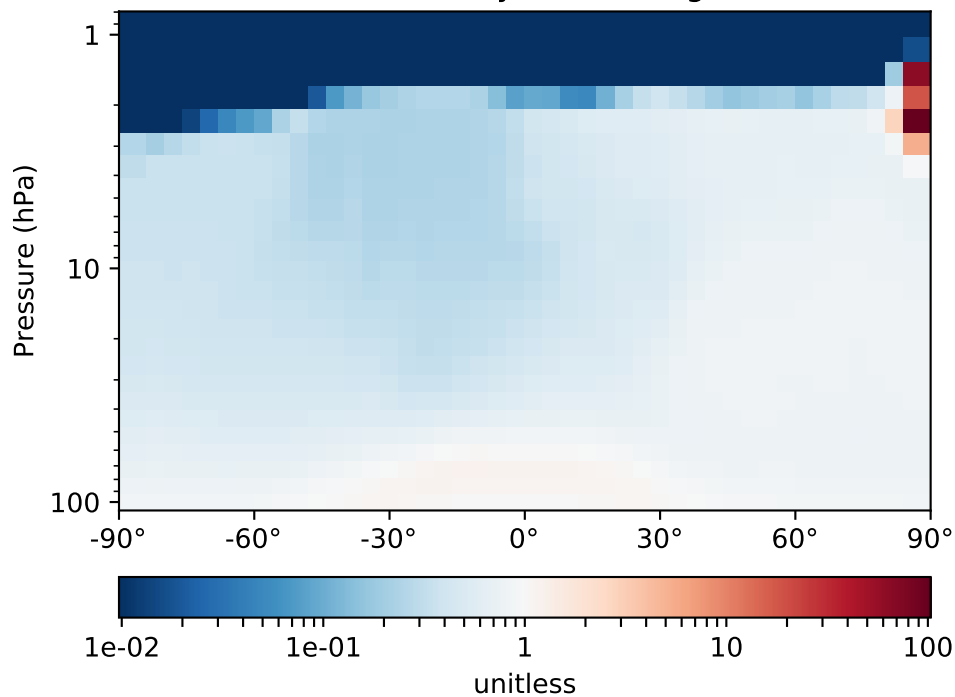
Difference  
Dev - Ref, Dynamic Range



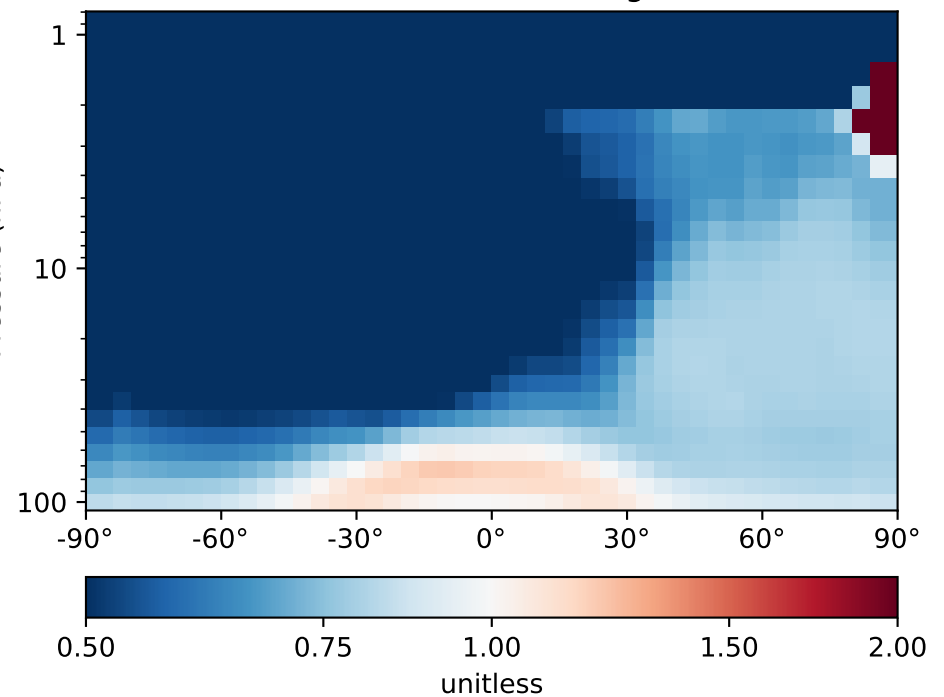
Difference  
Dev - Ref, Restricted Range [5%,95%]



Ratio  
Dev/Ref, Dynamic Range

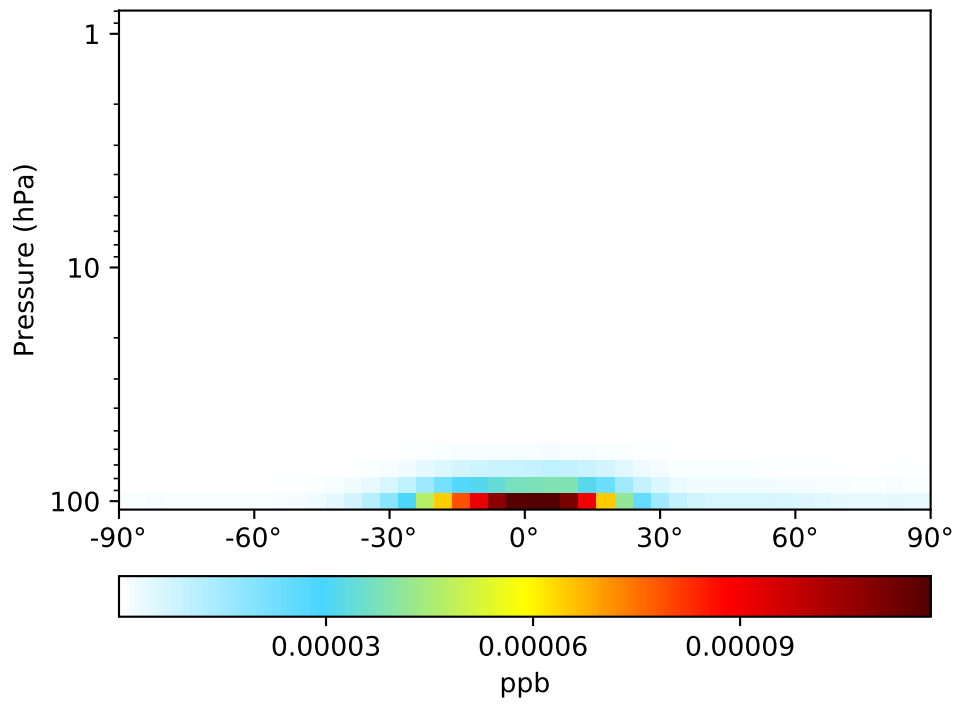


Ratio  
Dev/Ref, Fixed Range

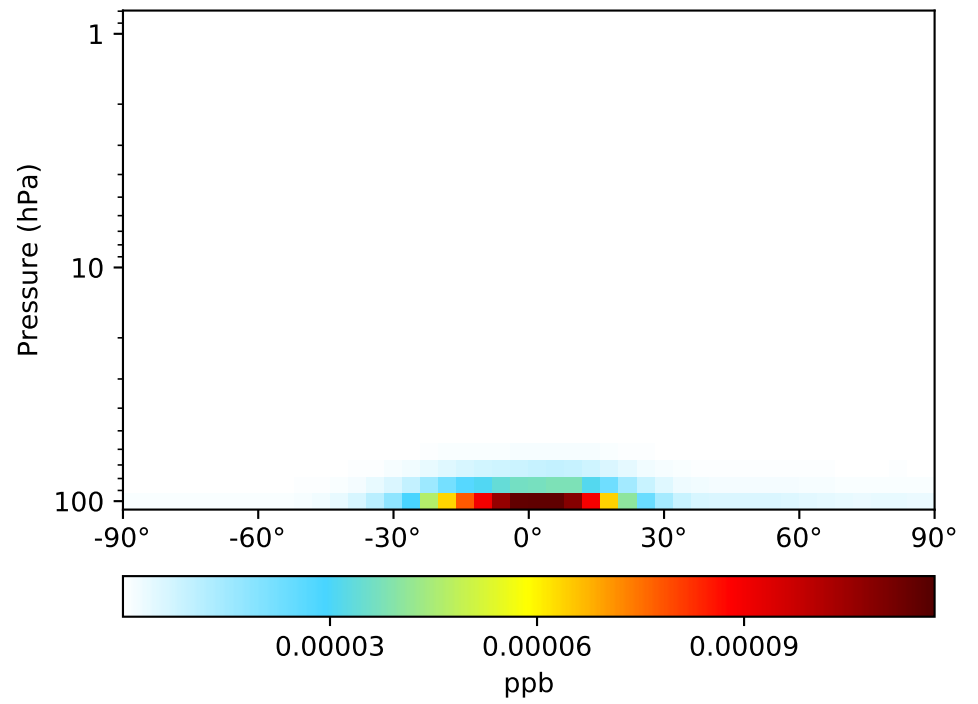


# SpeciesConc\_IPRNO3, Zonal Mean (Apr2016)

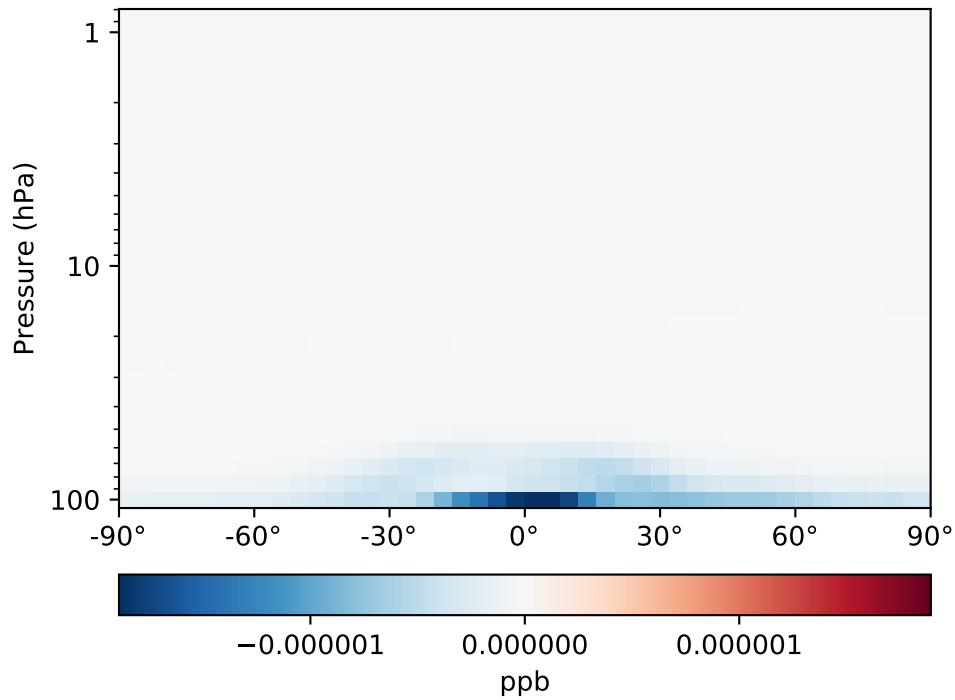
GC\_12.8.0 (Ref)  
4.0x5.0



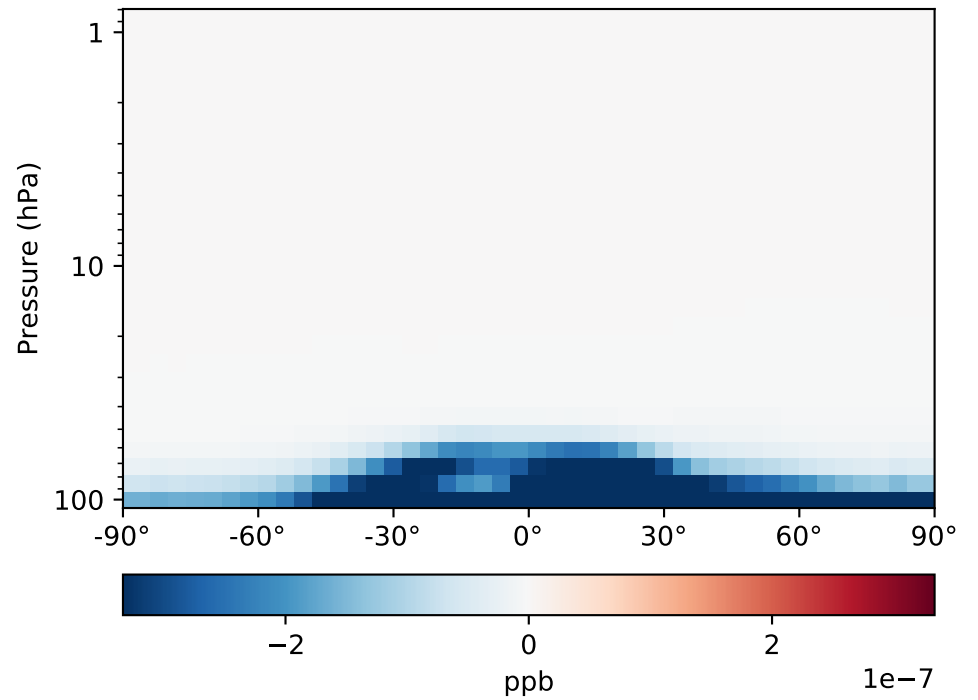
GC\_12.9.0 (Dev)  
4.0x5.0



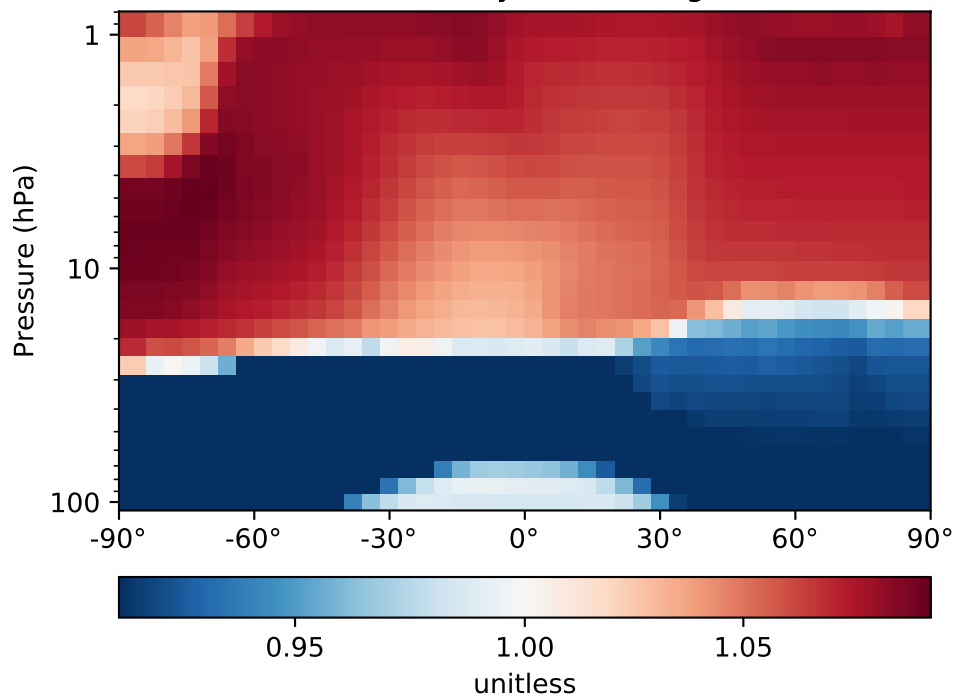
Difference  
Dev - Ref, Dynamic Range



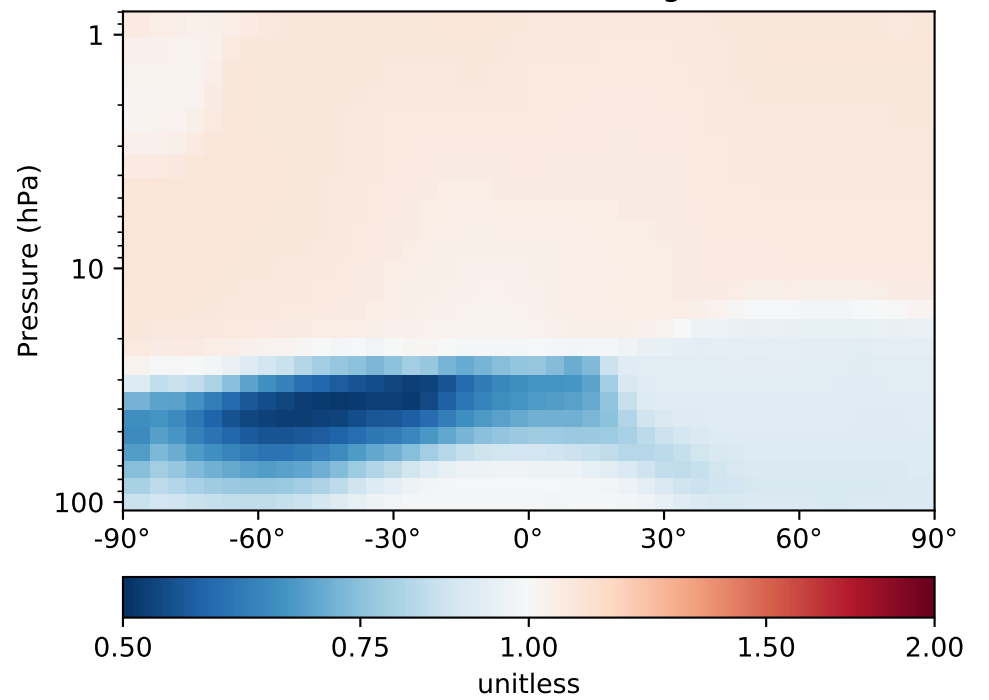
Difference  
Dev - Ref, Restricted Range [5%,95%]



Ratio  
Dev/Ref, Dynamic Range

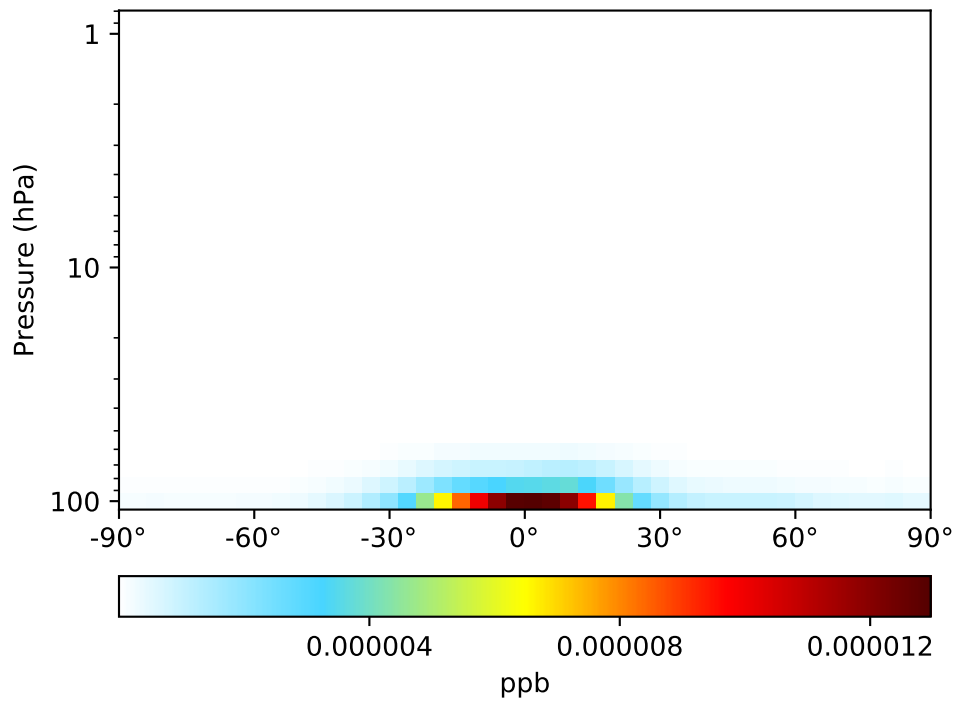


Ratio  
Dev/Ref, Fixed Range

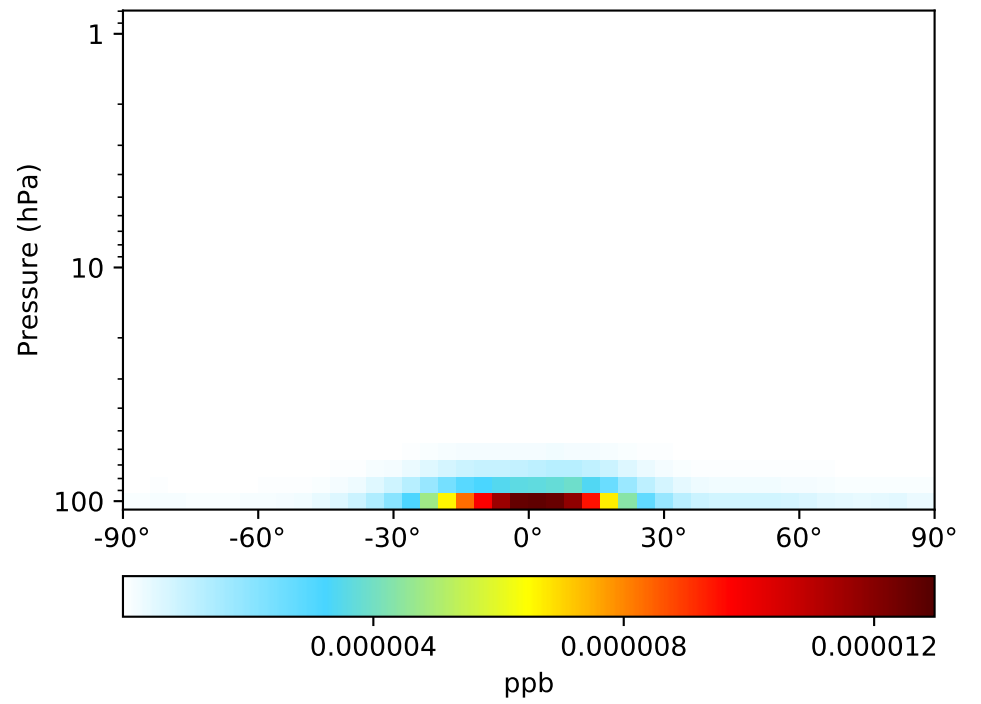


# SpeciesConc\_NPRNO3, Zonal Mean (Apr2016)

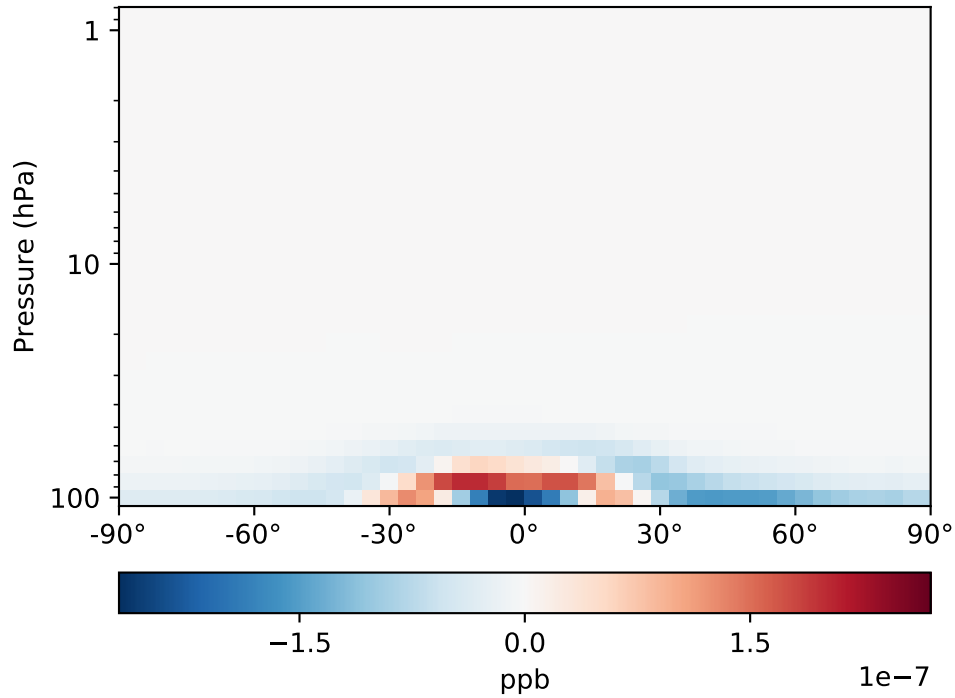
GC\_12.8.0 (Ref)  
4.0x5.0



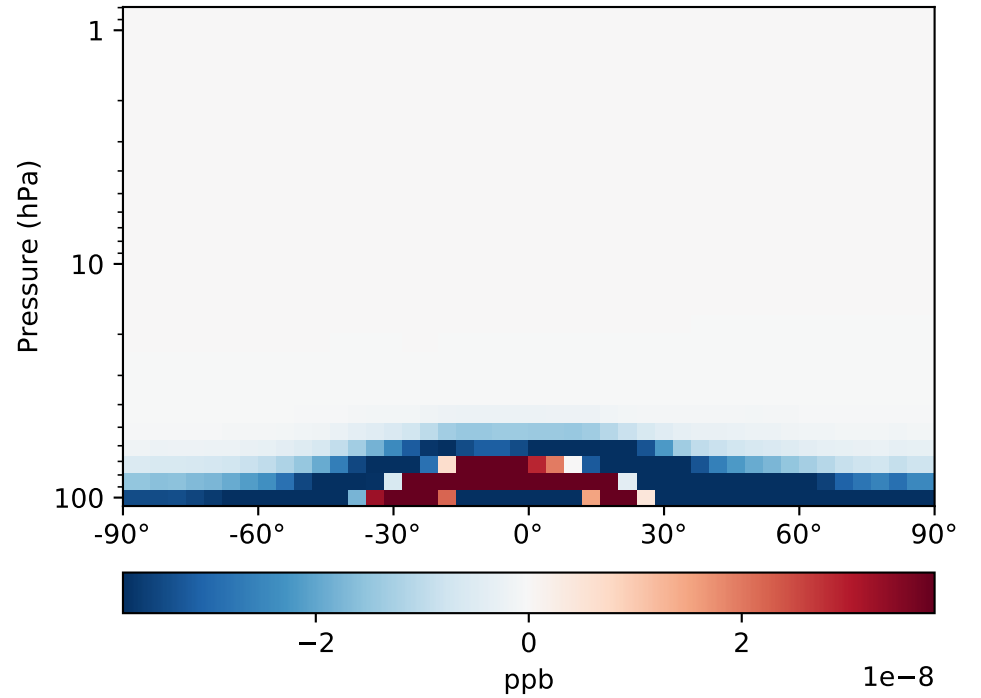
GC\_12.9.0 (Dev)  
4.0x5.0



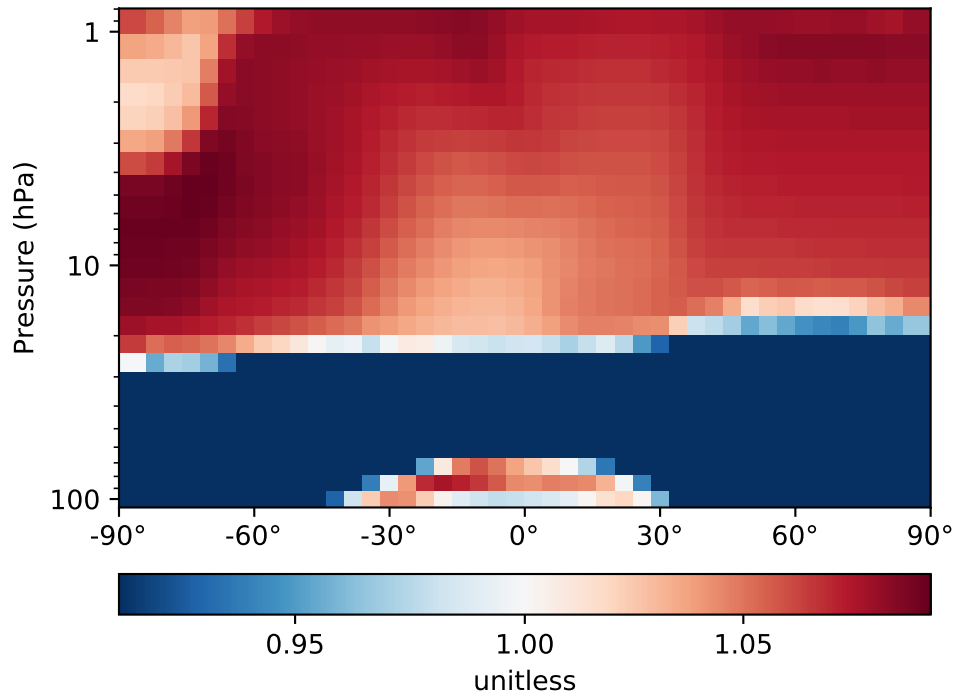
Difference  
Dev - Ref, Dynamic Range



Difference  
Dev - Ref, Restricted Range [5%,95%]



Ratio  
Dev/Ref, Dynamic Range



Ratio  
Dev/Ref, Fixed Range

