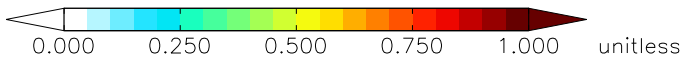
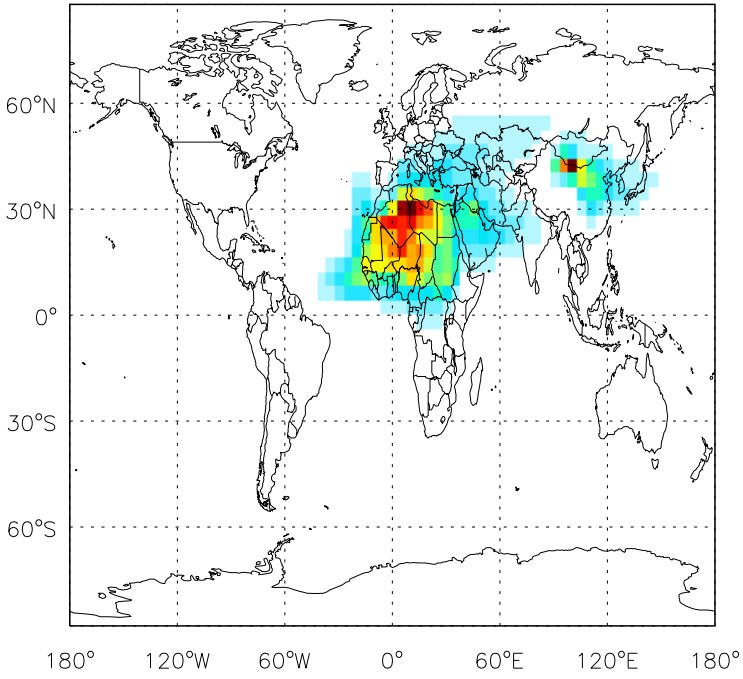


GEOS-Chem AOD Maps at surface and 500 hPa

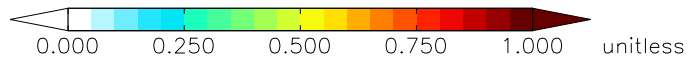
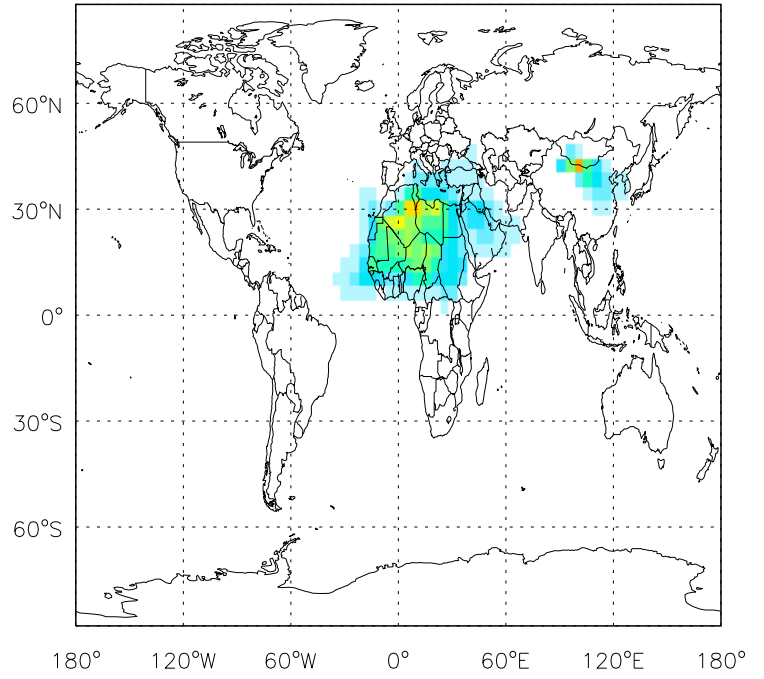
v10-01-public-Run0

Dust: Column AOD map for Apr



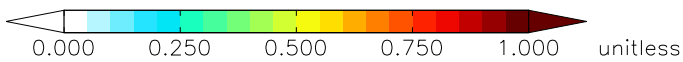
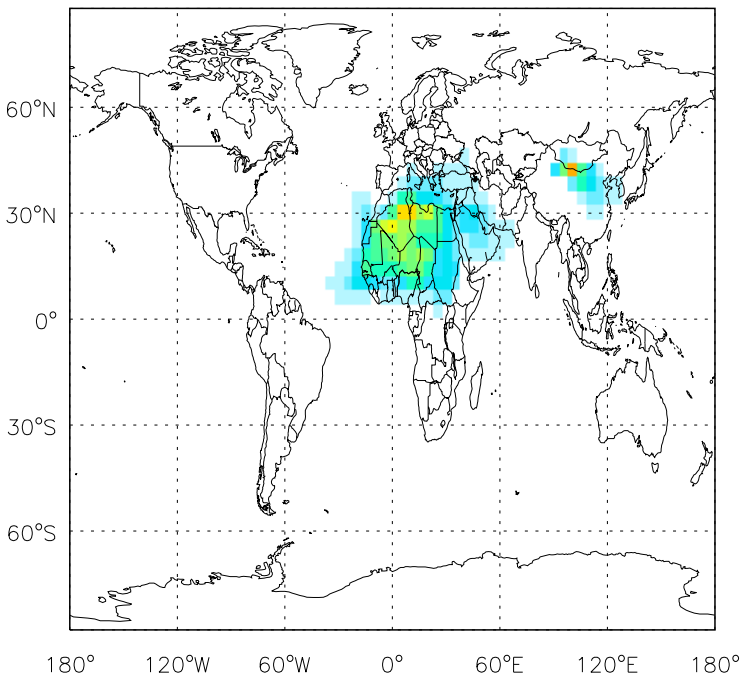
v11-01b-Run0

Dust: Column AOD map for Apr

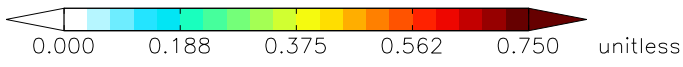
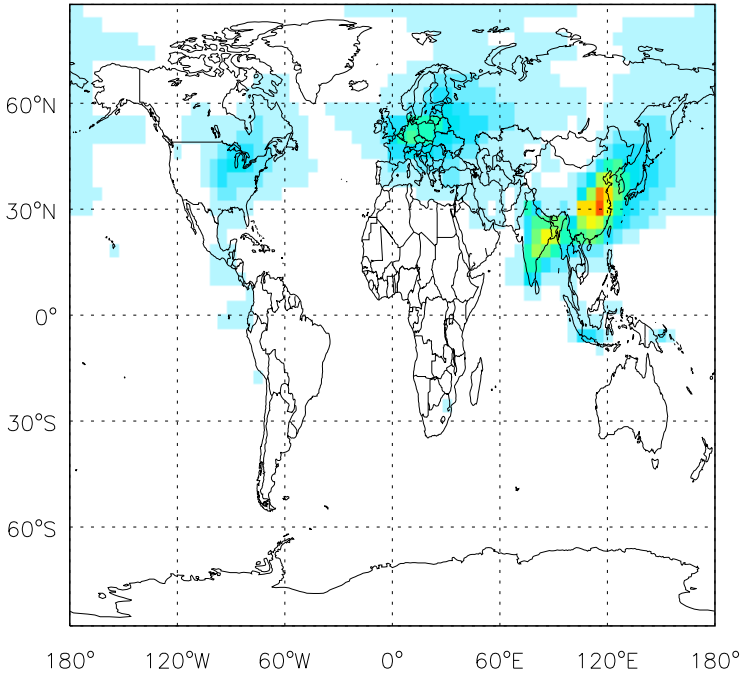


v11-01d-Run1

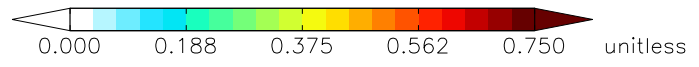
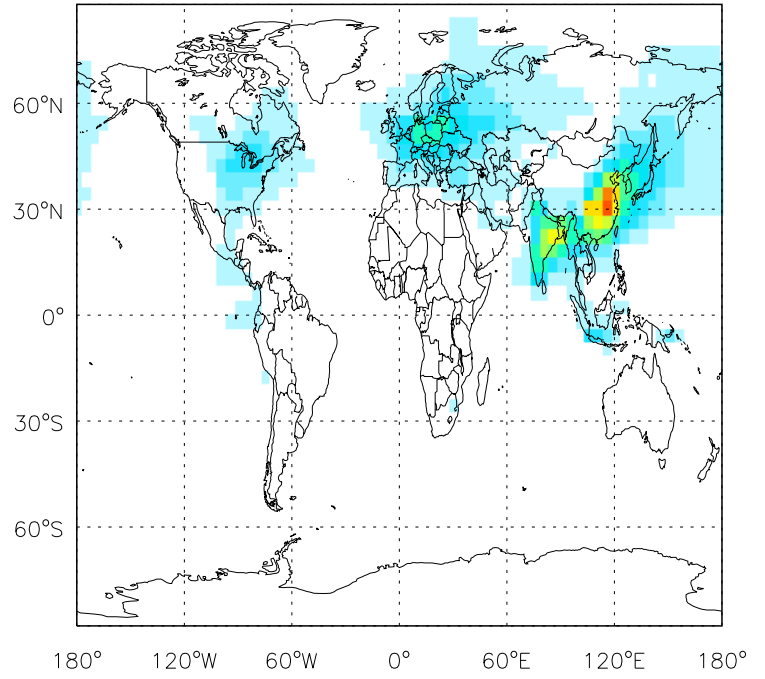
Dust: Column AOD map for Apr



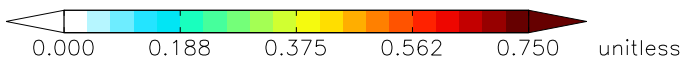
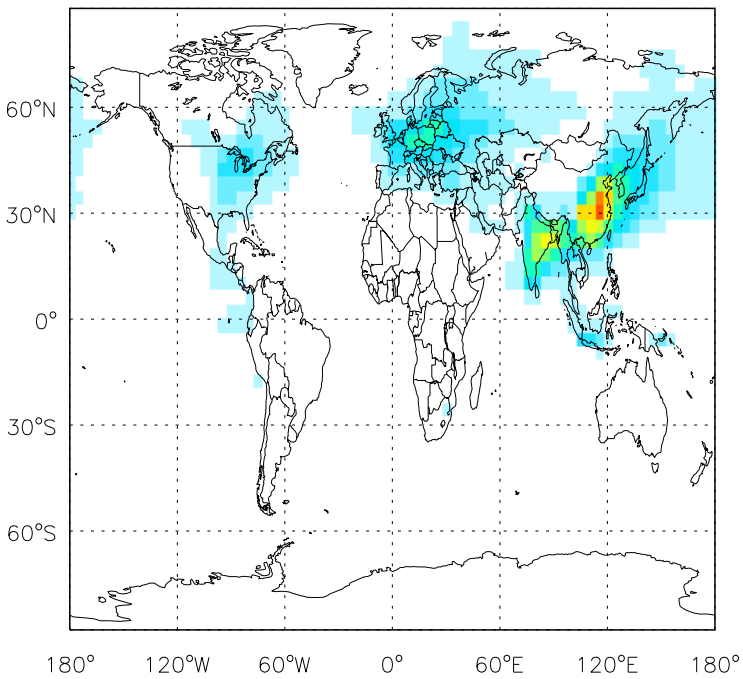
v10-01-public-Run0  
S04: Column AOD map for Apr



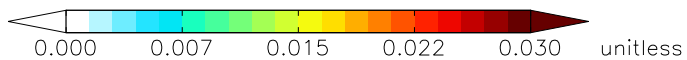
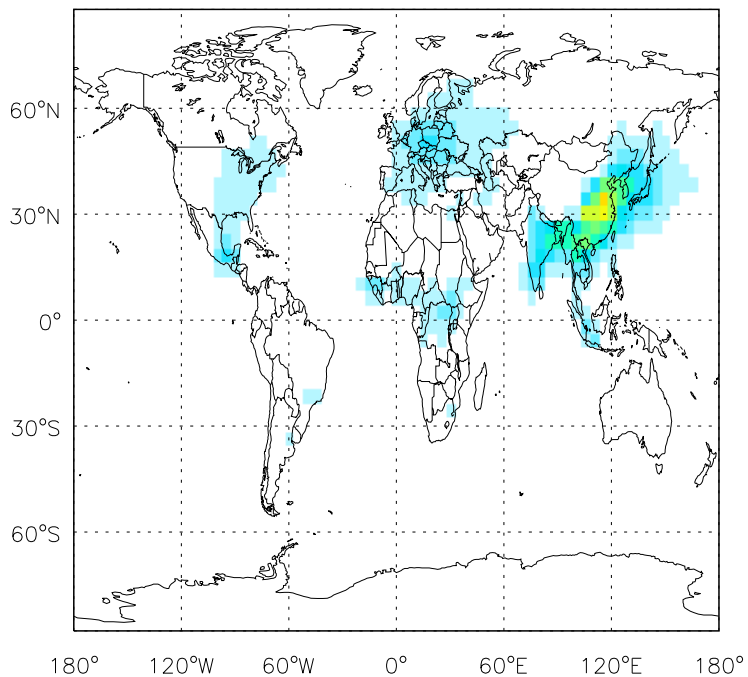
v11-01b-Run0  
S04: Column AOD map for Apr



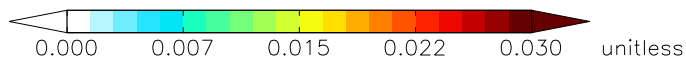
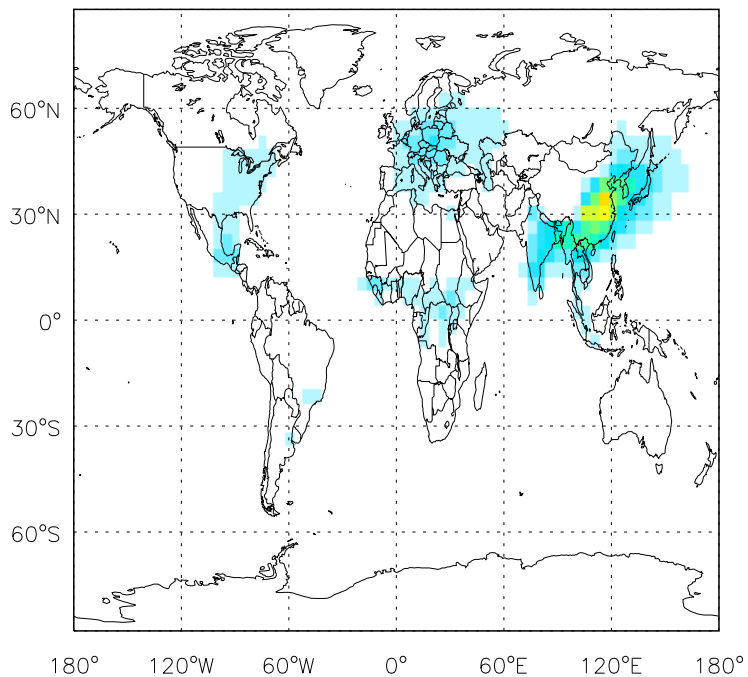
v11-01d-Run1  
S04: Column AOD map for Apr



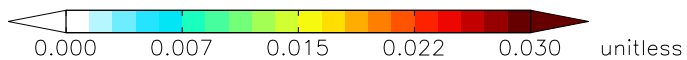
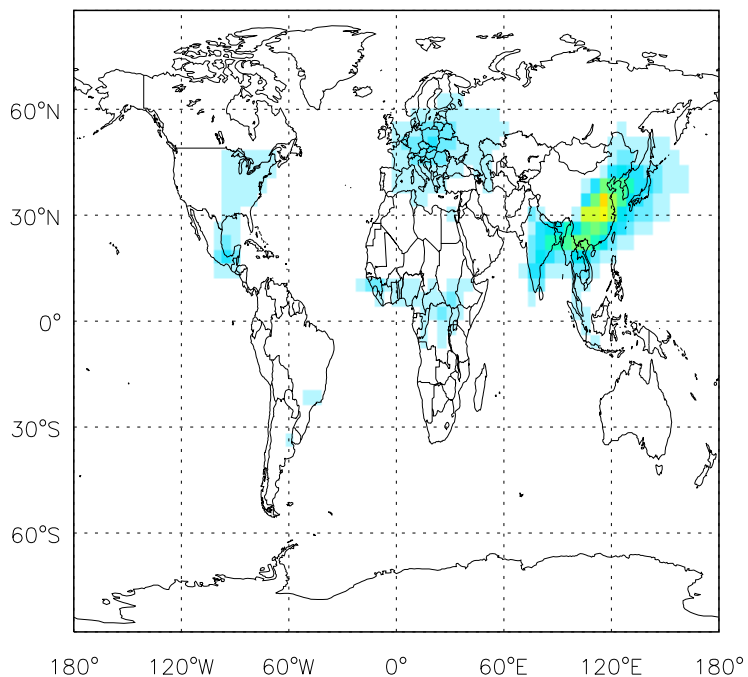
v10-01-public-Run0  
BC: Column AOD map for Apr



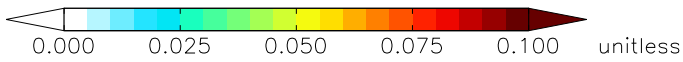
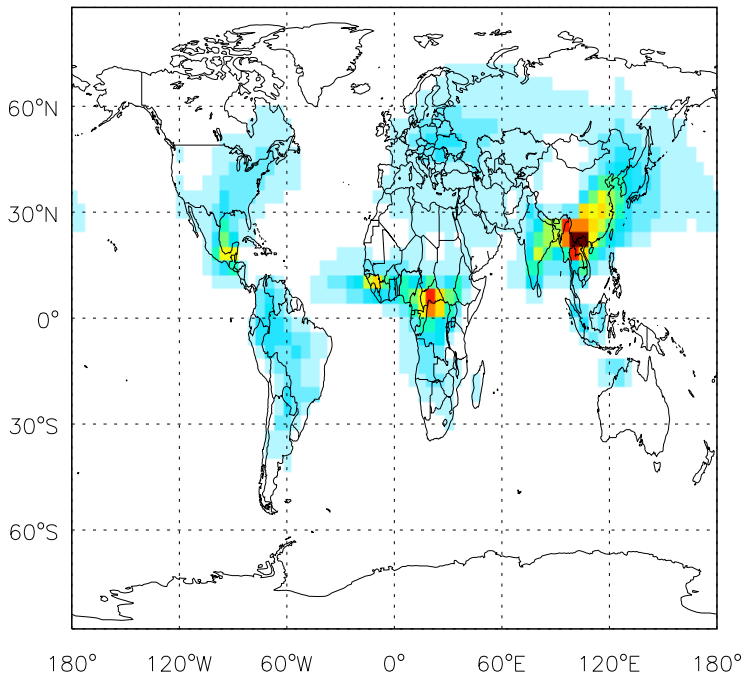
v11-01b-Run0  
BC: Column AOD map for Apr



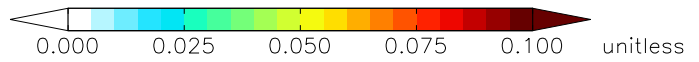
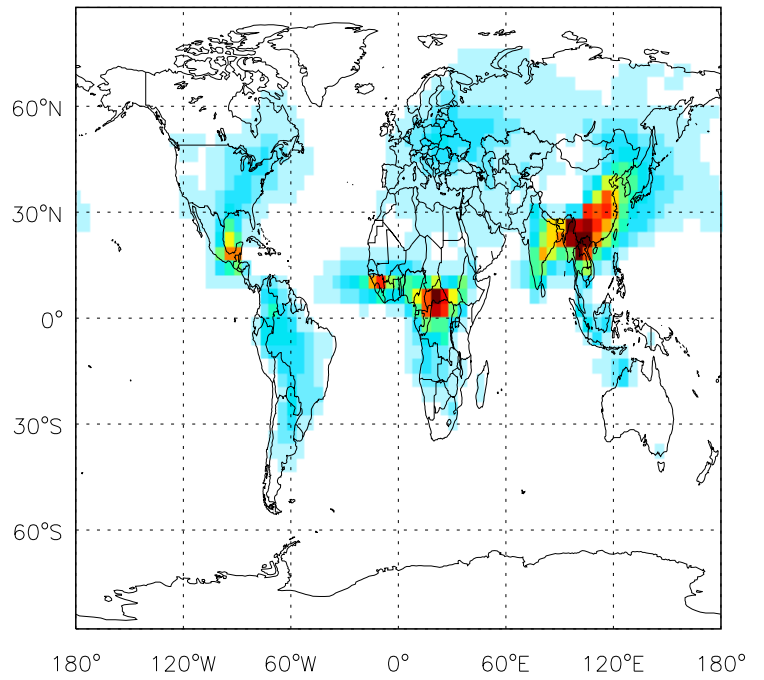
v11-01d-Run1  
BC: Column AOD map for Apr



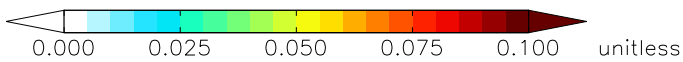
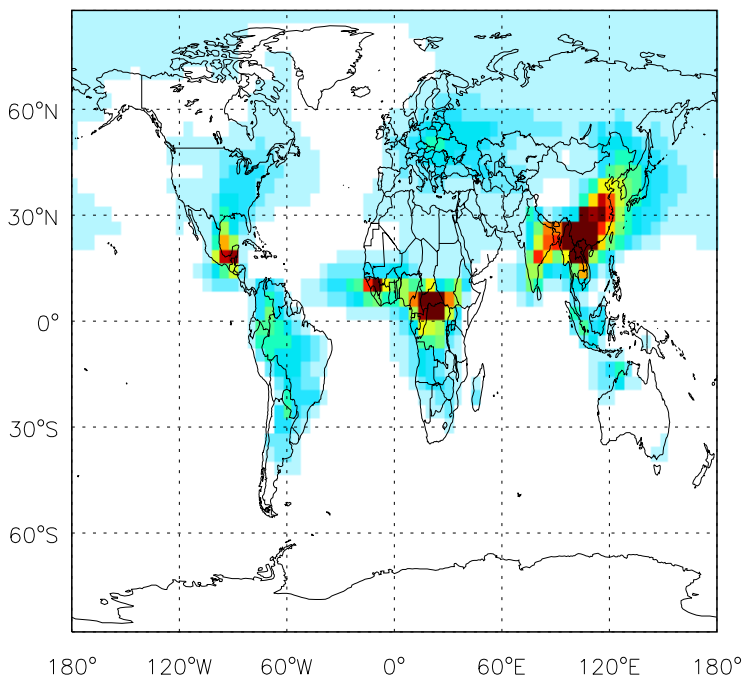
v10-01-public-Run0  
OC: Column AOD map for Apr



v11-01b-Run0  
OC: Column AOD map for Apr



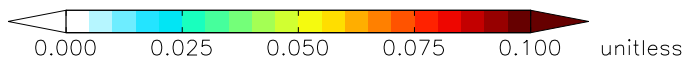
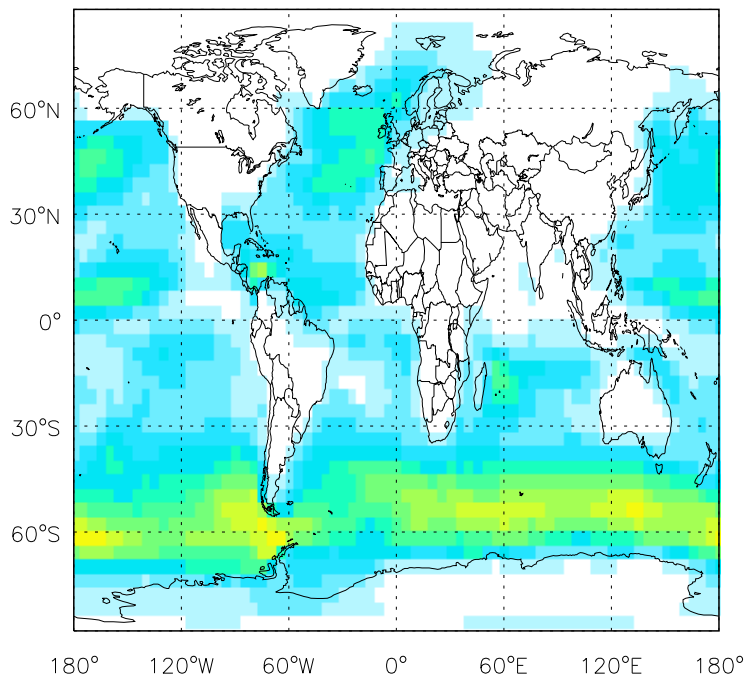
v11-01d-Run1  
OC: Column AOD map for Apr



GEOS-Chem AOD Maps at surface and 500 hPa

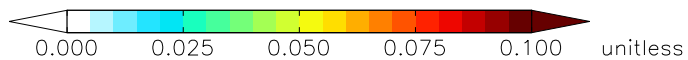
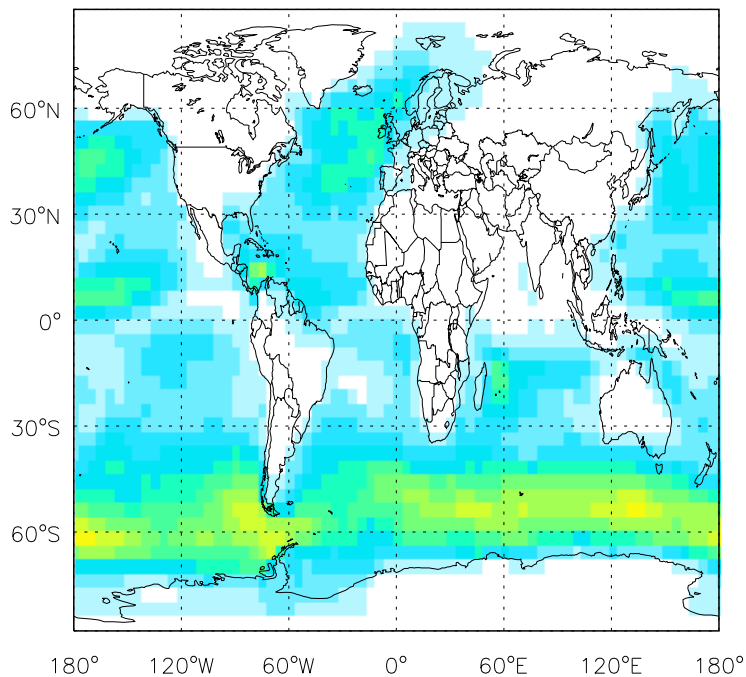
v10-01-public-Run0

SALA: Column AOD map for Apr



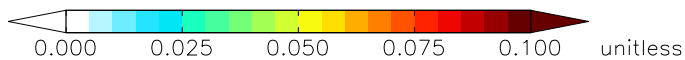
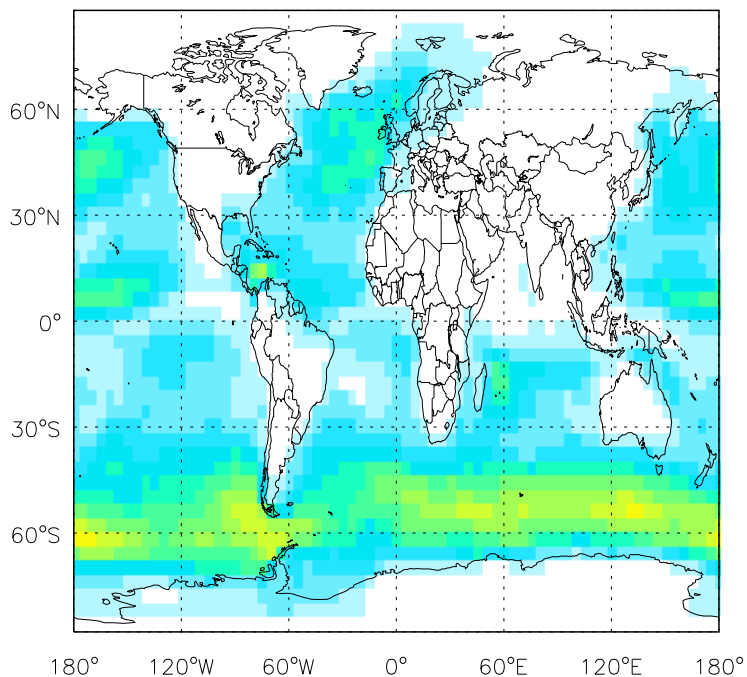
v11-01b-Run0

SALA: Column AOD map for Apr

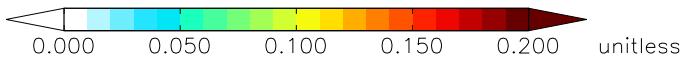
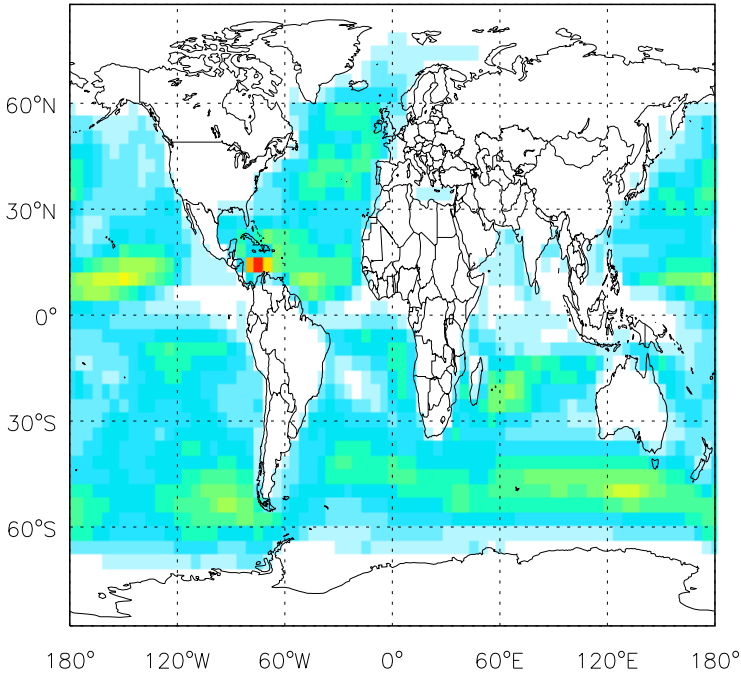


v11-01d-Run1

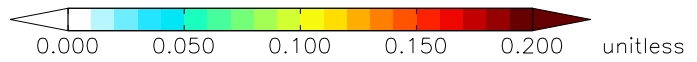
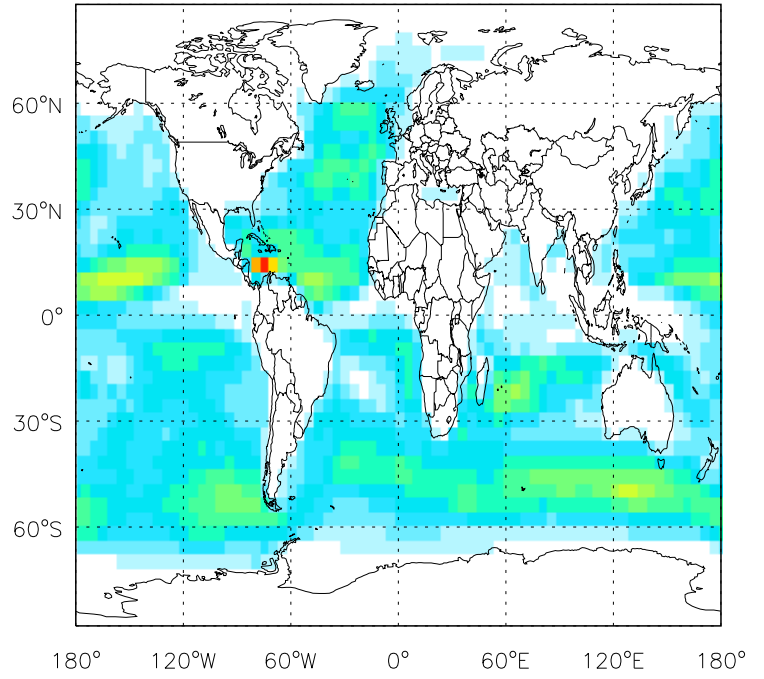
SALA: Column AOD map for Apr



v10-01-public-Run0  
SALC: Column AOD map for Apr



v11-01b-Run0  
SALC: Column AOD map for Apr



v11-01d-Run1  
SALC: Column AOD map for Apr

